

IHO S-100 Working Group

Creation of S-101 Datasets and lessons learned

Presented by KHOA(Sewoong OH)



Background

- **S-101 ENC Product Specification**

- S-101 PT is developing the Product Specification, DCEG, Feature Catalogue, Portrayal Catalogue, Validation rules and Protection Scheme
- S-57 to S-101 Converter and S-101 Simple Editor were developed
- The production tool for S-101 ENC was released.
- The team created a prototype of S-101 ENC in Busan Port area
- to share the experience gained from it



Tool and procedure

- Two procedures

Procedure 1

Tools	S-57 ENC Editor		NOAA/ESRI S-101 Converter		S-101 Simple Editor
Step	Edit S-57 ENC	⇒	Convert S-101 ENC	⇒	Edit S-101 ENC
Note	Needs pre-work such as structuring		-		Edit S-101 features and attributes

Procedure 2

Tools	CARIS Composer 3.1		CARIS Composer 3.1		CARIS Composer 3.1
Step	Create S-101 cell base	⇒	Convert S-101 (import and copy S-57 ENC)	⇒	Edit S-101 ENC
Note	Create cell coverage and meta information		Edit the mapping table		Edit S-101 features and attributes



Overview of producing S-101 ENC datasets

- The planned procedure
 - Prepare S-57 ENCs in Port Busan
 - Edit and apply Feature Catalogue according to the latest S-101 ENC DCEG
 - Create new S-101 product profile
 - Edit converting rules related to Feature Catalogue
 - Import S-57 ENC data applied with converting rules
 - Edit additionally according to S-101 DCEG
 - Produce the S-101 ENC datasets



Overview of producing S-101 ENC datasets

- The testing area
 - 15 ENC cells (Band 6: 11 cells; Band 5: 2 cells; Band 4: 2 cells) at the Busan Port



Usage Band 6 – 11 Cells



Usage Band 4 – 2 Cells



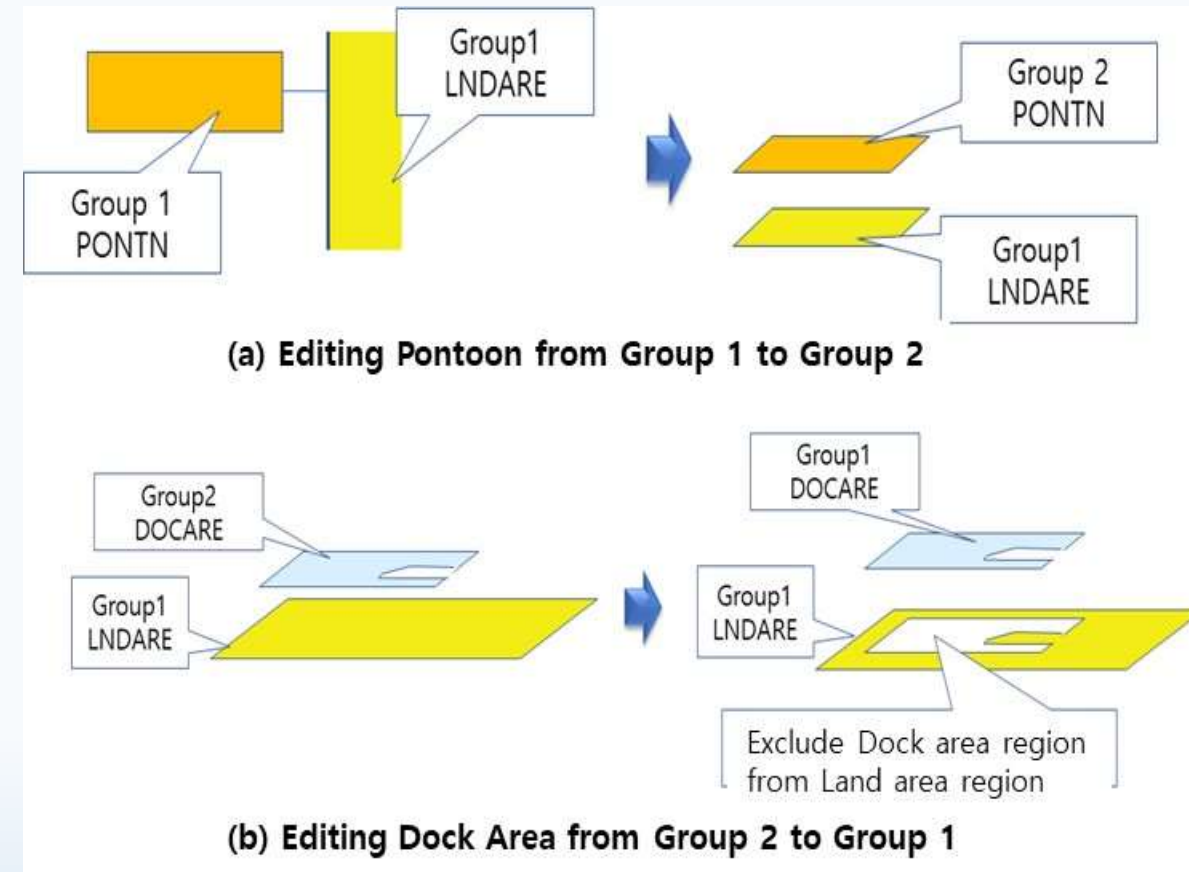
Usage Band 5 – 2 Cells



Major issues with the creation of S-101 ENC

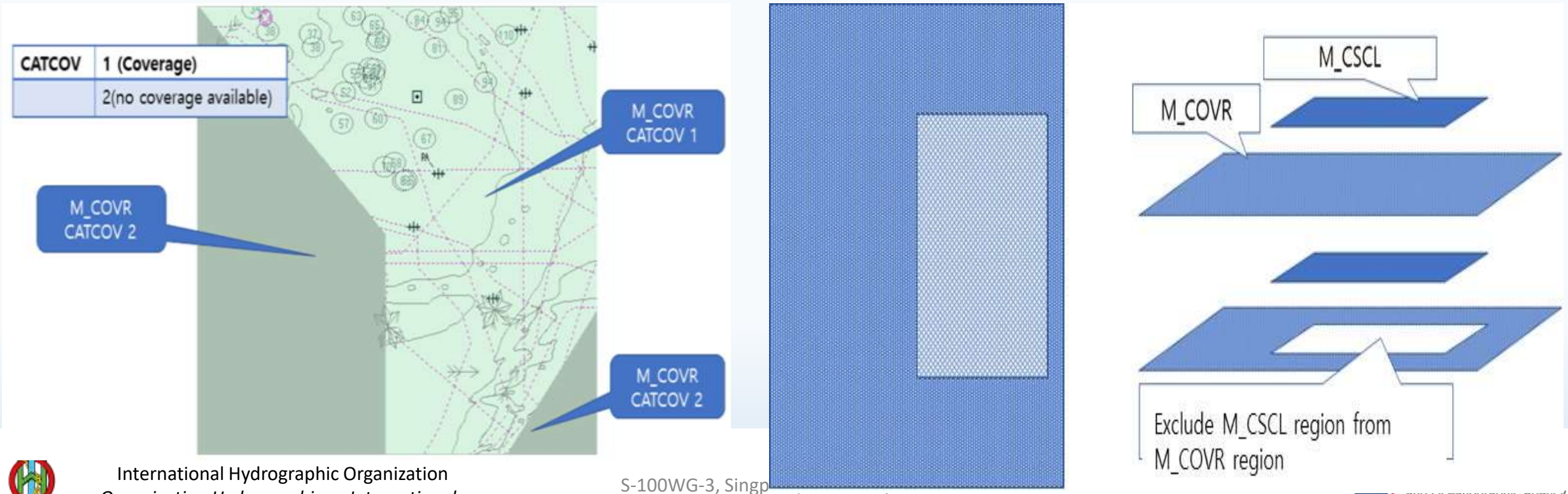
- Changing SOE (Skin Of Earth) features
 - changes to SOE features on S-101 ENC

S-57	Note	S-101	Note
Depth Area		Depth Area	
Dredged Area		Dredged Area	
Land Area		Land Area	
Unsurveyed Area		Unsurveyed Area	
Hulk	Group 1 → Group 2	Dock Area	Group 2 → Group 1
Floating dock	Group 1 → Group 2	Lock Basin	Group 2 → Group 1
Pontoon	Group 1 → Group 2		



Major issues with the creation of S-101 ENC

- Data Coverage
 - M_COVR feature in S-57 shows the existence of data in cell area
 - S-57 uses M_CSCL (compilation scale of data) feature
 - M_CSCL feature is converted to data Coverage feature



Major issues with the creation of S-101 ENC

- Feature types which need editing after converting S-57 to S-101 ENC
 - the following feature types require additional editing with S-101 ENC editing tool after converting S-57 ENC to S-101 ENC

S-101 ENC Feature type	Relevant S-57 Object types
Data Coverage	M_COVR + M_CSCL
Deep Water Route	Deep water route and Deep water route part are separated
Fairway system	FAIRWY
Information Area	CTNARE, etc.
Island Group	LNDARE
Range system	RECTRC, NAVLNE
Span Fixed	BRIDGE
Nautical Information	-
Traffic Separation Scheme	TSSBND, TSSLPT, etc.
Two-way route	TWRTPT
Update Information	-
Vessel Traffic Service Area	ADMARE



Major issues with the creation of S-101 ENC

- Items requiring editing due to deleted features and attributes
 - pre-editing due to deleted feature and attribute types after converting S-57 ENC to S-101 ENC

S-57 Feature	Content	Deleted Attributes	Solutions
M_SREL	Name of fair sheets	Feature	Information Type
TESARE	Territorial sea of the ROK	INFORM NINFOM	Insert country acronym 'KR' in Nationality attribute of Territorial sea area feature
FOGSIG	Send a signal every 15 seconds (English & Korean)	INFORM NINFOM	Signal period, Signal sequence Can present as 'multiple attributes'
All of Geo Feature	Update information	SORIND SORDAT	Replace attribute information with 'Update Information' feature information
	Additional explanation	INFORM NINFOM	Replace attribute information with 'Natural Information' feature information
CTRPNT	Triangulation point and the height of mountain	CTRPNT feature	Replace with Land Elevation feature and input the height of mountain and name



Major issues with the creation of S-101 ENC

- Outcome of reviewing cautionary notes
 - Having surveyed the status of using CTNARE in Korean ENCs

Cautionary notes	Content	S-101 Feature type
Magnetic anomaly	Caution (around Musudan, irregular local magnetic anomaly at magnetic declination of 2° W appears sometimes)	Local Magnetic Anomaly + Nautical Information
Changes to tidal current	Tidal currents near A and B are high tide but after three hours they become low tide and flow to SE for three hours and to NW for the rest of hours.	Tidal stream panel data + Nautical Information
Prohibiting fishing activities	Mines were buried in No. 9 Russian sea area during the WWII thus anchoring and fishing activities are prohibited.	Information type
Traffic safety specific area	Traffic safety specific area	Information type
Changes to river and estuary bathymetry	Depth and sand bar near Nakdongpo can change due to earth and sand coming from Nakdong River.	Information type



Major issues with the creation of S-101 ENC

- Features requiring editing due to changes to collection features
 - C_AGGR and C_ASSO features

Relationships Features	Collection Features	ROK Status
Mooring trots	C_AGGR	X
Measured distances	C_AGGR	O
Traffic Separation Schemes systems	C_AGGR	O
Navigation lines and tracks	C_AGGR	O
Navigation lines, tracks and dangers	C_ASSO	X
Synchronised lights	C_ASSO	X
Airfield, airport, (runway, control, etc.)	C_ASSO	X
Tide, tidal stream (non-harmonic prediction – time series or harmonic prediction)	C_ASSO	X
Anchorage	C_ASSO	X
Fairway	C_ASSO /C_AGGR	X
Radar beacon	C_AGGR	X



Major issues with the creation of S-101 ENC

- S-101 Collection features to be edited

S-101 Collection Feature type	Content	Editing or not
Additional Information	Connect geographical feature with information feature	O
Aids To Navigation Association	Connect navigational aids such as lighthouses	O
ASL Aggregation	Connect islands fairways and the features among them	X
Bridge Aggregation	Connect bridges and the features among them	O
Caution Area Association	Connect navigation systems applied with cautionary information	X
Deep Water Route Aggregation	Connect deep fairways and the features in the areas among them	O
Fairway Aggregation	Combine fairways which consist navigation systems	O
Fairway Auxiliary	Combine fairways and their preliminary fairways	X
Island Aggregation	Connect islands in a group of islands given one name	X
Pilotage District Association	Combine pilotage areas with their pilot boarding points	X
Range System Aggregation	Connect navigational lines and their aids to navigation	O
Spatial Association	Connect spatial types and spatial quality information features	X
Structure/Equipment	Connect structures and navigational auxiliary equipment features	X
Text Association	Connect geographical features and the position of texts on maps	X
Traffic Separation Scheme Aggregation	Connect traffic separation schemes or their features	O



Major issues with the creation of S-101 ENC

- Other editing items
 - Aids to navigation
 - Notices to mariners
 - Bridge
 - Cautionary notes
 - Recommended fairway
 - VTS line
 - Speed measuring area
 - Traffic Separation Scheme
 - Aids to Navigation Association
 - Two-way Route
 - Change to the naming standard for external reference files



Major issues with the creation of S-101 ENC

- Other editing items
 - Aids to navigation : Structure/Equipment association, light number in NOBJNM, OBJNAM, INFORM, NINFOM

The screenshot displays a software interface for editing hydrographic data. It is divided into two main sections: 'Feature' and 'Structure/Equipment'.

Feature Section: Shows a map with a lighthouse icon. A callout box identifies the feature as 'Busan New Port FIR6s11m8M'.

Structure/Equipment Section: Contains a 'Select Collections' dialog box. It lists a parent type and a table of features.

Feature ID	Name	Object Name
KR 0000208797 00001	Structure/equipment	

Feature ID	Name	Geometry
KR 0000176514 00001	Light all around	Point
KR 0000176515 00001	Landmark	Point

At the bottom of the 'Structure/Equipment' section, there are tabs for 'Members' and 'Attributes', and a 'Close' button.

Major issues with the creation of S-101 ENC

- Other editing items
 - Notices to mariners

- Create notices to mariners for each feature as 'Update Information' feature according to S-101 ENC production standard and set the relationship between the feature and Update Information Aggregation'.

S-57 Object

SORDAT, SORIND for NIM

SECTR2 (Sector limit two)	
SIGGRP (Signal group)	(1)
SIGPER (Signal period)	10
SIGSEQ (Signal sequence)	
STATUS (Status)	
VALNML (Value of nominal range)	7
VERDAT (Vertical datum)	
NXTD5 (Textual description in nat.)	
TXDSC (Textual description)	
INFORM (Information)	
NIM LFI (Information in national list)	
SORDAT (Source date)	20150116
SORIND (Source indication)	KR,KR,reprt,ntm2015-3-42

S-101 Feature

Add Update Information Feature

Attributes - Updateinformation

- Attributes
- updateDescription (update descriptor kor, 광양동북)
- (New updateDescription (update descriptor))
- scaleMinimum (Scale minimum)
- source (source) Notice to Mariners 2015-3-42

Add the NIM attribute values

Updated Information Aggregation

Select Collections

Parent Type:

Feature ID	Name	Object Name
KR 0000181458 00001	updated information	

Feature ID	Name	Geometry
KR 0000175167 00001	Light all around	Point
KR 0000181147 00001	Update information	Point

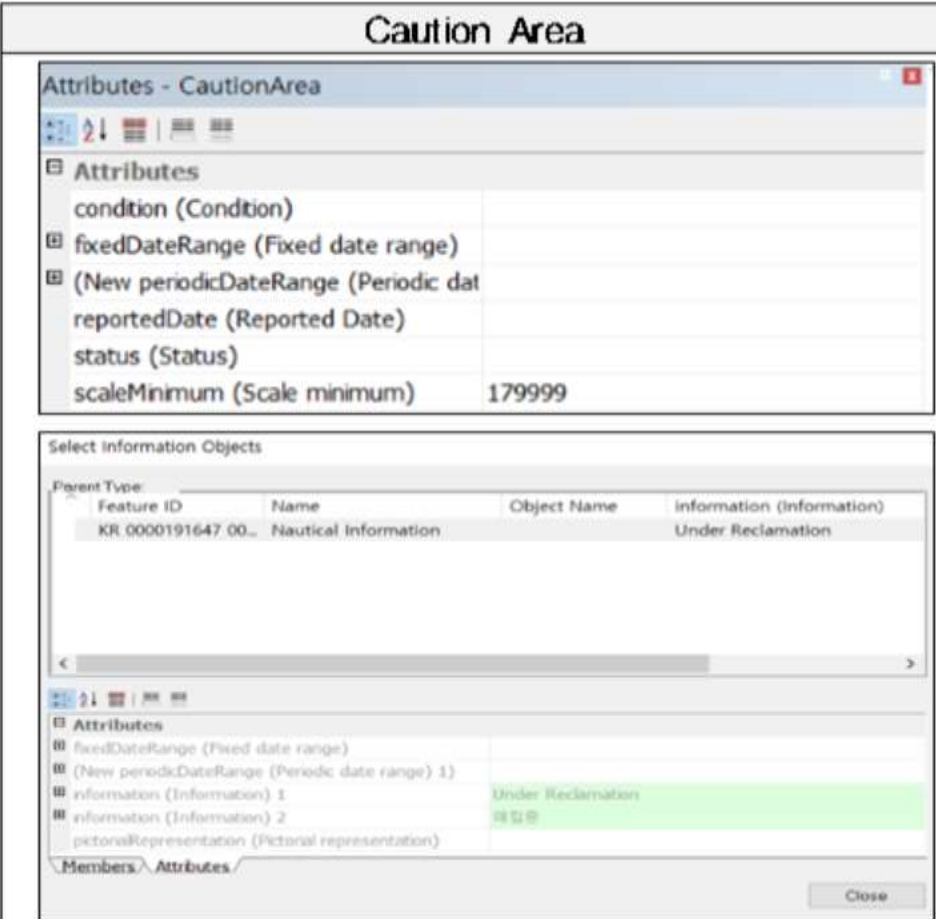
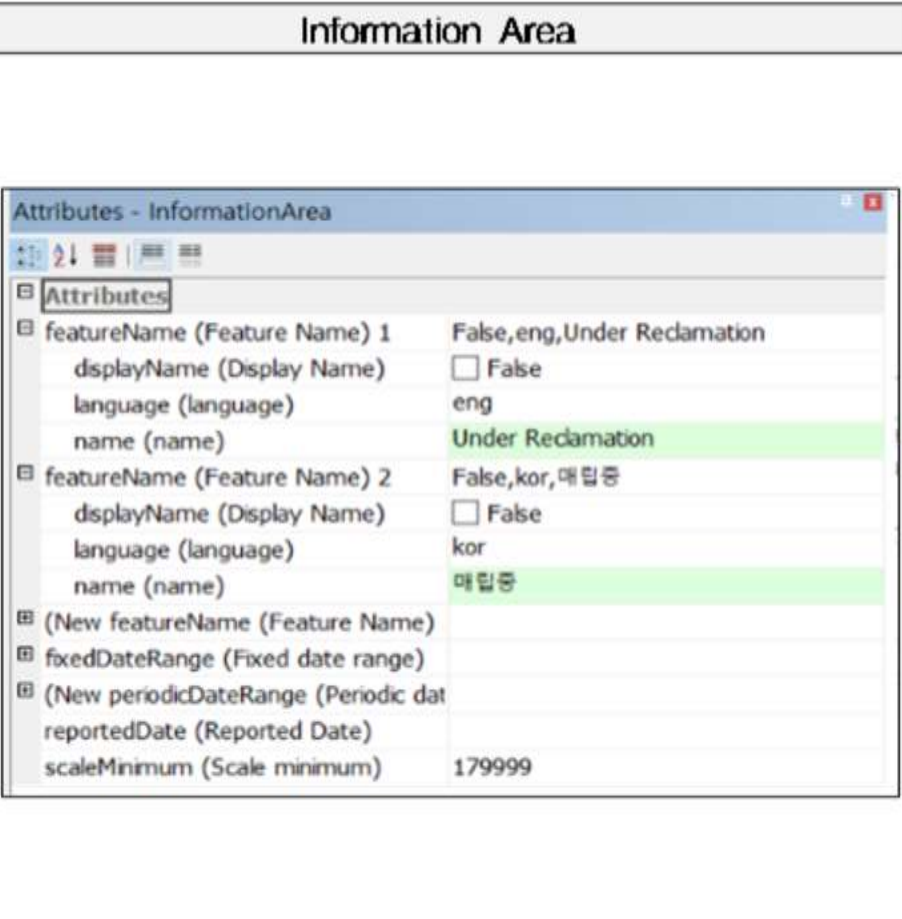
Members / Attributes

Close



Major issues with the creation of S-101 ENC

- Other editing items
 - Cautionary notes : As for cautionary notes which do not need warnings to mariners, change Caution Area to Information Area feature

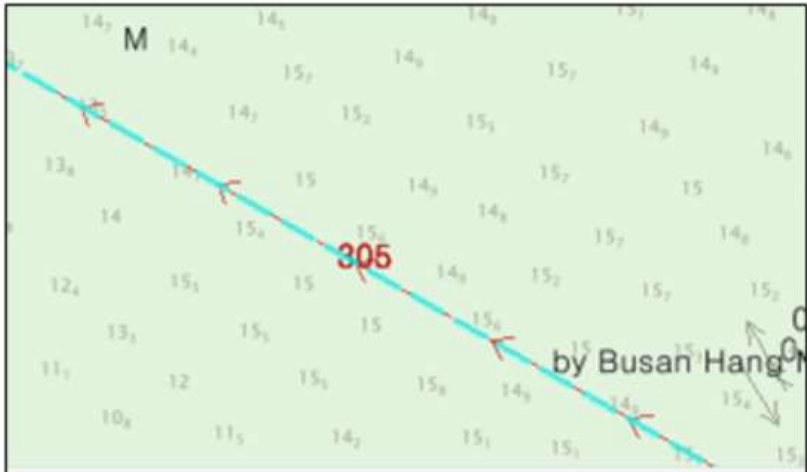
Caution Area	Information Area
	



Major issues with the creation of S-101 ENC

- Other editing items
 - Recommended fairway When Navigation Line and Recommended Track show recommended fairways, create Range System which is a new feature of S-101 ENC and set Range system Aggregation relationship

Feature Selection



Acronym	Name	Geometry
NavigationLine	Navigation line	Line
RecommendedTrack	Recommended track	Line

New Feature and create the relationship

Select Collections

Parent Type:

Feature ID	Name
KR 0000191813 00001	Range System

Feature ID	Name	Geometry
KR 0000161682 00001	Navigation line	Line
KR 0000161683 00001	Recommended track	Line

Members / Attributes

Close



Major issues with the creation of S-101 ENC

- Other editing items
 - VTS line

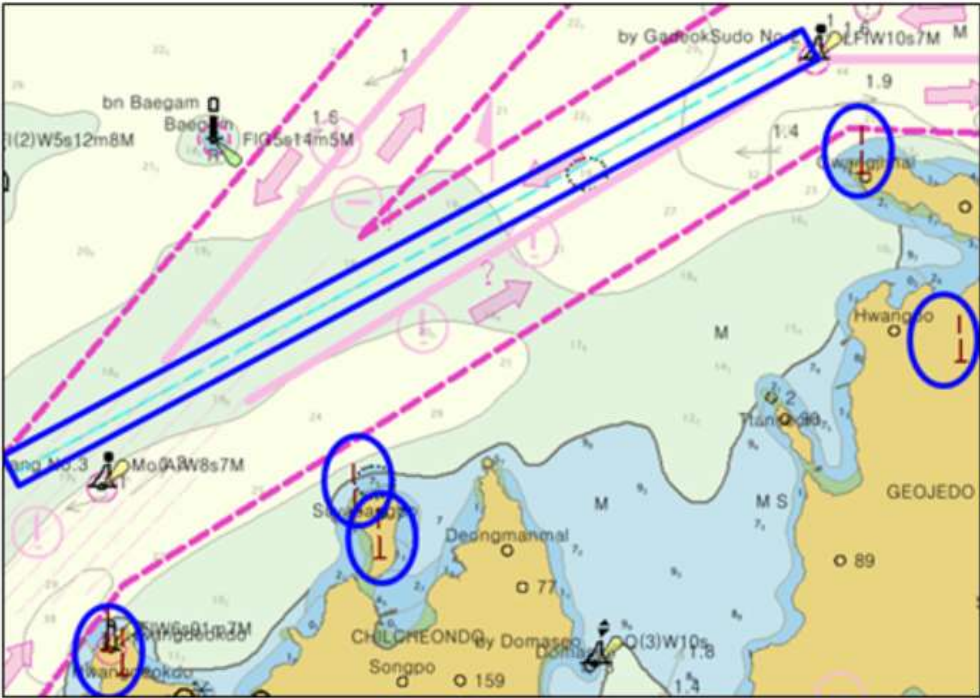
S-57 ENC	S-101 ENC																																																																						
<table border="1"><thead><tr><th colspan="2">Attributes - RDOCAL</th></tr></thead><tbody><tr><td colspan="2">Attributes</td></tr><tr><td>SCAMIN (Scale minimum)</td><td>119999</td></tr><tr><td>COMCHA (Communication channel)</td><td>[09];[12]</td></tr><tr><td>DATEND (Date end)</td><td></td></tr><tr><td>DATSTA (Date start)</td><td></td></tr><tr><td>NOBJNM (Object name in national language)</td><td>해상교통관제위치보고선</td></tr><tr><td>OBJNAM (Object name)</td><td>VTS Reporting Line</td></tr><tr><td>ORIENT (Orientation)</td><td>80</td></tr><tr><td>PEREND (Periodic date end)</td><td></td></tr><tr><td>PERSTA (Periodic date start)</td><td></td></tr><tr><td>STATUS (Status)</td><td></td></tr><tr><td>TRAFIC (Traffic flow)</td><td>4 (two-way)</td></tr><tr><td>NTXTDS (Textual description in national language)</td><td></td></tr><tr><td>TXTDSC (Textual description)</td><td></td></tr><tr><td>INFORM (Information)</td><td>Busan VTS</td></tr><tr><td>NINFOM (Information in national language)</td><td>부산 VTS</td></tr><tr><td>SORDAT (Source date)</td><td>20140425</td></tr><tr><td>SORIND (Source indication)</td><td>KR,KR,reprt,NTM2014-17-227</td></tr></tbody></table>	Attributes - RDOCAL		Attributes		SCAMIN (Scale minimum)	119999	COMCHA (Communication channel)	[09];[12]	DATEND (Date end)		DATSTA (Date start)		NOBJNM (Object name in national language)	해상교통관제위치보고선	OBJNAM (Object name)	VTS Reporting Line	ORIENT (Orientation)	80	PEREND (Periodic date end)		PERSTA (Periodic date start)		STATUS (Status)		TRAFIC (Traffic flow)	4 (two-way)	NTXTDS (Textual description in national language)		TXTDSC (Textual description)		INFORM (Information)	Busan VTS	NINFOM (Information in national language)	부산 VTS	SORDAT (Source date)	20140425	SORIND (Source indication)	KR,KR,reprt,NTM2014-17-227	<table border="1"><thead><tr><th colspan="2">Attributes - RadioCallingInPoint</th></tr></thead><tbody><tr><td colspan="2">Attributes</td></tr><tr><td>calSign (Call sign)</td><td></td></tr><tr><td>communicationChannel (Communication channel)</td><td>[09]</td></tr><tr><td>communicationChannel (Communication channel)</td><td>[12]</td></tr><tr><td>(New communicationChannel (Communication channel))</td><td></td></tr><tr><td>featureName (Feature Name) 1</td><td>eng,Busan VTS</td></tr><tr><td>featureName (Feature Name) 2</td><td>kor,부산 VTS</td></tr><tr><td>(New featureName (Feature Name))</td><td></td></tr><tr><td>fixedDateRange (Fixed date range)</td><td></td></tr><tr><td>orientation (Orientation) 1</td><td>80</td></tr><tr><td>(New orientation (Orientation) 2)</td><td></td></tr><tr><td>(New periodicDateRange (Periodic date range))</td><td></td></tr><tr><td>(New status (Status) 1)</td><td></td></tr><tr><td>trafficFlow (Traffic flow)</td><td>4 (two-way)</td></tr><tr><td>scaleMinimum (Scale minimum)</td><td>119999</td></tr></tbody></table>	Attributes - RadioCallingInPoint		Attributes		calSign (Call sign)		communicationChannel (Communication channel)	[09]	communicationChannel (Communication channel)	[12]	(New communicationChannel (Communication channel))		featureName (Feature Name) 1	eng,Busan VTS	featureName (Feature Name) 2	kor,부산 VTS	(New featureName (Feature Name))		fixedDateRange (Fixed date range)		orientation (Orientation) 1	80	(New orientation (Orientation) 2)		(New periodicDateRange (Periodic date range))		(New status (Status) 1)		trafficFlow (Traffic flow)	4 (two-way)	scaleMinimum (Scale minimum)	119999
Attributes - RDOCAL																																																																							
Attributes																																																																							
SCAMIN (Scale minimum)	119999																																																																						
COMCHA (Communication channel)	[09];[12]																																																																						
DATEND (Date end)																																																																							
DATSTA (Date start)																																																																							
NOBJNM (Object name in national language)	해상교통관제위치보고선																																																																						
OBJNAM (Object name)	VTS Reporting Line																																																																						
ORIENT (Orientation)	80																																																																						
PEREND (Periodic date end)																																																																							
PERSTA (Periodic date start)																																																																							
STATUS (Status)																																																																							
TRAFIC (Traffic flow)	4 (two-way)																																																																						
NTXTDS (Textual description in national language)																																																																							
TXTDSC (Textual description)																																																																							
INFORM (Information)	Busan VTS																																																																						
NINFOM (Information in national language)	부산 VTS																																																																						
SORDAT (Source date)	20140425																																																																						
SORIND (Source indication)	KR,KR,reprt,NTM2014-17-227																																																																						
Attributes - RadioCallingInPoint																																																																							
Attributes																																																																							
calSign (Call sign)																																																																							
communicationChannel (Communication channel)	[09]																																																																						
communicationChannel (Communication channel)	[12]																																																																						
(New communicationChannel (Communication channel))																																																																							
featureName (Feature Name) 1	eng,Busan VTS																																																																						
featureName (Feature Name) 2	kor,부산 VTS																																																																						
(New featureName (Feature Name))																																																																							
fixedDateRange (Fixed date range)																																																																							
orientation (Orientation) 1	80																																																																						
(New orientation (Orientation) 2)																																																																							
(New periodicDateRange (Periodic date range))																																																																							
(New status (Status) 1)																																																																							
trafficFlow (Traffic flow)	4 (two-way)																																																																						
scaleMinimum (Scale minimum)	119999																																																																						



Major issues with the creation of S-101 ENC

- Other editing items
 - Navigation line : Create new feature type Range system and set the Range System Aggregation between Navigation line and relevant beacons

Feature Selection



define new feature type and set the relationship

Select Collections

Parent Type:

Feature ID	Name
KR 0000191902 00001	Range System

Feature ID	Name	Geometry
KR 0000173685 00001	Navigation line	Line
KR 0000176390 00001	Beacon, special purpose/general	Point
KR 0000176391 00001	Beacon, special purpose/general	Point
KR 0000176558 00001	Beacon, special purpose/general	Point
KR 0000176562 00001	Beacon, special purpose/general	Point
KR 0000176563 00001	Beacon, special purpose/general	Point
KR 0000176568 00001	Beacon, special purpose/general	Point

Members / Attributes

Close



Considerations for production consistency in S-101

- KHOA identified consistency issues for ROK ENC
 - CATLIT attribute of Lights type : LIGHTS used as aircraft warning lights, no CATLIT attribute value
 - Entering light numbers : Light numbers add international or domestic numbers to INFORM and NINFOM but there is no consistency
 - Pilot boarding area : Pilot boarding areas or points need to be entered as PILBOP but as for the Masan Port, they are entered as ADMARE
 - Varying cautionary notes : Inconsistency between CTNARE INFORM and support file
 - Fair sheets : Fair sheet information is occasionally entered in both M_SREL and M_QUAL depending on the editor, resulting in unnecessary duplication



Considerations for production consistency in S-101

- KHOA identified consistency issues for ROK ENC
 - Buildings : When entering building names, some are entered with function which shows rough type of buildings and which does not. Symbols are presented differently depending on function of BUISGL
 - RESARE : The name of restricted area should be changed to OBJNAM. Current INFORM is additional information so it is entered as Additional Information in S-101
 - RADAR information : The signal interval of radar information is entered as attribute in SIGSEQ but is also duplicated in INFORM attribute
 - Seabed : WATLEV attribute for point type seabed was unnecessary
 - M_NPUB : Delete unnecessary chartlet/chart information or M_CSCL



Conclusions

- KHOA produced the prototype of S-101 ENC in the Busan Port area as part of the S-100 Testbed project.
- We believe considerations identified such as editing SOE feature could be solved if improvements were made to S-57 to S-101 Converter and editing tools.
- When we convert the S-57 ENC to S-101 ENC according to certain mapping rule, it's required to maintain consistency in the S-57 ENC production



Conclusions

- Lessons learnt from the creation of S-101 ENC datasets
 - After Final feature catalogue according to DCEG, proper mapping rules, if the convertor and editor tool is updated, the problems identified will be solved like the feature type association and SOE feature issues.
 - In order to apply the mapping rules via convertor, Consistency of S-57 is required
 - The way of how to encode in some parts can be different, The interface to adjust the mapping rules is highly required.



Recommendations

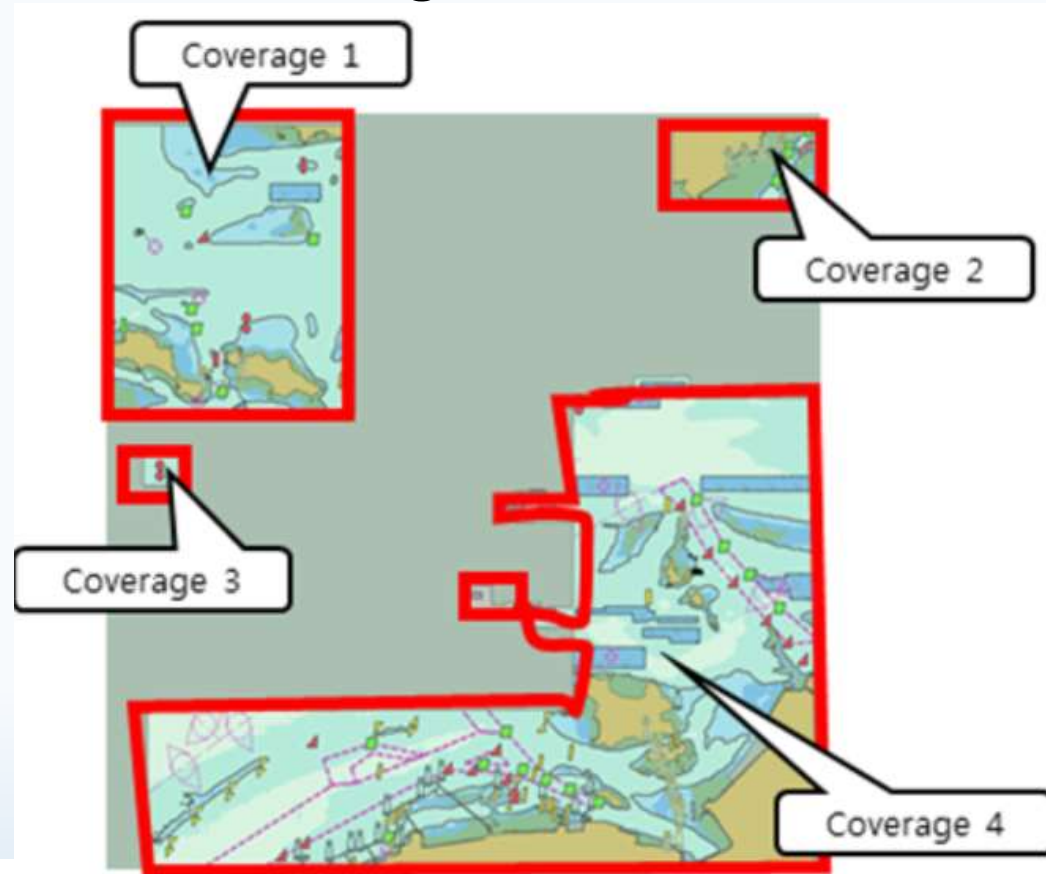
- It is regulated that there should be less than three data coverage in one S-101 ENC cell,
- while M_COVR and M_CSCL in S-57 is changed to data coverage in S-101 at the same time.
- Since S-57 ENC of the ROK includes many of M_COVR and M_CSCL,
- it makes it very difficult to comply with the requirements on data coverage in S-101.
- It is recommended to discuss the requirement of having three data coverage in S-101.



Recommendations

- Data Coverage Feature type

Data Coverages in KR5F2K34



M_CSCL in KR4F2O30



Recommendations

- S101_DatasetDiscoveryMetadata

Name ^ρ	Multiplicity ^ρ	Value ^ρ	Type ^ρ	Remarks ^ρ
horizontalDatumReference ^ρ	1 ^ρ	EPSG ^ρ	CharacterString ^ρ	^ρ
horizontalDatumValue ^ρ	1 ^ρ	4326 ^ρ	Integer ^ρ	WGS84 ^ρ
verticalDatum ^ρ	1 ^ρ	{1} to {30} ^ρ	S100_VerticalAndSoundingDatum ^ρ	^ρ
soundingDatum ^ρ	1 ^ρ	{1} to {30} ^ρ	S100_VerticalAndSoundingDatum ^ρ	^ρ
dataType ^ρ	1 ^ρ	ISO 8211 BINARY ^ρ	S100_DataFormat ^ρ	^ρ
otherDataTypeDescription ^ρ	0..1 ^ρ	^ρ	CharacterString ^ρ	^ρ
dataCoverage ^ρ	1..3 ^ρ	^ρ	S101_DataCoverage ^ρ	Provides information about data coverages within the dataset ^ρ
comment ^ρ	0..1 ^ρ	^ρ	CharacterString ^ρ	^ρ

Invite S-100WG to discuss why S-101 restrict the number of data coverage to three.

S100_DataCoverage
+ ID :Integer
+ boundingBox :EX_GeographicBoundingBox
+ boundingPolygon :EX_BoundingPolygon [1..*]
+ optimumDisplayScale :Integer [0..1]
+ maximumDisplayScale :Integer [0..1]
+ minimumDisplayScale :Integer [0..1]

S100_DatasetDiscoveryMetadata
+ fileName :CharacterString
+ filePath :CharacterString
+ description :CharacterString
+ dataProtection :Boolean [0..1]
+ protectionScheme :CharacterString [0..1]
+ digitalSignature :CharacterString [0..1]
+ digitalSignatureReference :CharacterString [0..1]
+ digitalSignatureValue :CharacterString [0..1]
+ copyright :MD_RestrictionCode [0..1]
+ classification :MD_SecurityConstraints [0..1]
+ purpose :CharacterString
+ specificUsage :MD_Usage
+ editionNumber :CharacterString
+ updateNumber :CharacterString [0..1]
+ updateApplicationDate :Date [0..1]
+ issueDate :Date
+ productSpecification :S100_ProductSpecification
+ producingAgency :CI_ResponsibleParty
+ optimumDisplayScale :Integer [0..1]
+ maximumDisplayScale :Integer [0..1]
+ minimumDisplayScale :Integer [0..1]
+ horizontalDatumReference :CharacterString
+ horizontalDatumValue :Integer
+ verticalDatum :S100_VerticalAndSoundingDatum
+ soundingDatum :S100_VerticalAndSoundingDatum
+ dataType :S100_DataFormat
+ otherDataTypeDescription :CharacterString [0..1]
+ dataTypeVersion :CharacterString
+ dataCoverage :S100_DataCoverage [1..*]
+ comment :CharacterString [0..1]
+ layerID :CharacterString [0..*]



Recommendations

- S-101 Project Specification development team and the S-100 Testbed project team are invited to review the outcome from creating the S-101 ENC datasets stated in this document.

