

Seamless transition from ENCs S-57 to ENCs S-101

8th Worldwide ENC Database Working Group Meeting

March 20-22, 2018

Buenos Aires, Argentina

Presented by Juan Carballini – Teledyne CARIS' Account Manager

Content

- Introduction
- Migration from ENC S-57 to ENC S-101
- S-102 Bathymetric Surface Overview
- S-100 resources
- Summary

Introduction

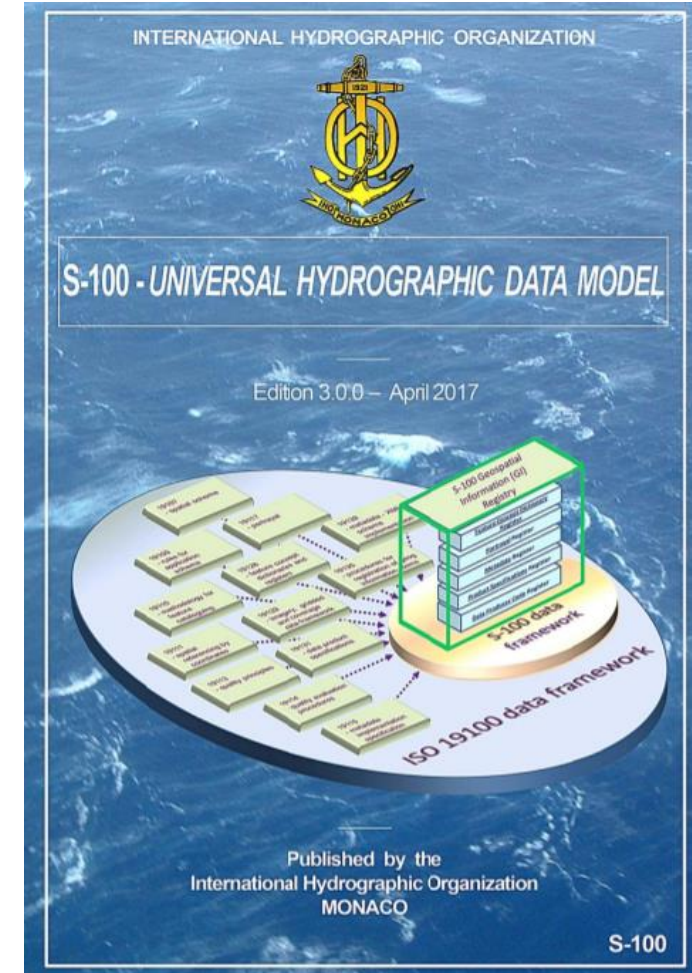


S-100 Overview

International Hydrographic Organization (IHO)

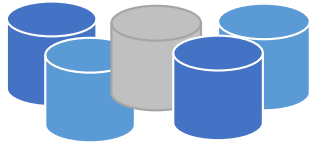
S-100

Universal Hydrographic Data Model



S-100

Aims to support a greater range of hydrographic related digital data sources, products and customers



A framework for development of the next generation products

Not a product specification

IHO Geospatial Information Registry



The screenshot shows the homepage of the IHO Geospatial Information Registry. The browser address bar displays 'http://registry.iho.int/s100_gi_registry/home.php'. The page header features the IHO logo and the text 'INTERNATIONAL HYDROGRAPHIC ORGANIZATION ORGANIZATION HYDROGRAPHIC INTERNATIONALE IHO Geospatial Information Register'. A navigation menu on the left includes links for Home, S-100 GI Registers, Registry Administration, Sign In, Sign Out, User Account, and Help. The main content area is titled 'Welcome to the S-100 Geospatial Information (Version 2.1)'. A yellow callout box on the right lists the registers: Feature Concept Dictionary, Portrayal, Metadata, Data Producer Codes, and Product Specifications. Below the callout, there is a red text announcement: 'New! The registry has been updated to conform to edition 1.1.0 of IHO Publication S-99 (Operational Procedures for the Organization and Management of the S-100 Geospatial Information Registry). The major change is the removal of the concept of Main and'.

Home

S-100 GI Registers

Registry Administration

Sign In

Sign Out

User Account

Help

INTERNATIONAL HYDROGRAPHIC ORGANIZATION
ORGANIZATION HYDROGRAPHIC INTERNATIONALE
IHO Geospatial Information Register

Welcome to the S-100 Geospatial Information
(Version 2.1)

This registry is owned by the International Hydrographic Organization (IHO) and is managed by the International Hydrographic Bureau. The site contains many registers of hydrographic information with registers of supplementary information owned by specialist experts. Each register type is further sub-divided into domains hydrographic, nautical publications, ice, inland ENC etc. The administration of this registry conforms to IHO Publication S-99 (Operational Procedures for the Organization and Management of the S-100 Geospatial Information Registry) a copy of which can be downloaded [here](#).

You are free to view this geospatial information registry without registering, but if you wish to apply for submitting organizations the registers and domains an application form can be found [here](#).

Note - You are not required to register as a submitting organization to propose new codes in the Data Producer Code Registers.

Once accepted as a submitting organization you are free to submit proposals to any register.

Any difficulties experienced using this site should be reported to the [Registry Manager](#).

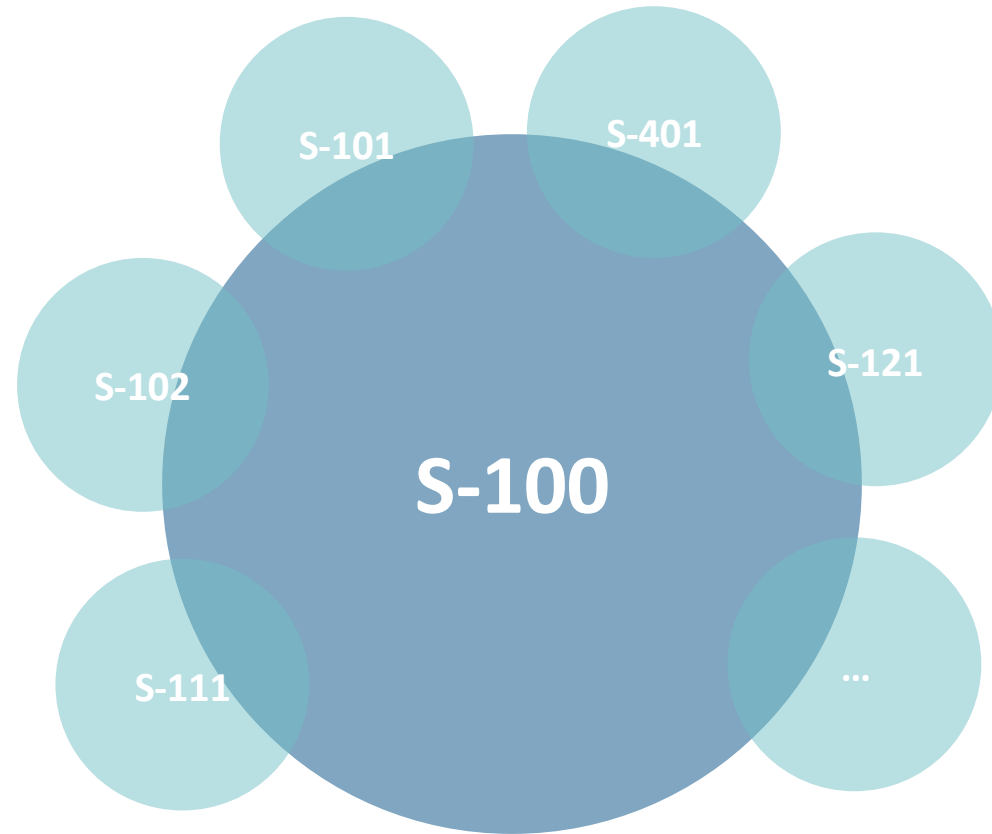
New! The registry has been updated to conform to edition 1.1.0 of IHO Publication S-99 (Operational Procedures for the Organization and Management of the S-100 Geospatial Information Registry). The major change is the removal of the concept of Main and

Registers:

- Feature Concept Dictionary
- Portrayal
- Metadata
- Data Producer Codes
- Product Specifications

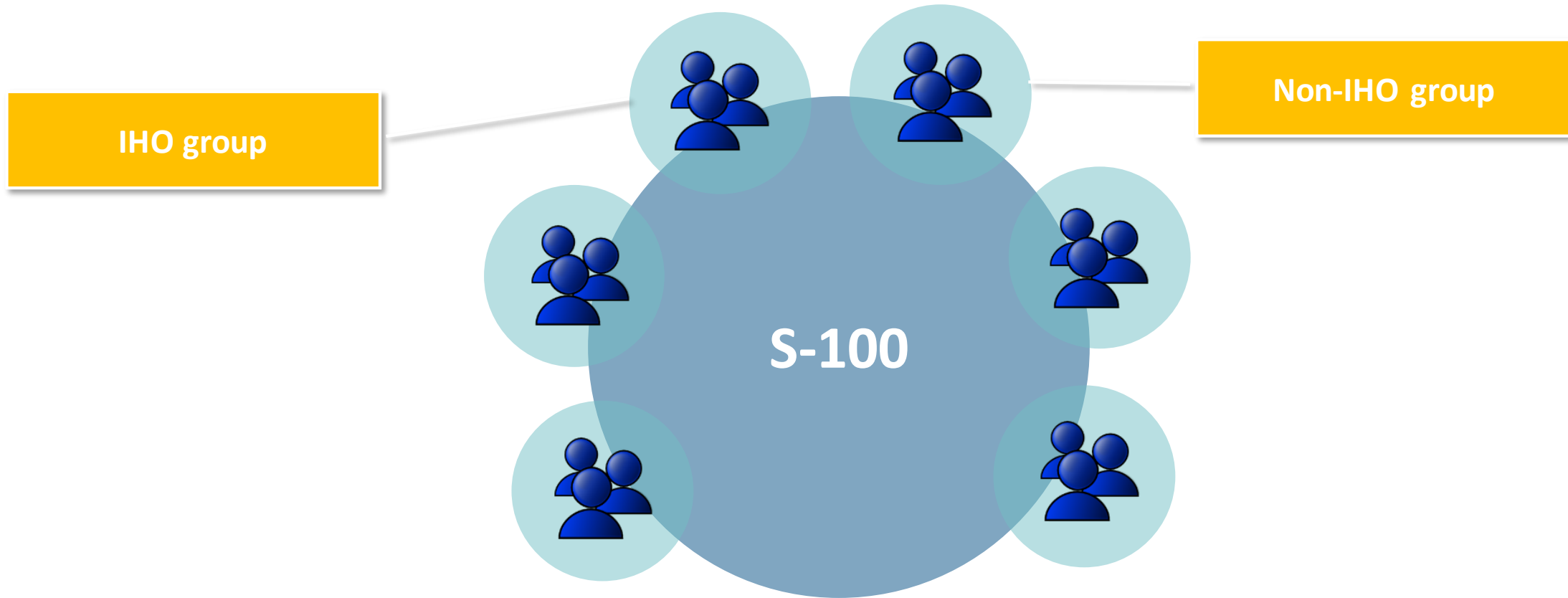
S-100 Product Specifications

S-100 is intended for multiple product specifications



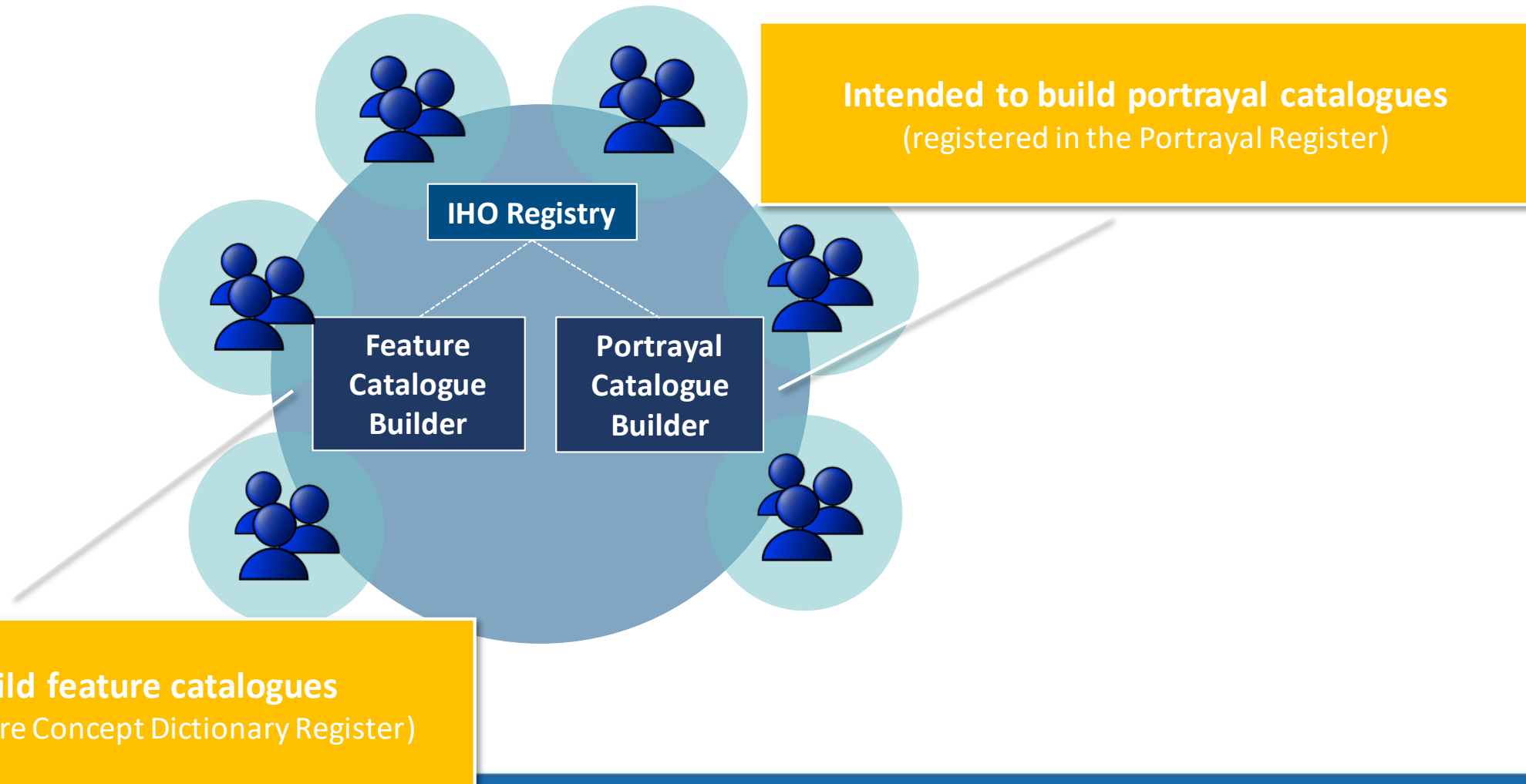
S-100 Product Specifications

Each product specifications is created/maintained by a domain group



S-100 Product Specifications

IHO provides tools to maintain the information



S-100 product specifications

IHO: S-101 to S-199

IHO S-101 ENC

IHO S-102 Bathymetric Surface

IHO S-103 Sub-surface Navigation

IHO S-111 Surface currents

IHO S-112 Dynamic Water Level Data

IHO S-121 Maritime limits and boundaries

IHO S-122 Marine Protected Areas

IHO S-123 Radio Services

IHO S-124 Navigational warnings

IHO S-125 Navigational services

IHO S-126 Physical Environment

IHO S-127 Traffic Management

IHO S-128 Catalogues of Nautical Products

IHO S-1xx Marine Services

IHO S-1xx Digital Mariner Routeing Guide

IHO S-1xx Harbour Infrastructure

IHO S-1xx (Social/Political)

S-102 ed. 1.0 (Published 2012)

Work on ed. 2 is ongoing

IALA S-201 Aids to Navigation information

IALA S-210 Inter-VTS Exchange Format

IALA S-230 Application Specific Messages

IALA S-240 DGNSS Sta

IALA S-245 eLoran AS

IALA S-246 eLoran Sta

Draft versions exists

IOC: S-301 to S-399

Various: S-401 to ...

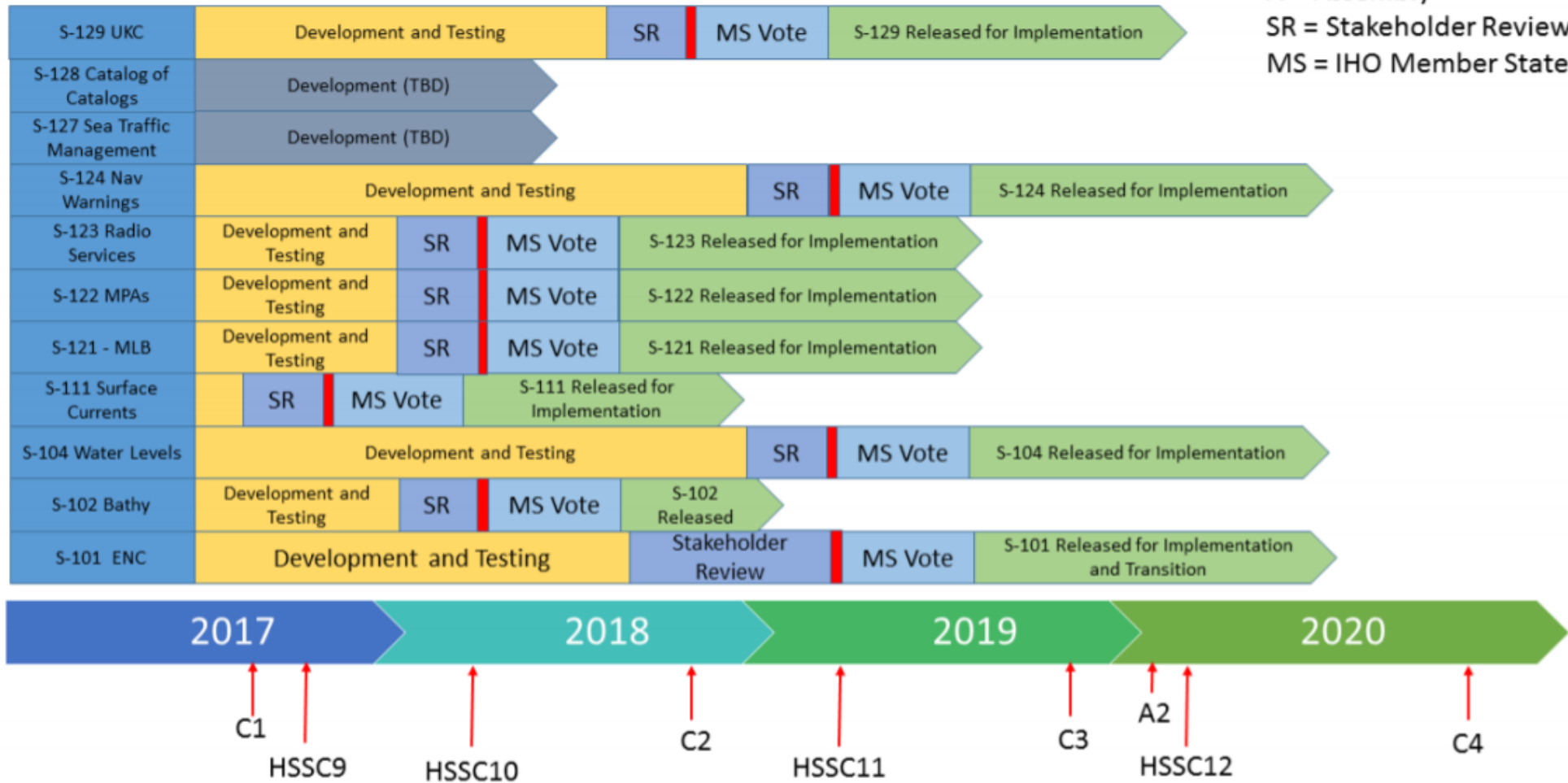
IEHG S-401 Inland ENC

JCOMM S-411 Ice Information

JCOMM S-412 Weather Overlay

S-100 Based Products Roadmap

C=Council
 A = Assembly
 SR = Stakeholder Review
 MS = IHO Member State



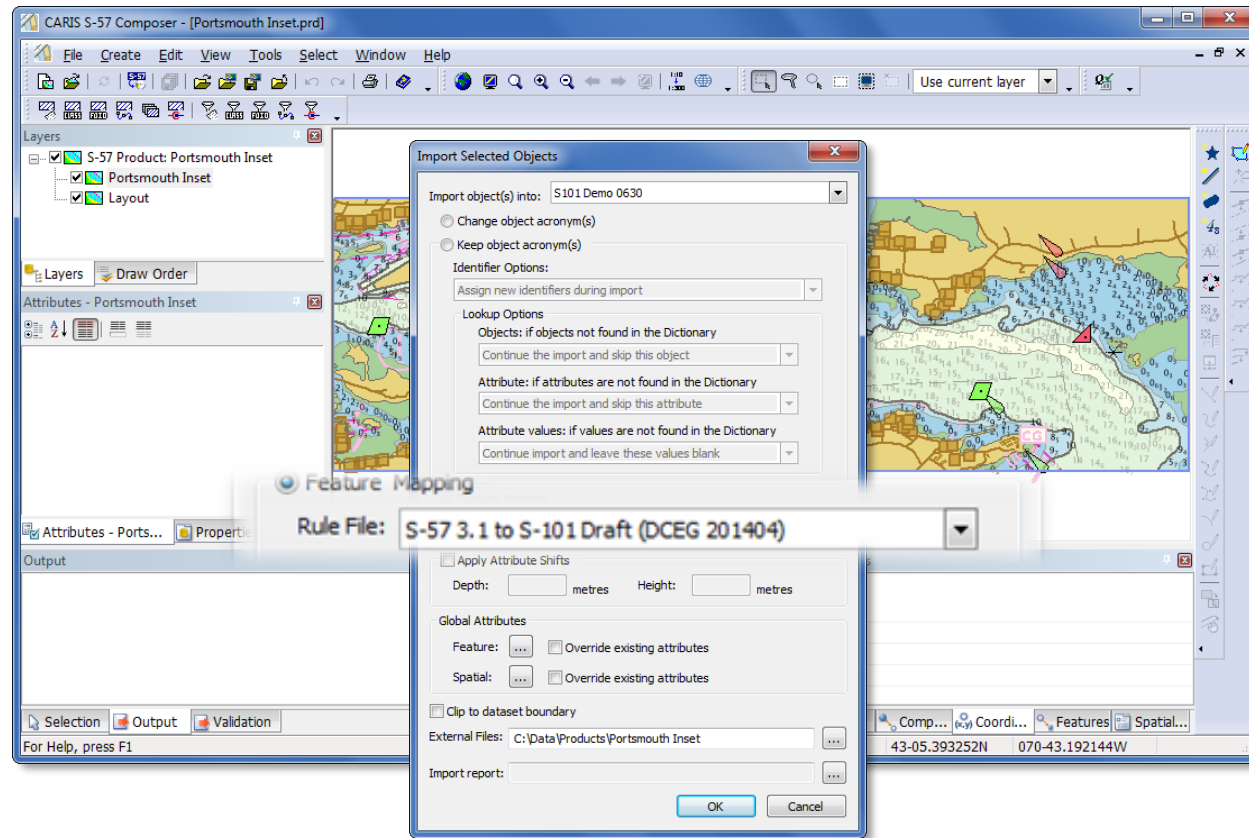
Source: 9th HSSC Meeting, 2017

Migration from ENC S-57 to ENC S-101



S-101 Production

Convert S-57 features to S-101 features



Automatic Conversion from S-57 to S-101

Conversion is useful for:

- (some) testing purposes
- faster migration of existing products/source

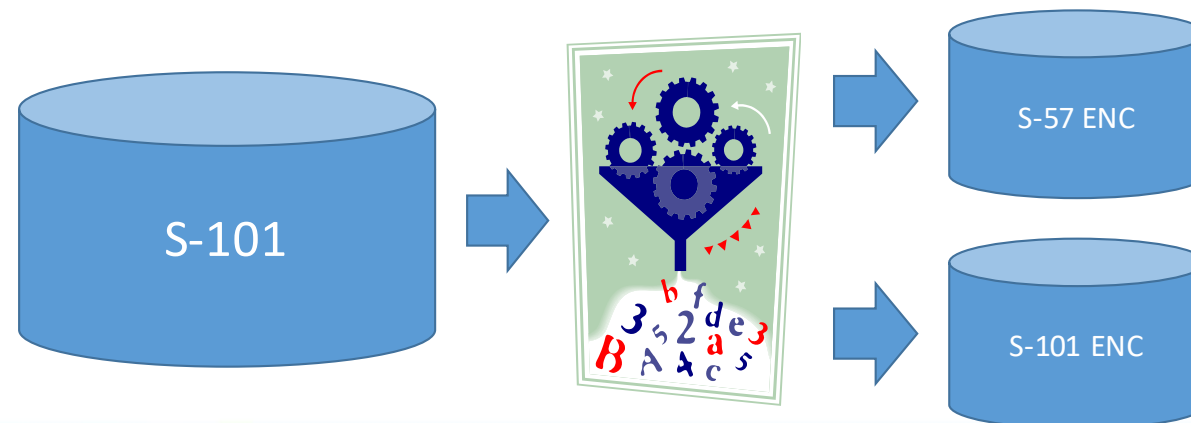
However will not fully utilize S-100/S-101 possibilities

- just one first step in S-100 production

CARIS tools includes both *conversion* and *production* capabilities

S-101 Migration from S-57 ENC in CARIS HPD

- Conversion of existing S-57 ENC into S-101 ENC is first migration step
- Additional steps needed
 - Populate new information for S-101 ENCs that cannot be converted from the S-57 ENCs
 - New features, attributes, metadata, scales of use, etc.
- Support for S-100 based products in HPD 4.0 in 2018



S-102 Bathymetric Surface Overview



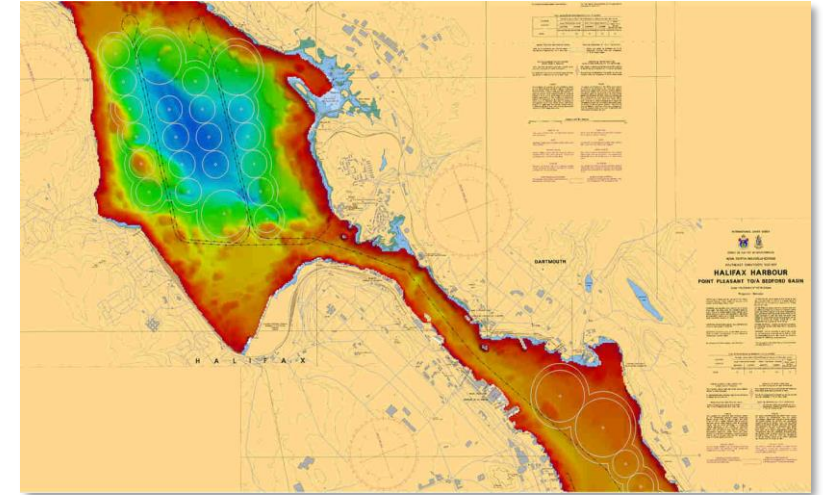
S-102 Bathymetric Surface Product

Growing interest for enhanced navigation e.g. in

- High risk areas
- Environmentally sensitive areas
- High traffic areas

Includes raster bathymetric overlays

- S-102 Bathymetric Surfaces
- BAG surfaces
- Other/informal products

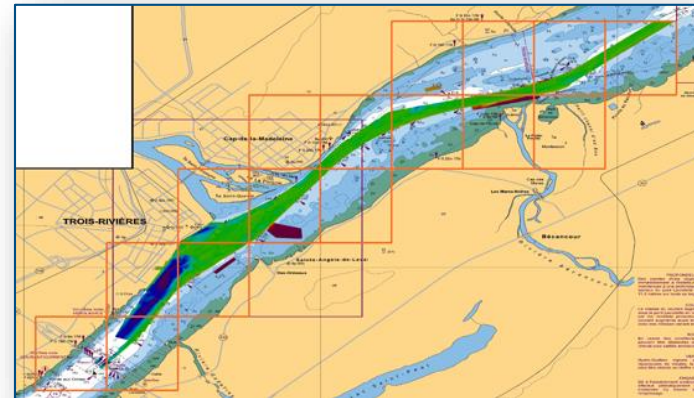


Purpose of S-102

- Need for high resolution bathymetric data
 - in the form of a bathymetric model
- Enables fusion of temporal data
 - E.g. tidal heights
- Overlay for S-101 ENC's
 - To compliment/enhance ENC information
- Potentially allows dynamic contouring
 - Maybe even in ECS and future ECDIS

Use Case

- CHS High Definition Bathymetry Trials
 - Permit the management of gridded bathymetric data in high definition
 - Test in collaboration with software manufactures, mariners and other users
 - 18 HD bathymetry cells
 - Level 1 (approx. 2m) and Level 2 (approx. 8m)
 - Files have a resolution of 1000 x 1000 pixels
 - Datasets available for tests and trials



Source: <http://charts.gc.ca/data-gestion/bathy-trials-developpment/index-eng.asp>

S-100 resources



IHO S-100 Resources

IHO webpage with

- Introductory video about S-100 and S-101
- Power Point Presentation on S-100
- Download link to latest S-100 edition
- List of product specifications
- Master plan
- Etc.

http://www.iho.int/iho_pubs/standard/S-100_Index.htm



S-100 UNIVERSAL HYDROGRAPHIC DATA MODEL
S-100 MODELE DE DONNEES HYDROGRAPHIQUES UNIVERSEL

[See also the list of S-100 Based Product Specifications](#)
[Voir aussi la liste des spécifications de produits basées sur la S-100](#)

What is the S-100 ?
S-100 came into force on 1 January 2010. S-100 is the document that explains how the IHO will use and extend the ISO 19000 series of geospatial standards for hydrographic, maritime and related issues. S-100 extends the scope of the existing S-57 Hydrographic Transfer standard. Unlike S-57, S-100 is inherently more flexible and makes provision for such things as the use of imagery and gridded data types, enhanced metadata and multiple encoding formats. It also provides a more flexible and dynamic maintenance regime via a dedicated on-line registry.

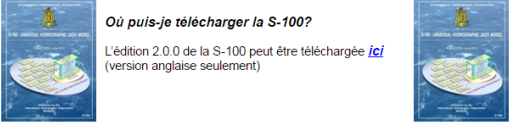
Qu'est-ce que la norme S-100 ?
La norme S-100 est entrée en vigueur le 1er janvier 2010. La S-100 est le document qui explique comment l'OHI utilise et étend la suite de normes géospatiales ISO 19000 pour les applications hydrographiques, maritimes et connexes. Elle étend la portée de la norme S-57 actuelle pour le transfert des données hydrographiques. Contrairement à la S-57, la S-100 est par nature plus flexible et contient des dispositions pour l'utilisation de données de type imagerie et réseaux maillés, de métadonnées améliorées et de multiples formats de codage. Elle permet également un régime de maintenance plus flexible et dynamique via une base de registres dédiée en ligne.

Where can I see the "Introduction to S-100" video clip ? [here](#)

Où puis-je trouver le clip vidéo intitulé "Introduction à la S-100" ? [ici](#)

Where can I download S-100?
S-100 Edition 2.0.0 can be downloaded [here](#).

Où puis-je télécharger la S-100?
L'édition 2.0.0 de la S-100 peut être téléchargée [ici](#) (version anglaise seulement)



CARIS Resources

Experienced CARIS staff

- Actively participating in the IHO development
- Assisting organizations on S-100 product development
- Have released multiple S-100 supporting applications
- Provides workshops and training on S-100 to the Member States

S-100 utilized in CARIS software for years




CARIS' Juan Carballini with S-100 workshop participants and SOHMA Authorities.

Teledyne CARIS E-Learning

S-100 Online workshop

- S-100 standard overview
- S-101 Electronic Navigational Chart (ENC) Product Specification
- Examples of creating and processing S-100 products
- no software is required in order to participate

 [CARIS S-100 Online Workshop](#)

S-100 Online Workshop

with CARIS S-57 Composer



Summary

- S-102 product services being established
- S-101 products expected in 2019
- The transition from ENC S-57 to S-101 should be seamless
- Many other S-100 products are being developed
- CARIS software has S-100 capabilities
- Different resources available for the Hydrographic Offices to learn more and practice with the new S-100 standard and the new product specifications.



TELEDYNE CARIS
Everywhereyoulook™

Part of the Teledyne Imaging Group