

**MBSHC (Mediterranean and Black Seas  
Hydrographic Commission)  
XX. conference, Monte Negro  
04. – 06. July 2017**

**National report of SLOVENIA**

**30. June 2017**

## **0 Index**

<b>0</b>	<b>Index.....</b>	<b>2</b>
<b>1</b>	<b>Hydrographic Office.....</b>	<b>3</b>
<b>1.1</b>	<b>General .....</b>	<b>3</b>
<b>2</b>	<b>Surveys .....</b>	<b>3</b>
<b>3</b>	<b>New charts, publications &amp; updates .....</b>	<b>5</b>
<b>3.1</b>	<b>Paper charts and publications.....</b>	<b>5</b>
<b>3.2</b>	<b>ENCs.....</b>	<b>6</b>
<b>3.3</b>	<b>MSI.....</b>	<b>7</b>
<b>4</b>	<b>Co-operation with other HOs.....</b>	<b>7</b>

## **1 Hydrographic Office**

### **1.1 General**

Regarding operational structure of the Slovenian hydrographic office, there are two public bodies, which are working in this service:

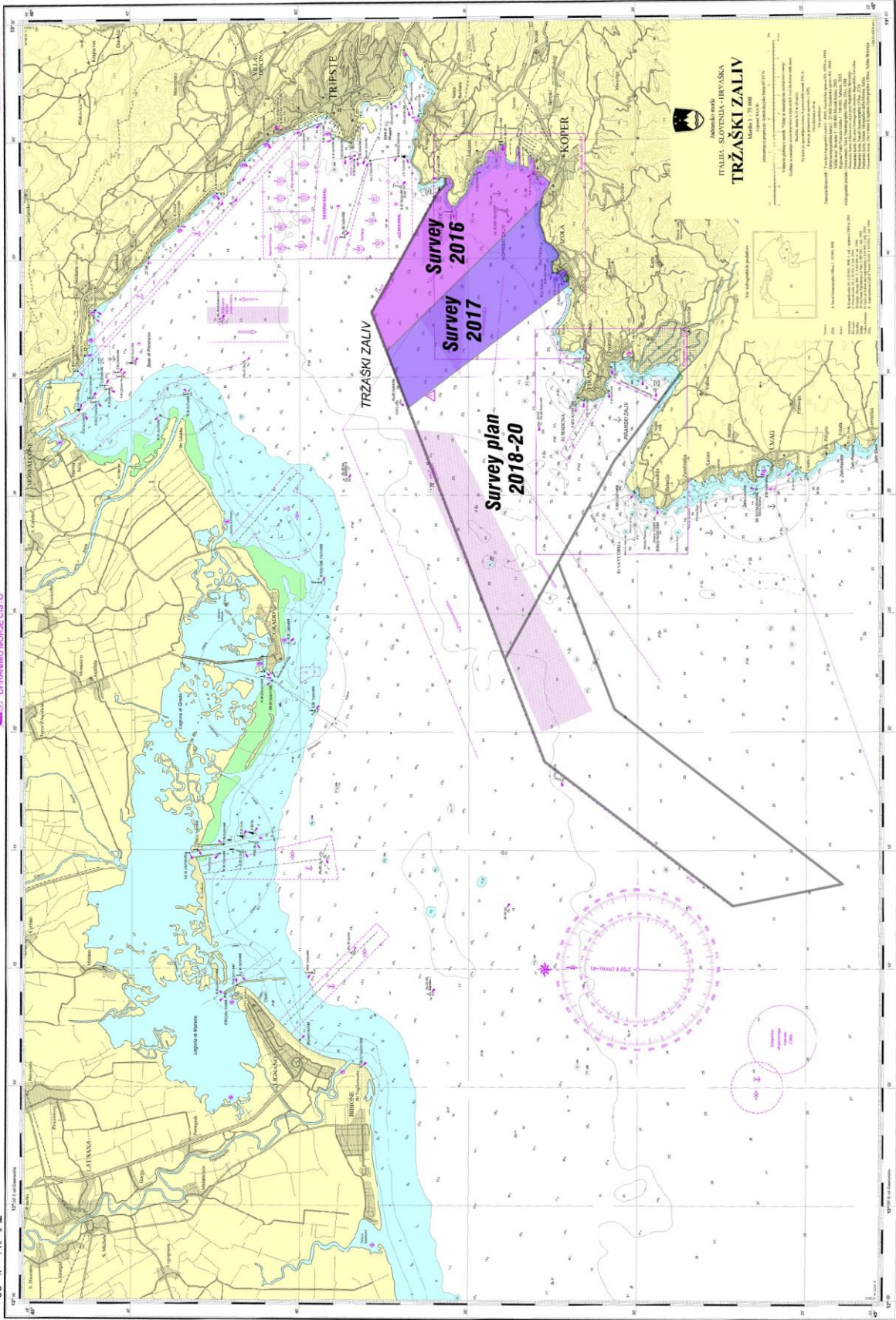
- **Ministry of Infrastructure of the Republic of Slovenia, Directorate for aviation and maritime transport**, which is acting as an official national HO (<http://www.mzi.gov.si/>), and
- **Geodetic Institute of Slovenia**, which is a contractual technical support to the Ministry of Infrastructure for all the work related to hydrography ([www.gis.si](http://www.gis.si)).

In June 2017 we sent update for IHO publication P-5 IHO Yearbook, where all relevant information are included.

## **2 Surveys**

In 2016 Slovenia started high resolution multibeam hydrographic surveys which will cover all Slovenian waters in next 5 years. This year is the second stage and each year will cover around 40 km<sup>2</sup>. Survey status is shown on the chart.




There are continuous monitoring surveys in Port of Koper during a dredging of channels.



## 3 New charts, publications & updates

### 3.1 Paper charts and publications

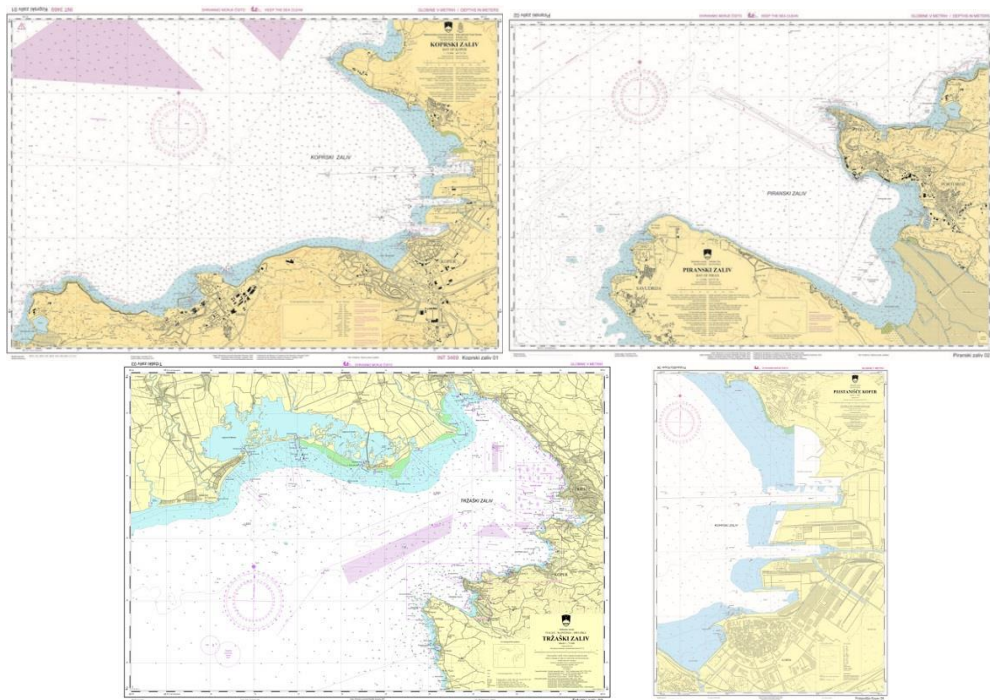
In 2014 we started to implement "print-on-demand" system of printing paper charts. There was no new charts introduced, all existing charts and publications are regularly updated by monthly NtM, which are accessible at [http://www.mzi.gov.si/si/delovna\\_podrocja/pomorstvo\\_in\\_plovba\\_po\\_celinskih\\_vodah/pomorske\\_karte\\_publicacije\\_in\\_obvestila\\_za\\_pomorske/](http://www.mzi.gov.si/si/delovna_podrocja/pomorstvo_in_plovba_po_celinskih_vodah/pomorske_karte_publicacije_in_obvestila_za_pomorske/).



REPUBLIKA SLOVENIJA  
MINISTRSTVO ZA INFRASTRUKTURO

**OBVESTILO ZA POMORSKE**  
NOTICE TO MARINERS

JUNIJ 2015 June 2015	Obvestila: 1 Notices: 1	Opozorila: 0 Warnings: 0
<b>Vsebina</b> Contents:		
Poglavje A Section A:	Uvodna pojenja Explanatory Notes	
Poglavje B Section B:	Popravek navigacijskih kart Corrections of Charts	
Poglavje C Section C:	Popravek različnih publikacij Corrections of Publications	
Poglavje D Section D:	Obvestila Information	
<p>Pomorske in ostale uporabnike navigacijskih kart in publikacij se naproša, da o vseh spremembah, posebej za varnost plovbe na morju, obali, objektih za navigacijo, navigacijskih kartah ali publikacijah, izpolnijo Obvestilo Upravo RS za pomorstvo. Obrazec za sporočanje sprememb <b>Obv-OPZ-1</b> se nahaja na koncu tega obvestila.</p> <p>Mariners and other users are requested to notify the Slovenian Maritime Administration of any important change for the safety of navigation on the sea, coastline, aids to navigation, charts or publications. The Form for notifying amendments <b>Obv-OPZ-1</b> used to submit such reports is at the end of this Notice.</p>		
<p>Spletna stran obvestil: <a href="http://www.mzi.gov.si">www.mzi.gov.si</a>            Skupno za Marinerjev vesitve:            Naslov za javljanje sprememb:            Address for notification of changes:</p>		
<p>Uprava RS za pomorstvo            Ukrajinski trg 2            61000 Ljubljana            tel: 05 16 32 110            fax: 05 16 32 102  <a href="mailto:info@pmz.gov.si">info@pmz.gov.si</a>  <a href="http://www.mzi.gov.si">www.mzi.gov.si</a></p>		<p>Geodetski inštitut Slovenije            Jamova cesta 2            1000 Ljubljana            tel: 01 200 28 00            fax: 01 425 06 77  <a href="http://www.gis.si">www.gis.si</a>            e-pošta: <a href="mailto:info@gis.si">info@gis.si</a></p>

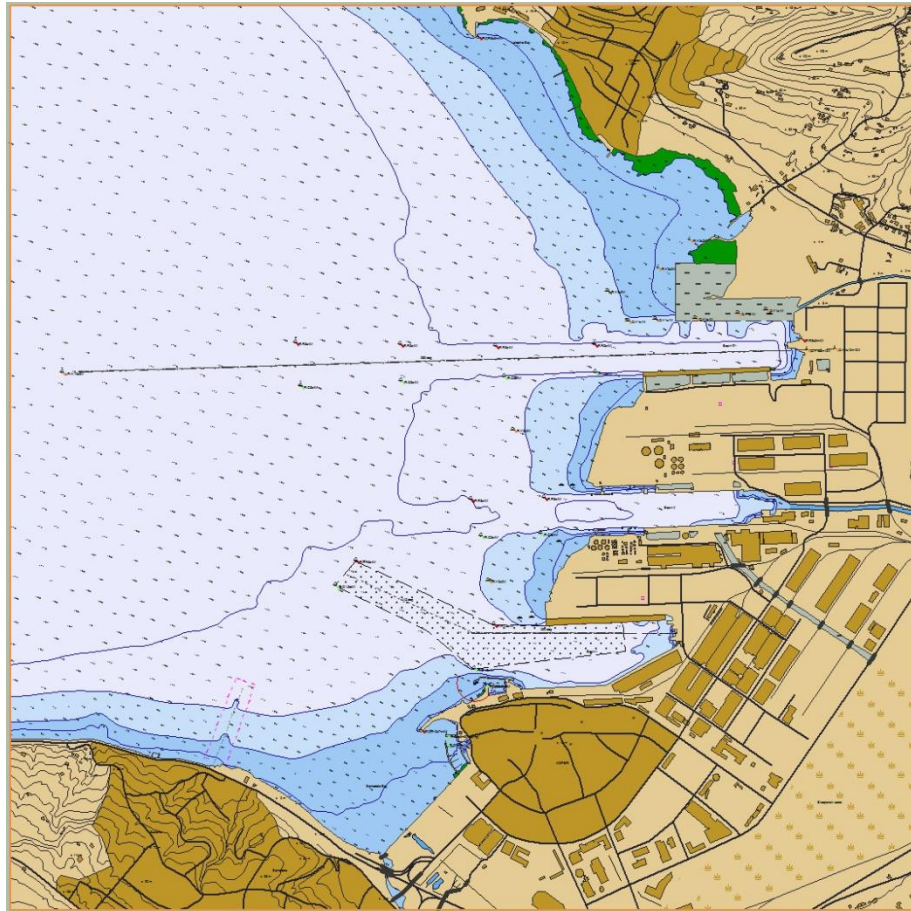


### 3.2 ENCs

In July 2014 Slovenia became full member of IC-ENC. First ENC was released in November 2015 (which is shown on the next image).

In mid 2016 our main ENC expert resigned from the office, so now we are in process to train new personnel. For this, some ENC compilation and validation training course would be useful.

We are also looking for the possibilities to buy new SW for ENC compilation and validation.



### **3.3 MSI**

There is no MSI (no Navtex or Inmarsat system) activities in Slovenia.

## **4 Co-operation with other HOs**

In July 2014 Slovenia signed bilateral cooperation agreement with UKHO. In the future Slovenia would like to strengthen the co-operation also with other HOs in MBSHC area by signing co-operation agreements.