



19th Conference of the IHO Hydrographic Commission on Antarctica

National Report Venezuela

HCA-19, Venice, Italy (hybrid), 15 – 18 April 2024



IHO

Surveys and charting progress in Antarctic

International
Hydrographic
Organization

- Special Nautical Chart Antarctic Strait (VE ANT 001).
- Special Nautical Chart Almirantazgo Bay (VE ANT 002)
- Contribution from Venezuelan Navy in the Nautical Chart IOA 7 Punta Fort Wiliam.




IHO

Surveys and charting progress in Antarctic

International
Hydrographic
Organization

- Areas surveyed



Esperanza Bay-Antarctic Strait
Single beam bathymetry surveyed the
february 2008.

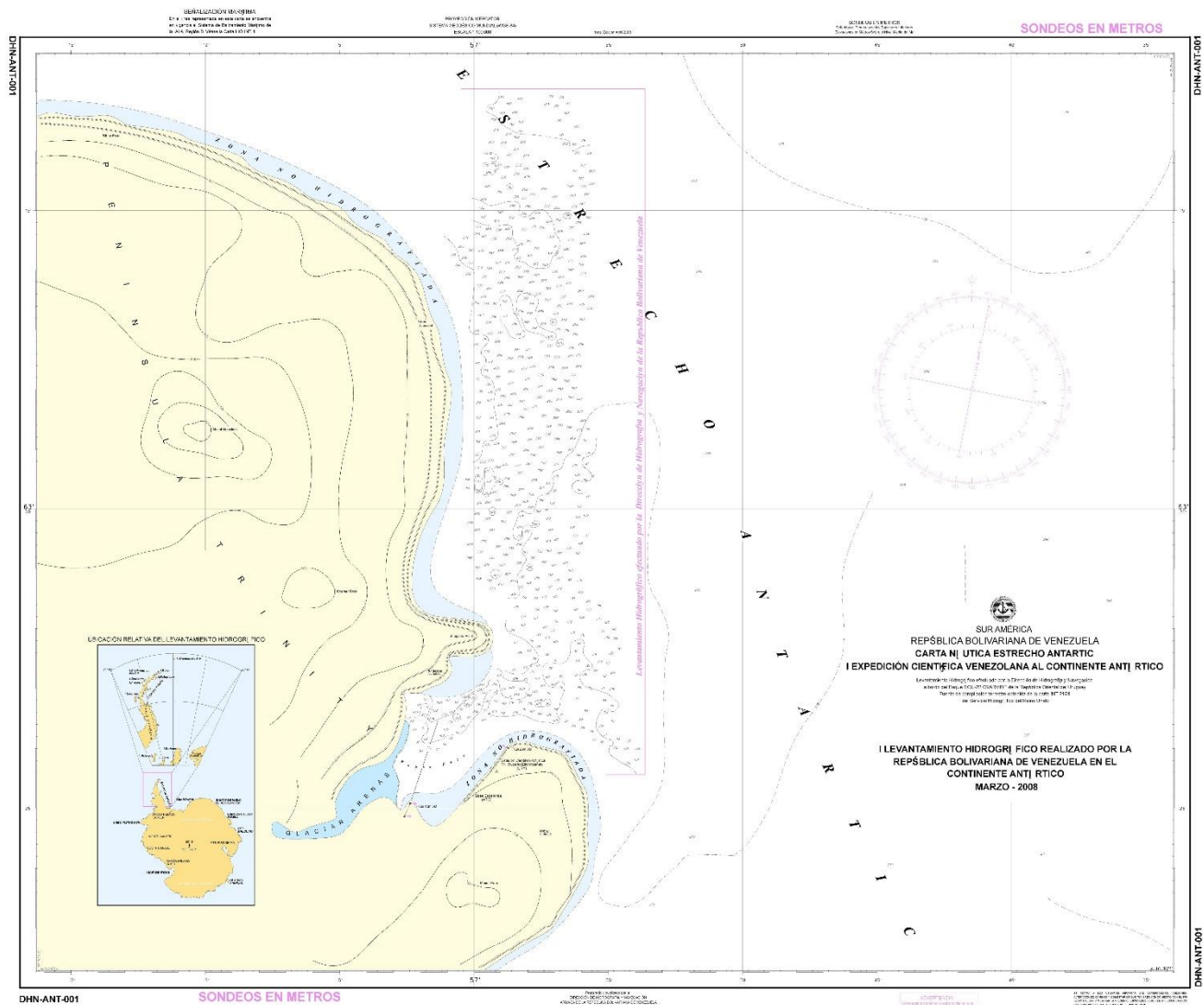


IHO

Surveys and charting progress in Antarctic

- Special Nautical Chart Antarctic Strait (VE- ANT 001)

International Hydrographic Organization



HCA-19, Venice, Italy (hybrid), 15 – 18 April 2024

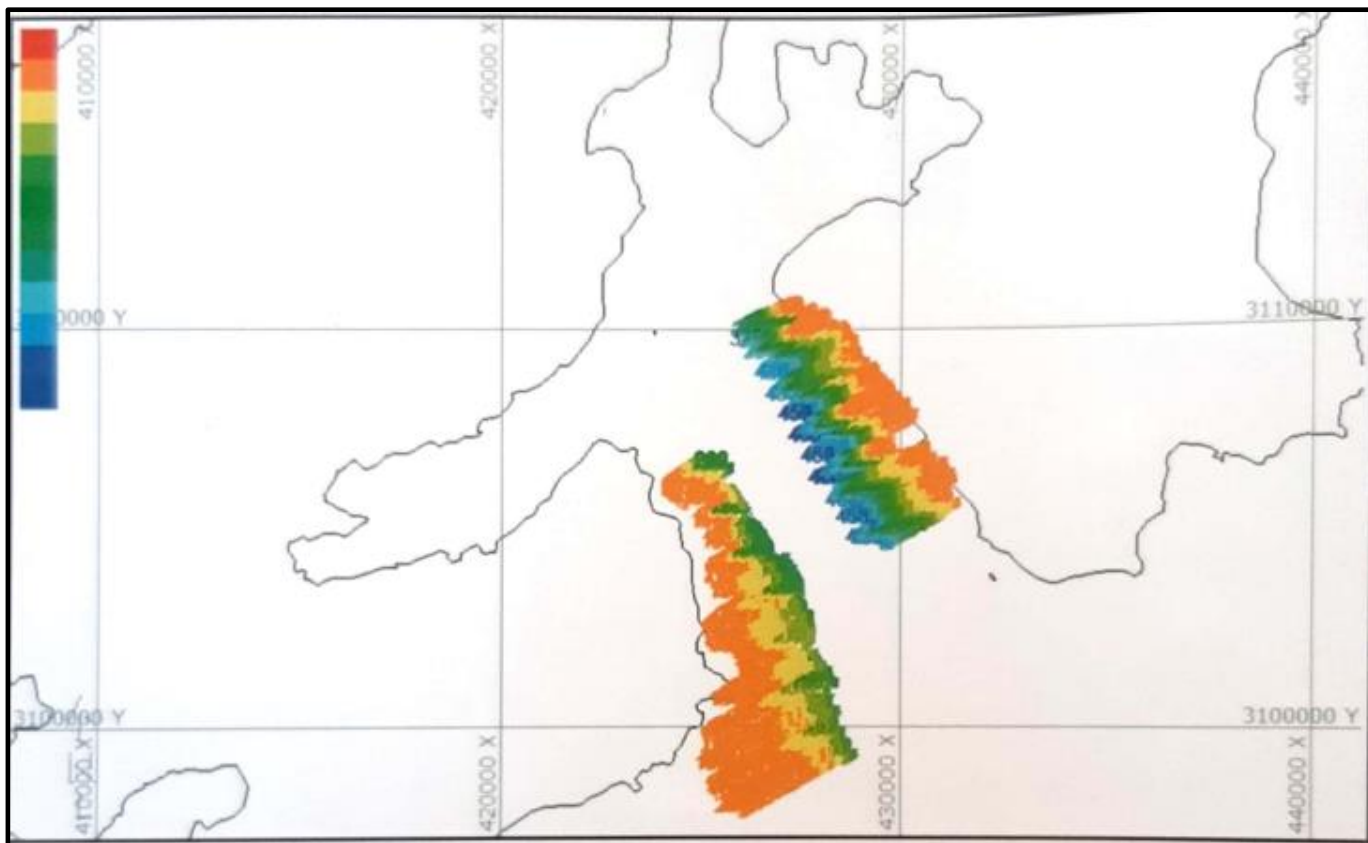


IHO

Surveys and charting progress in Antarctic

International
Hydrographic
Organization

- Areas surveyed



Almirantazgo Bay, Rey Jorge Island
Single beam bathymetry surveyed 2008.

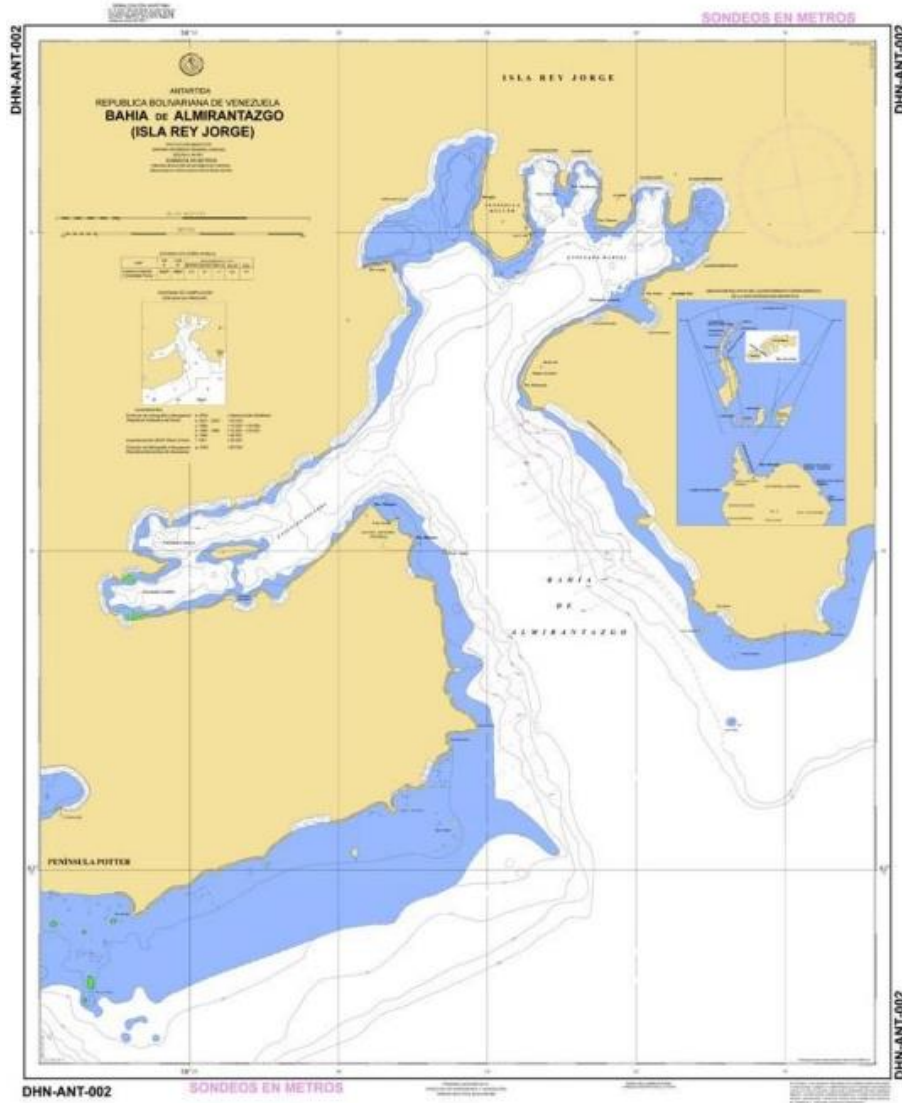
HCA-19, Venice, Italy (hybrid), 15 – 18 April 2024



IHO

Surveys and charting progress in Antarctic

- Special Nautical Chart Almirantazgo Bay (VE- ANT 002)



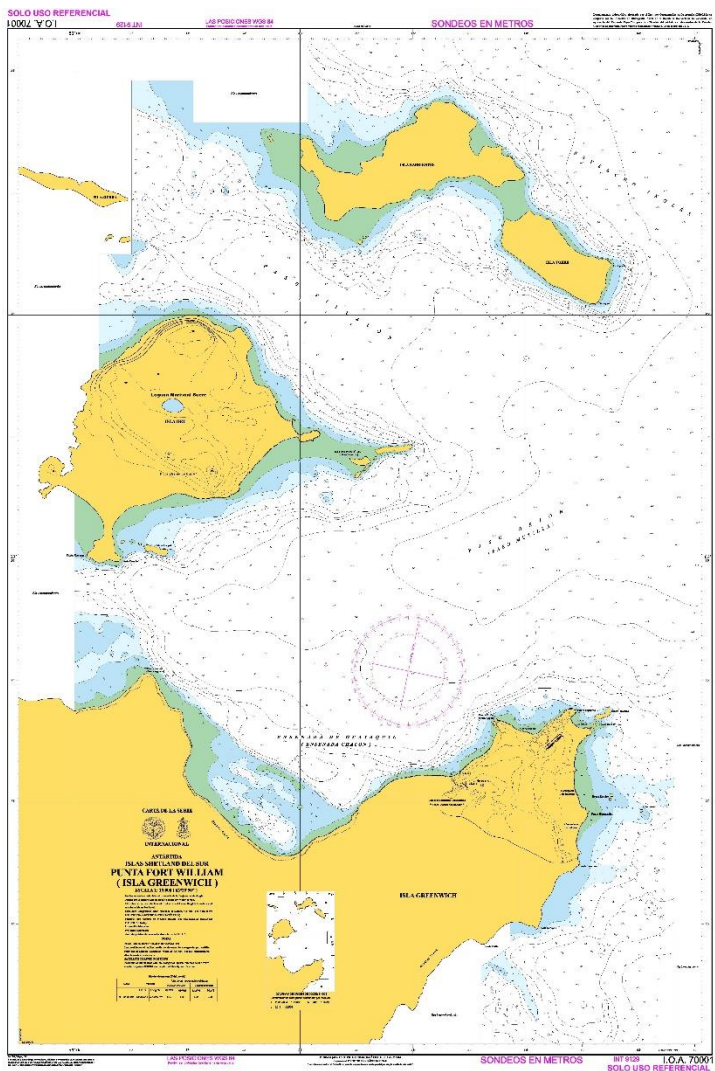
HCA-19, Venice, Italy (hybrid), 15 – 18 April 2024



IHO

Surveys and charting progress in Antarctic

- Special Nautical Chart Punta Fort William (IOA 7) Collaboration Venezuelan Navy with Ecuador



HCA-19, Venice, Italy (hybrid), 15 – 18 April 2024



IHO

Surveys and charting progress in Antarctic

International
Hydrographic
Organization

Challenges (Surveys and Nautical Charting)

- New charts produced (INT, ENC)
- Strengthen ties with member countries for collaboration to give continuity to the Venezuelan Antarctic program, participate in the scar and advance in the expertise of hydro-oceanographic surveys.