



EU Directive 2014/89 23rd of July 2014

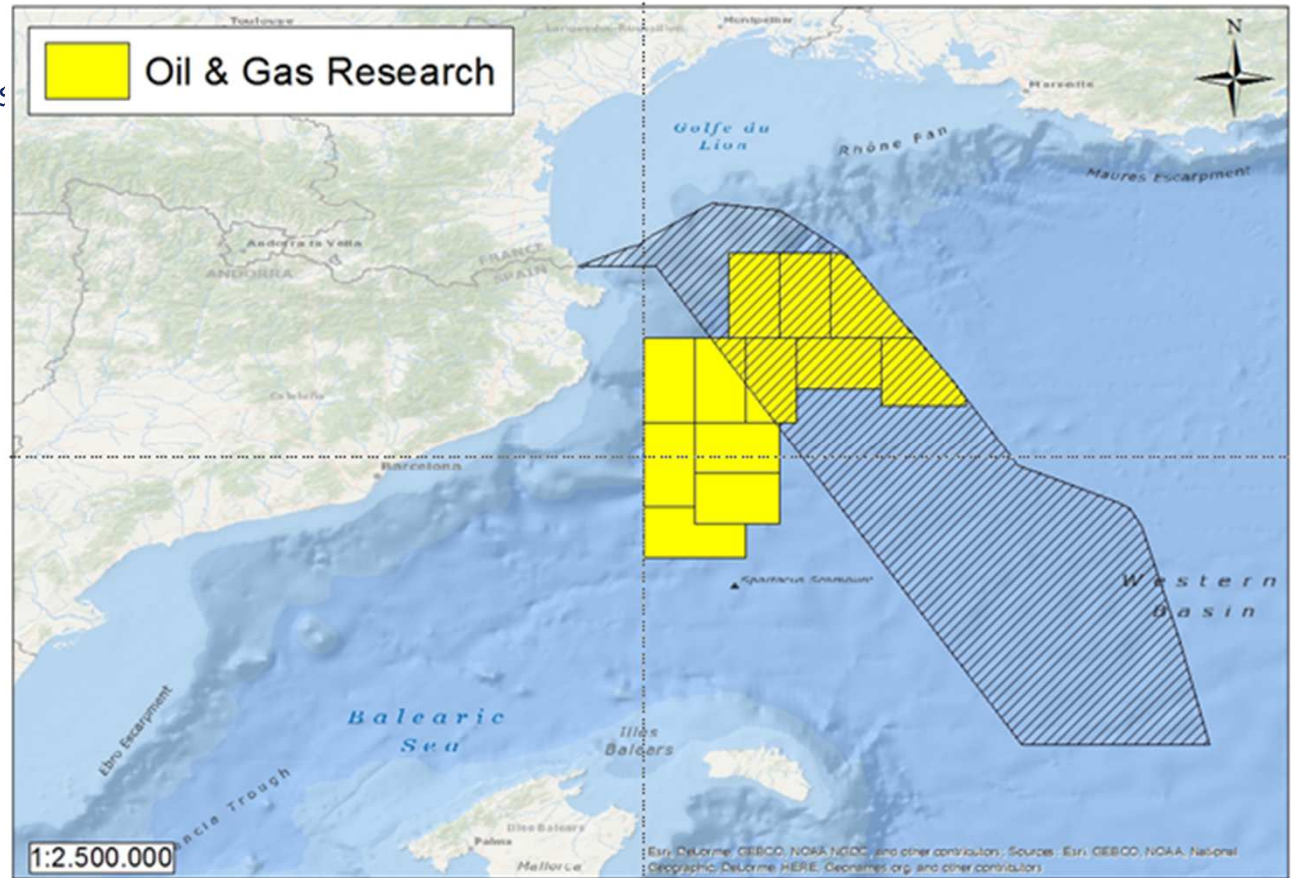


MSP DIRECTIVE REQUIRES COOPERATION BETWEEN STATES



MSP COOPERATION

- To limit conflicts
- To develop synergies and projects



EU CROSS BORDER PROJECTS ON MSP DIRECTIVE IMPLEMENTATION

Involvement of Shom in the projects concerning France



1st round of projects (2016 – January 2020)

- SIMCelt: France, Ireland, United-Kingdom of Great Britain (England, Scotland, Northern-Ireland)
- SIMNORAT: France, Spain, Portugal
- SIMWESTMED: France, Spain, Italy, Malta
- SEANSE: Netherlands, Scotland, Denmark and Scotland

2nd round of projects (July 2019 – January 2022, ...)

- SIMAtlantic: France, Ireland, United-Kingdom of Great Britain (England, Scotland, Northern-Ireland)
- MSP MED: France, Spain, Italy, Malta, Greece, Croatia



EU CROSS BORDER PROJECTS ON MSP DIRECTIVE IMPLEMENTATION

Involvement of Shom in the projects concerning France



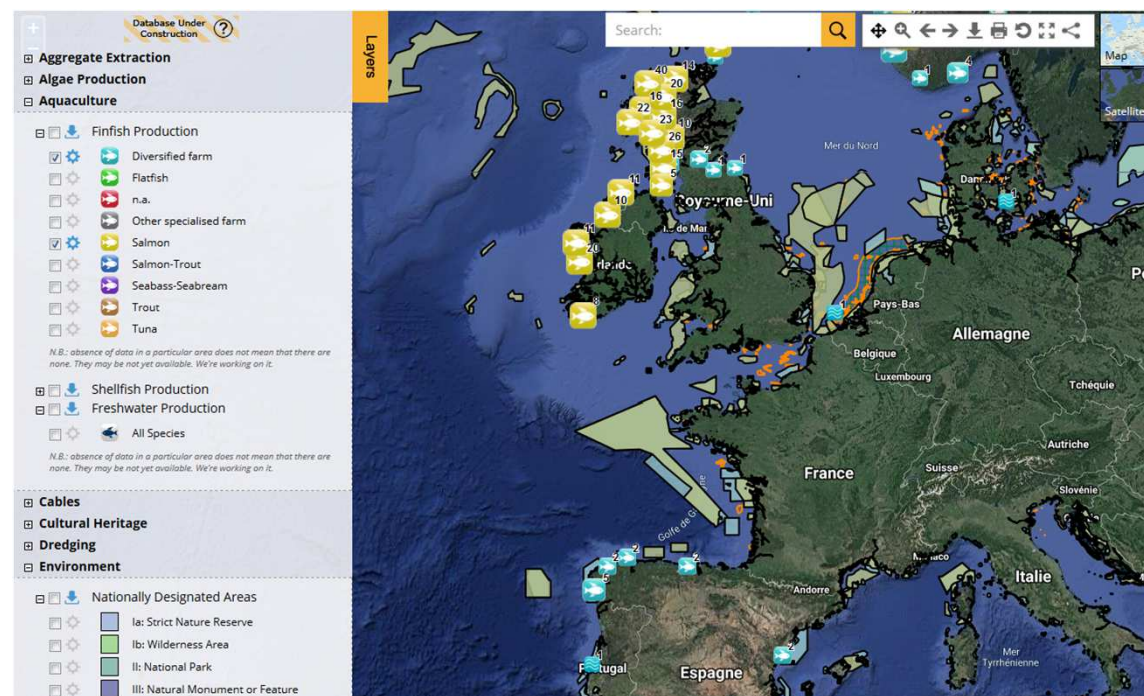
The diagram illustrates a data distribution system. On the left, there are three stacked disk icons representing databases. Arrows originate from these databases and point to two destinations on the right. The top destination is labeled 'CSW formats' with a dark blue arrow pointing to it. The bottom destination is labeled 'Web services (WMS, WFS,...)' with a light blue arrow pointing to it. The connections are as follows: the top database connects to both destinations; the middle database connects to both destinations; and the bottom database connects to both destinations.

[illegible]

5

European spatial data infrastructure for MSP needed to support MSP cooperation

- To display relevant data for MSP (maritime limits, physical characteristics, biological characteristics, socio-economic characteristics, human activities, spatial policies)
- To share the marine spatial plans (zones limits, contents and associated regulations)
- To ease the access to cross-border MSP relevant information (maritime routes, cables, caetaceans corridors ...)



Example: EMODnet human activities portal

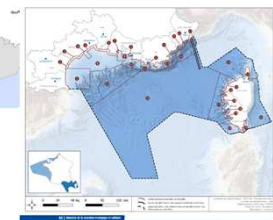
MSP implementation in Europe

- Different stages
- Different methodology and structure of the plans
- Unbalanced MSP data dissemination organisation
 - MSDI
 - MSP MSDI
 - No MSDI
- Unbalanced access to data through INSPIRE protocols (web services WMS, WFS...)

Map 2. Energy, cables and pipelines



Belgium



France (DSF)

Further developments

- **Workshops to discuss priorities for a European MSP MSDI**
set up in November 2019 (Atlantic region) and January 2020 (English Channel and North Sea region)
- **Questionnaire about MSDI and MSP data organisation**
currently in design in SIMAtlantic project (Portugal, Spain, UK, Ireland, France)

Europe

- Defined par EU Directive 2014/89 23rd of July 2014
- Member States organise the use of the best available **data to establish the plans** (article 10)
- Member States organise the sharing of information **necessary for maritime spatial plans** (article 10)
- Using existing mechanisms like INSPIRE (article 10)
- Member States bordering marine waters cooperate (article 11)
- No guidance or obligation about the use of MSDI, MSP data evidence MSDI, reporting format, publication of MSP plans...
- Needs in data sharing can be different depending on the sea basin

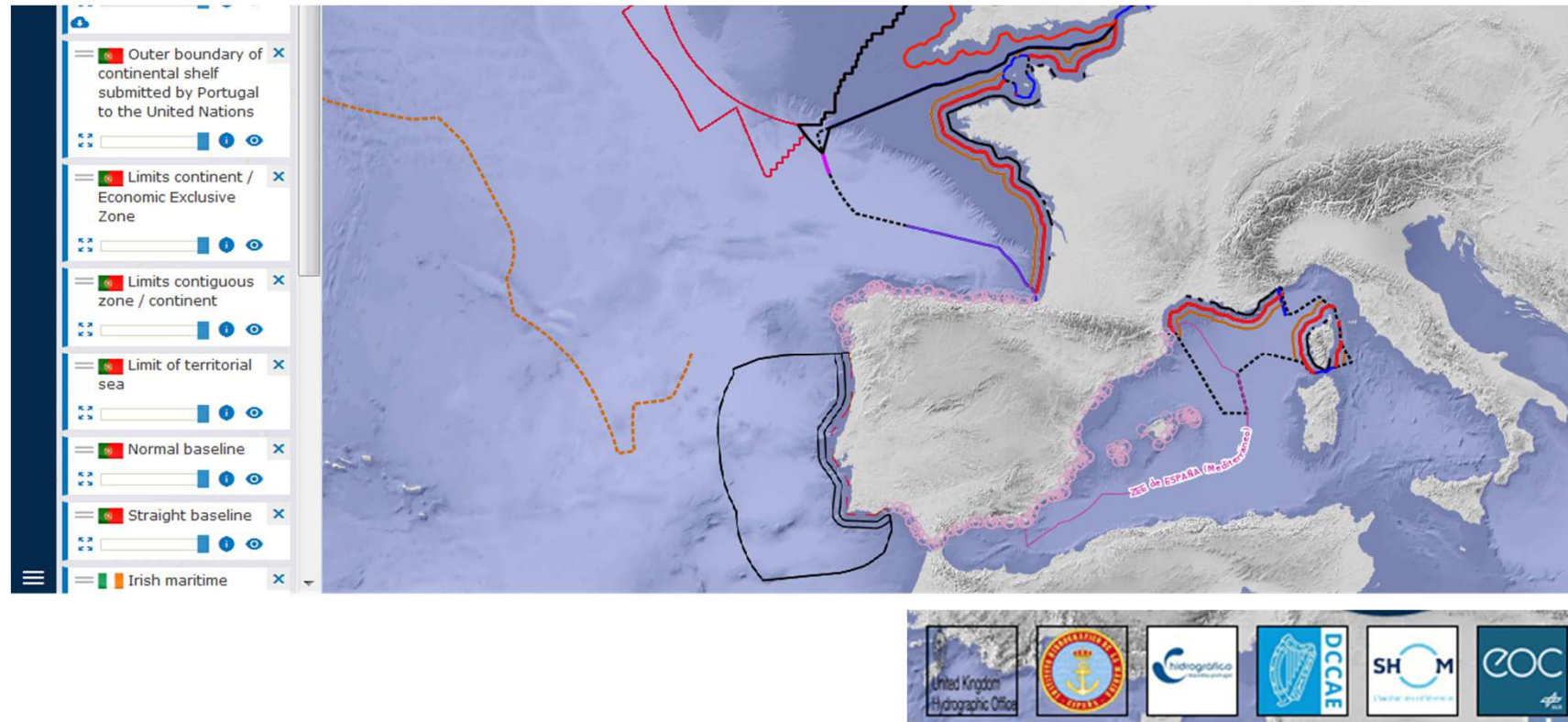
France

- Several existing MSDI
 - French national portal of maritime limits
 - Geolittoral
- MSP data public dissemination thinking is just starting
 - led by the Ministry of Ecological and Solidary Transition

Difficulties met by Shom regarding the questionnaire:

- Not only 1 national MSDI
- Not decided yet if MSP data will be disseminated through a national MSDI
- The french Hydrographic Office is not in charge of MSP

ACCESS TO MARITIME DELIMITATIONS THROUGH NATIONAL MSDI



still not all available or disseminated