



MARITIME SPATIAL PLANNING

Crédit: Ministère de la Mer

IENWG meeting 03.12.2020



Objectives

- Partnerships of public bodies
- Supporting the national authorities in MSP Directive implementation
- Developing cross-border cooperation for MSP

Objectives

- Partnerships of public bodies
- Supporting the national authorities in MSP Directive implementation
- Developing cross-border cooperation for MSP

Since 2016



Shom activities

- Experimenting to centralize MSP relevant datasets on a Geoportal, using the available **web services from the national sources**

Objectives

- Partnerships of public bodies
- Supporting the national authorities in MSP Directive implementation
- Developing cross-border cooperation for MSP

Since 2016



Shom activities

- Experimenting to centralize MSP relevant datasets on a Geoportal, using the available **web services from the national sources**
- Experiment to gather together the MSP plans on a geoportal (since SIMAtlantic) / prepare their publication on EMODnet HA portal

Objectives

- Partnerships of public bodies
- Supporting the national authorities in MSP Directive implementation
- Developing cross-border cooperation for MSP

Since 2016



Shom activities

- Experimenting to centralize MSP relevant datasets on a Geoportal, using the available **web services from the national sources**
- Experiment to gather together the MSP plans on a geoportal (since SIMAtlantic) / prepare their publication on EMODnet HA portal
- Introduce maritime safety of navigation in MSP (MSP MED)



Objectives

- Partnerships of public bodies
- Supporting the national authorities in MSP Directive implementation
- Developing cross-border cooperation for MSP

Since 2016



Shom activities

- Experimenting to centralize MSP relevant datasets on a Geoportal, using the available **web services from the national sources**
- Experiment to gather together the MSP plans on a geoportal (since SIMAtlantic) / prepare their publication on EMODnet HA portal
- Introduce maritime safety of navigation in MSP (MSP MED)

➤ **MSP 2021**
EMODNet HA, MSPOR, EMSPNBSR ?



EC GAVE MANDATE TO EMOdnet HA FOR TRANSBOUNDARY MSP DATA DISSEMINATION

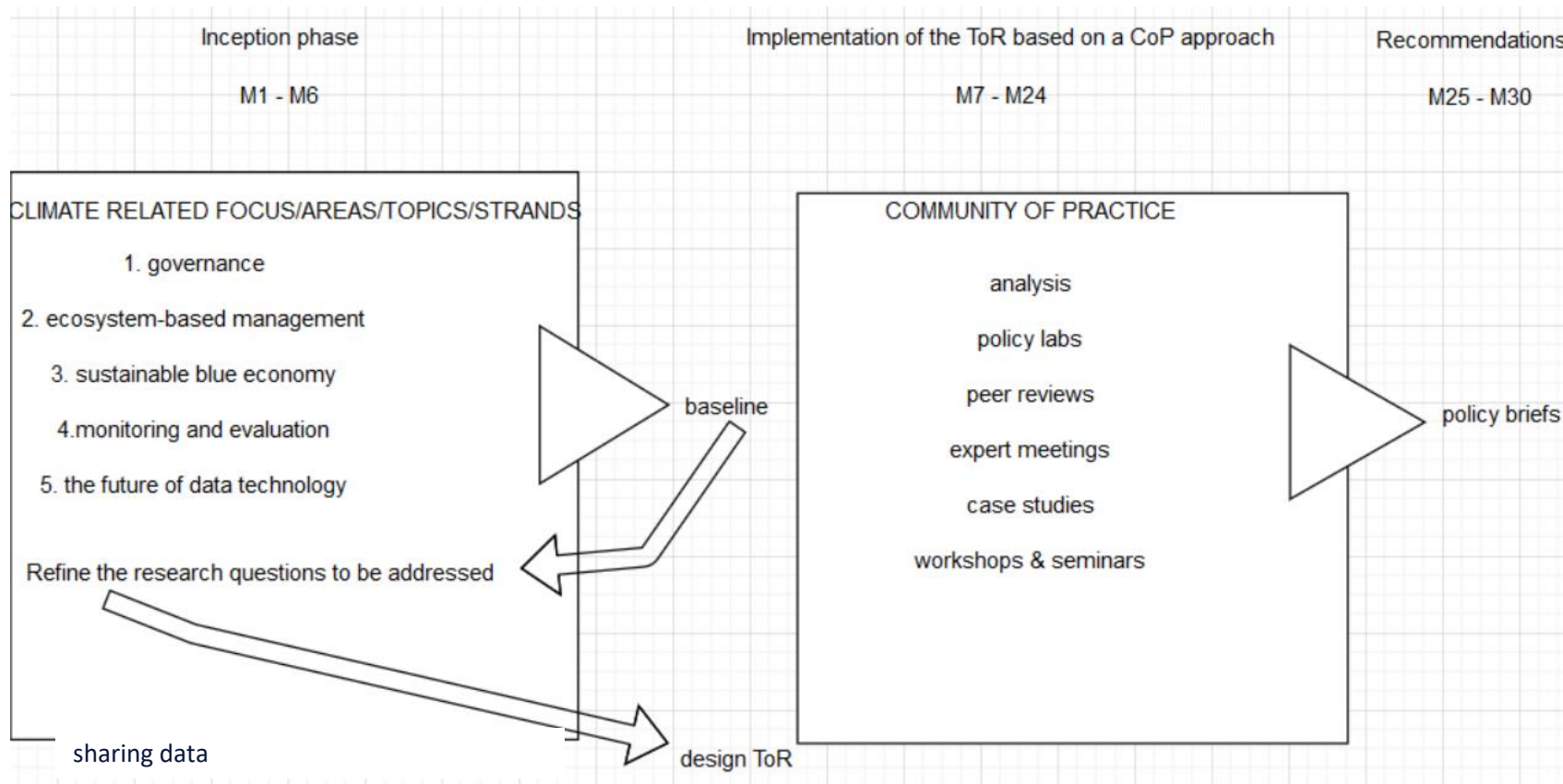
- Before March 2021: first release of MSP plans layer
- After March 2021: steps to be defined to develop the MSP plans layer
 - Envisaged subcontract to Shom:
 - To support the preparation of the national MSP plans dissemination in the French sea basins areas
 - To ensure the use of national sources of reference
 - To ensure national specificities are taken into account in the EMOdnet data model

PARTNERSHIP

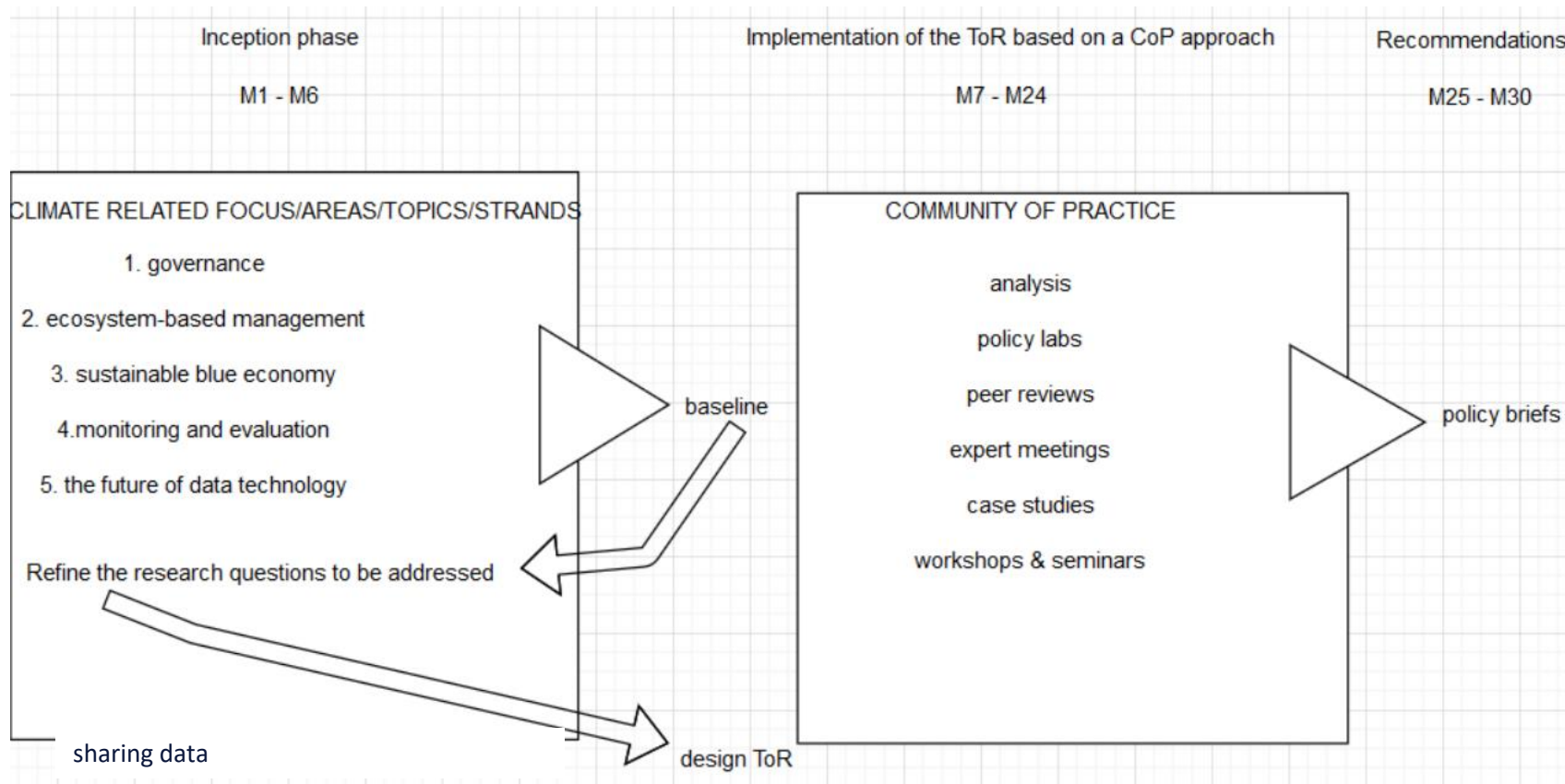
Poland
Latvia
Sweden
Denmark
Finland
Netherlands
Belgium
Germany
France

| | | | | |
|-----|-----|---|------------------|-----------------|
| 1 | COO | Ministry of Economic Affairs and Climat/RVO | RVO | The Netherlands |
| 1.1 | LTP | Ministry of Infrastructure and Water Management | I&W | The Netherlands |
| 1.2 | LTP | Ministry of Agriculture, Nature and Food Quality. | LNV | The Netherlands |
| 2 | BEN | Danish Maritime Authority | DMA | Denmark |
| 2.1 | LTP | Uni DK | Uni DK | Denmark |
| 3 | BEN | De Blauwe Cluster VZW | BE BC | Belgium |
| 4 | BEN | Regional Council of Southwest Finland | FI RCSW | Finland |
| 4.1 | LTP | Ministry of the Environment Finland | FI MoE | Finland |
| 4.2 | LTP | Finnish Environment Institute | SYKE | Finland |
| 5 | BEN | Baltic Marine Environment Protection Commission – Helsinki Commission | HELCOM | Finland |
| 6 | BEN | Service Hydrographique et Océanographique de la Marine | SHOM | France |
| 7 | BEN | Bundesamt für Seeschifffahrt und Hydrographie | BSH | Germany |
| 7.1 | LTP | Helmholz Gheestat | Hemholz Gheestat | Germany |
| 8 | BEN | State Regional Development Agency, VASAB Secretariat | VASAB | Latvia |
| 9 | BEN | Maritime Institute of Maritime University in Gdynia | MIMUG | Poland |
| 10 | BEN | Swedish Agency for Marine and Water Management | SwAM | Sweden |
| 11 | BEN | Nordregio | Nordregio | Sweden |
| 12 | BEN | Government of Åland | FI GA | Finland |

PROJECT STRUCTURE: Community of practice



PROJECT STRUCTURE: Community of practice



Shom: leader Learning strand « Sharing data ... » - 2 focus: MSP plans + maritime safety of navigation

Comparative studies, e.g: how maritime safety of navigation is taken into account in MSP plans?

Recommendations

**Workshop
with the HO of the countries of the project + partnership**

MSP OR (FRENCH GUIANA/MACARONESIA) – 36 MONTHS

ADVANCING MARITIME SPATIAL PLANNING IN OUTERMOST REGIONS



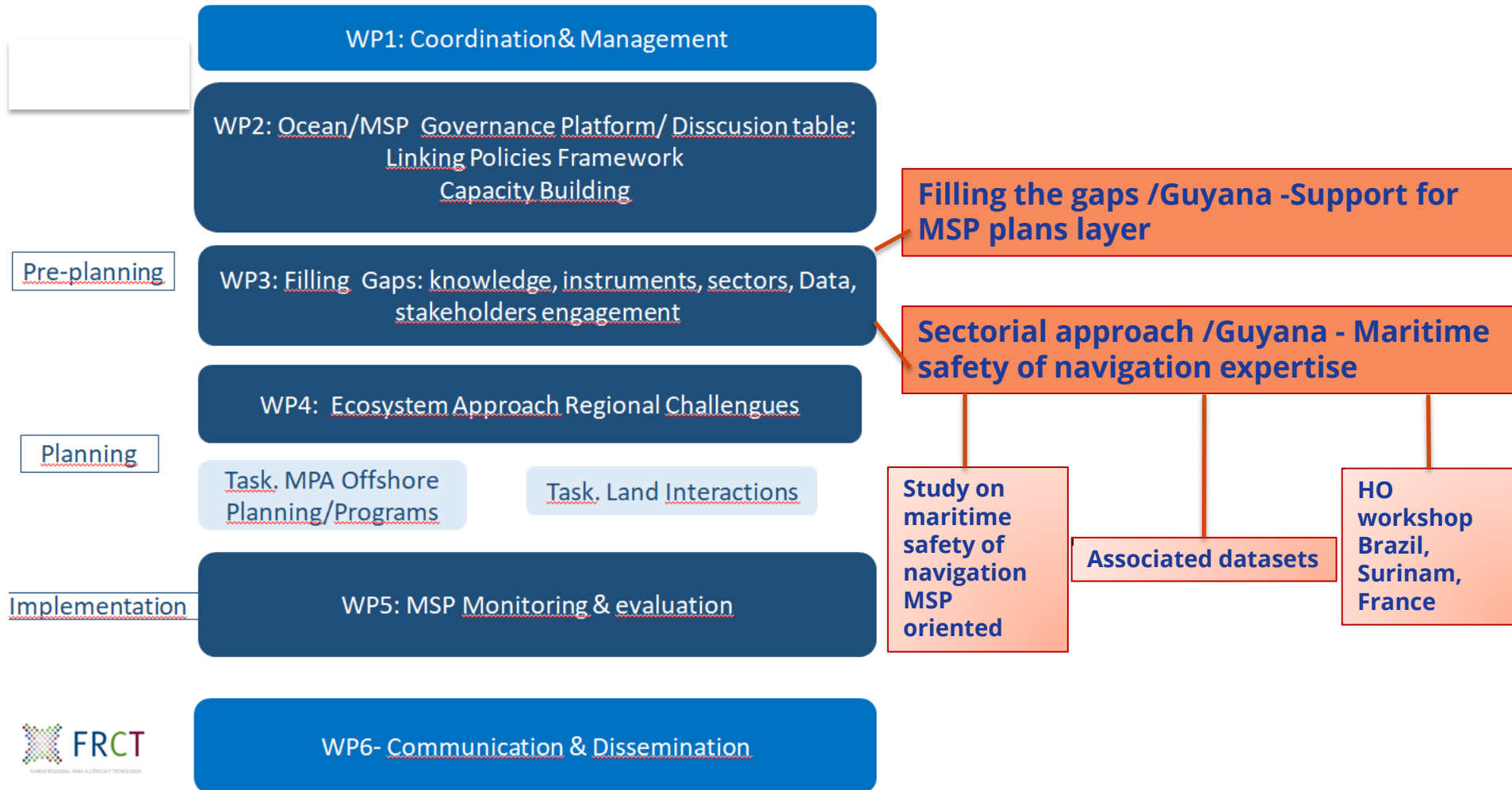
PARTNERSHIP

Portugal
Spain
France

} MARSP

| | | | | |
|-----|-----|---|----------------|----------|
| 1 | COO | Fundo Regional para a Ciência e Tecnologia | FRCT | Portugal |
| 2 | BEN | Direção Regional dos Assuntos do Mar | DRAM | Portugal |
| 3 | BEN | Dirección General de la Costa y el Mar | DGCM | Spain |
| 4 | BEN | Centro de Estudios y Experimentacion de Obras Publicas | CEDEX | Spain |
| 5 | BEN | Instituto Espanol de Oceanografia | IEO | Spain |
| 6 | BEN | Fundación Biodiversidad | FB | Spain |
| 7 | BEN | Dirección General de Planificación Territorial, Transición Ecológica y Aguas del Gobierno de Canarias | GOBCAN-DGPTTEA | Spain |
| 7.1 | LTP | Cartográficas de Canarias, S.A. | GRAFCAN | Spain |
| 8 | BEN | Universidad de Las Palmas de Gran Canaria | ULPGC | Spain |
| 8.1 | LTP | Fundación Parque Científico Tecnológico | FCPCT | Spain |
| 9 | BEN | Service Hydrographique et Oceanographique de la Marine | SHOM | France |
| 10 | BEN | Direção Regional do Mar | DRM | Portugal |
| 11 | BEN | Direção Geral de Política do Mar | DGPM | Portugal |
| 12 | BEN | Centre d'Etudes et d'Expertise sur les Risques l Environnement la Mobilité et l Aménagement | CEREMA | France |

PROJECT STRUCTURE: transversal



MERCI !

