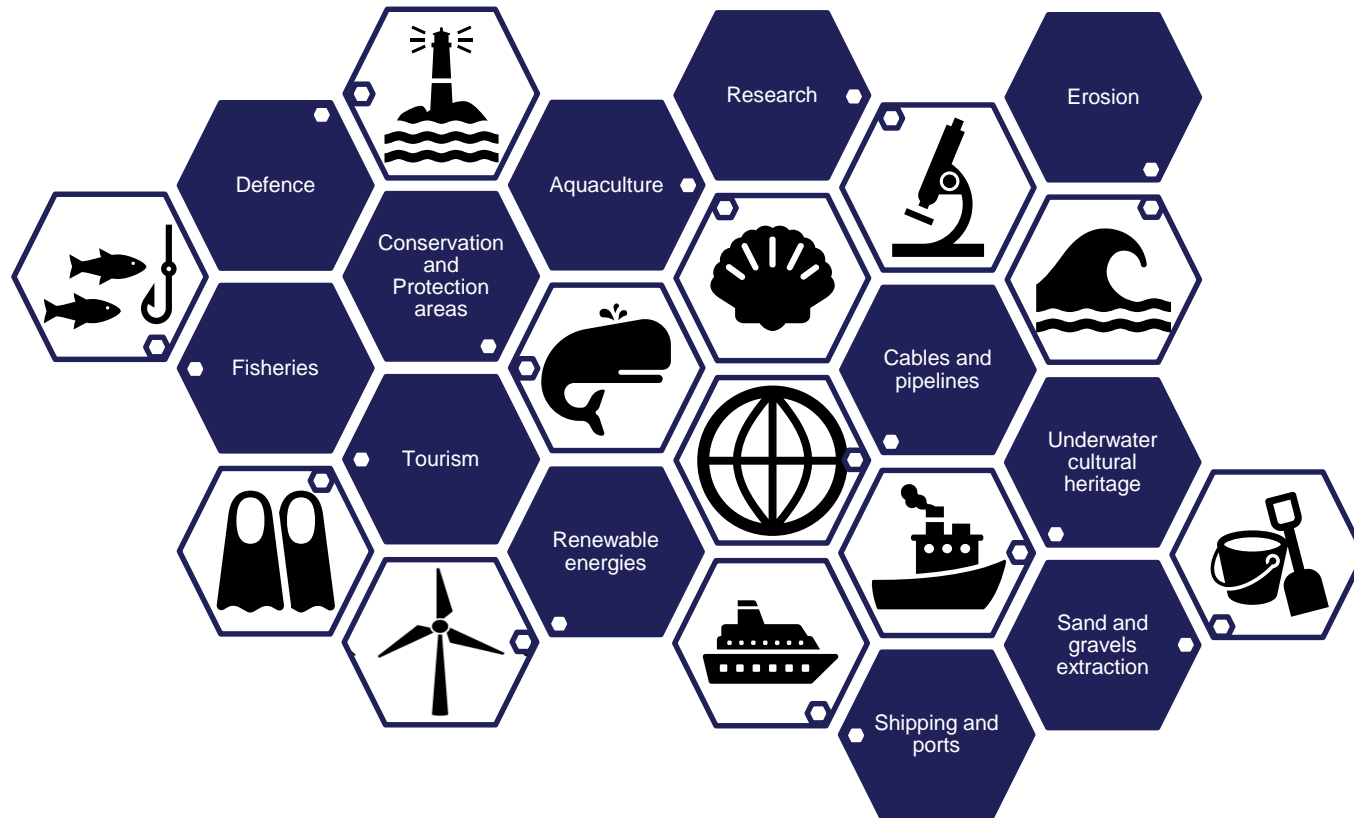


Marine spatial planning General Presentation

Maritime Spatial Planning

Interest?



Increase of sea and coastline use



Conflict between activities

Pollution

Climate Change



More pressure on the marine environment

MSP to take into account:

- ✓ Sustainable use of ecosystems
- ✓ Actual and foreseen activities
- ✓ **Safety and surveillance**
- ✓ Climate change threats

Collecting the good data: a key aspect of MSP

EU/2014/89: MSP directive

Article 6/ Minimum requirements for maritime spatial planning

2. In doing so, Member States shall:

[...]

b) take into account **environmental, economic and social aspects, as well as safety aspect;**

[...]

e) organise the use of **the best available data** in accordance with Article 10

CHALLENGES



Collection/Findability



Accessibility



Interoperability



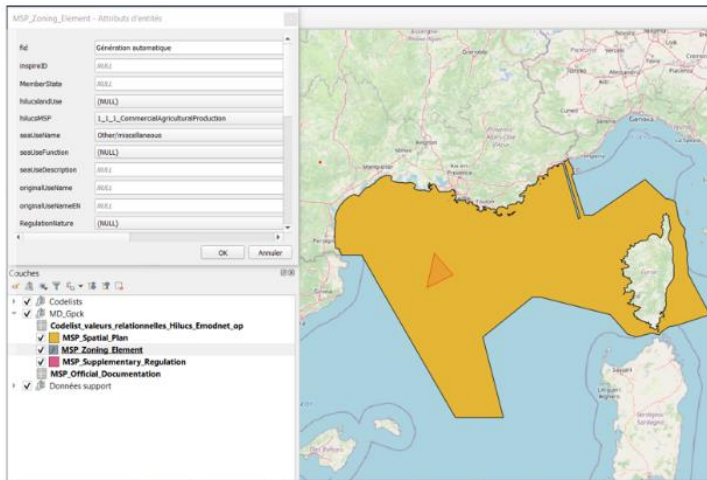
(Re)Use

Shom activities in MSP EU projects

10 years of experience feedback with EMFF/EMFAF/ERDF projects



Study and assistance to data model for MSP



Data Management

- Provide recommendations on:
 - data collection
 - formats to publish and provide data
 - assess and validate geomatics data



Communication and diffusion

- Facilitate workshops and Community of practice on MSP, either at national or EU level
- Publish data regarding MSP limits
- Active watch on directives, projects and Expert groups on MSP data



Navigation safety

- Provide reference data needed for the safety of navigations stakes to consider for MSP
- Support policy-makers by providing expertise of navigation safety in relation with MSP plans

Shom activities in MSP EU projects

10 years of experience feedback with EMFF/EMFAF/ERDF projects



Data Management

- Provide recommendations on:
 - data collection
 - formats to publish and provide data
 - assess and validates geomatics data



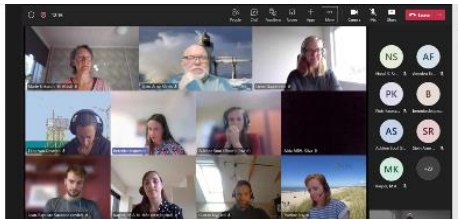
Communication and diffusion

- Facilitates workshops and Community of practice on MSP, either at national or EU level
- Publish data regarding MSP limits
- Active watch on directives, projects and Expert groups on MSP data



Navigation safety

- Provides reference data needed for the safety of navigations stakes to consider for MSP
- Support policy-makers by providing its expertise of navigation safety in relation with MSP plans



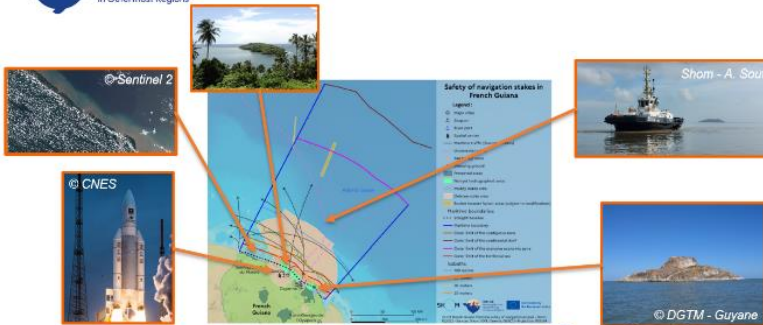
Shom activities in MSP EU projects

10 years of experience feedback with EMFF/EMFAF/ERDF projects

Actions of the State at sea with MSP area



Results regarding the stakes in French Guiana



Data Management

- Provide recommendations on:
 - data collection
 - formats to publish and provide data
 - assess and validates geomatics data



Communication and diffusion

- Facilitates workshops and Community of practice on MSP, either at national or EU level
- Publish data regarding MSP limits
- Active watch on directives, projects and Expert groups on MSP data



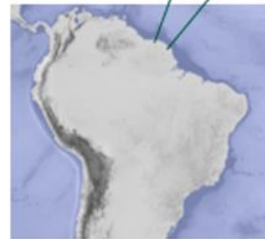
Navigation safety

- Provides reference data needed for the safety of navigations stakes to consider for MSP
- Support policy-makers by providing its expertise of navigation safety in relation with MSP plans

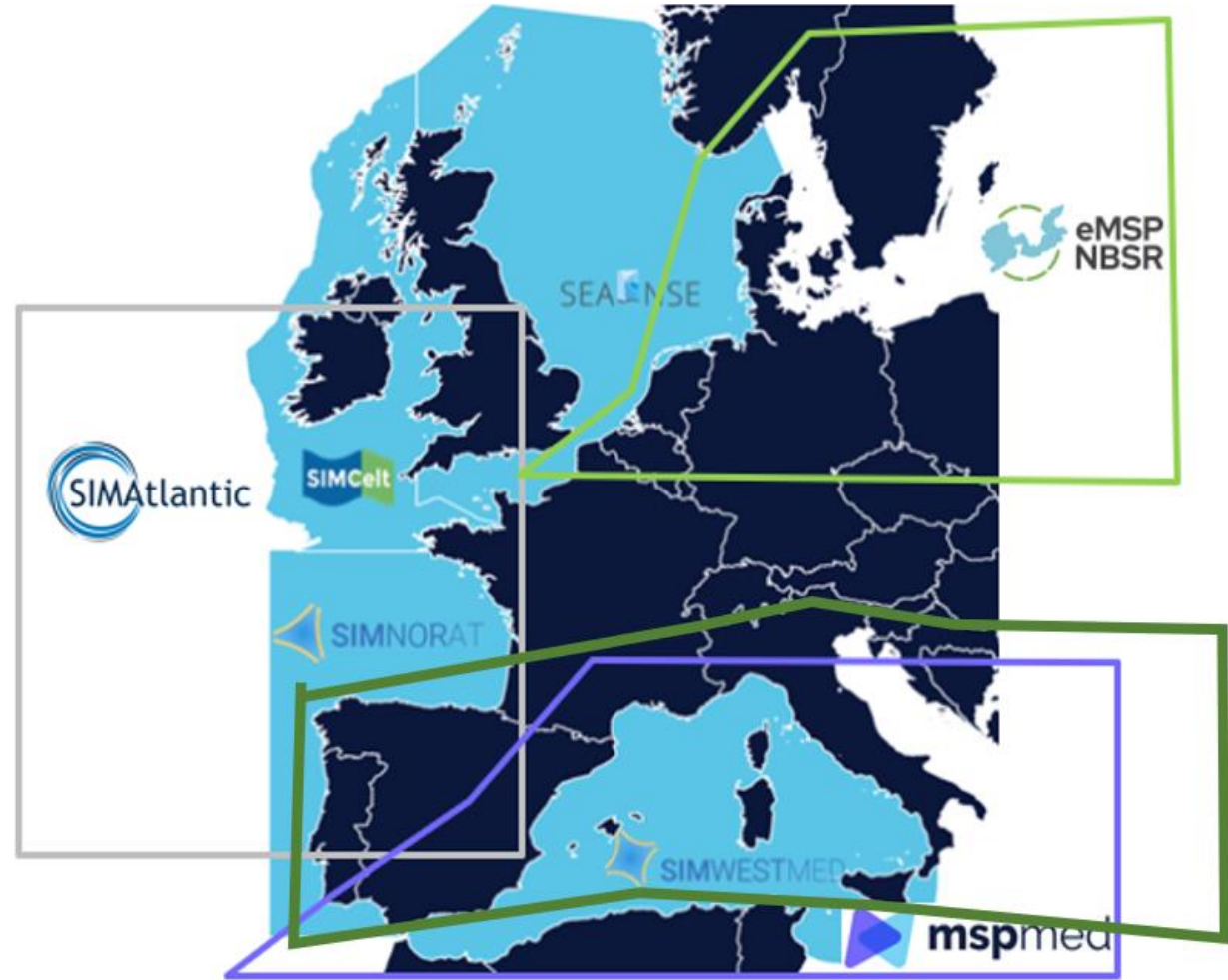
3. EU funded projectss

Marine Spatial Planning

Experience with EMFAF since 2015 for 9 projects (2 starting 1/11/2022 and 2 on-going) and ERDF from 2020 to 2022



New projects from 1/11/2022:





**RÉPUBLIQUE
FRANÇAISE**

*Liberté
Égalité
Fraternité*



L'océan en référence

Thank you!