



UK Hydrographic
Office



Geodatastyrelsen
Danish Geodata Agency



Open
Geospatial
Consortium

IGIF-MSDI Maturity Roadmap


“Quick-Start Guide for undertaking an IGIF-aligned MSDI”

EUR ING **Dr Gerald J Wong** MPhys MBA EngD MIET MInstP CEng CPhys

UKHO Data Strategy and Information Governance Lead

Jens Peter Hartmann

Chair of the IHO *Marine Spatial Data Infrastructures* Working Group (MSDIWG), Danish Geodata Agency



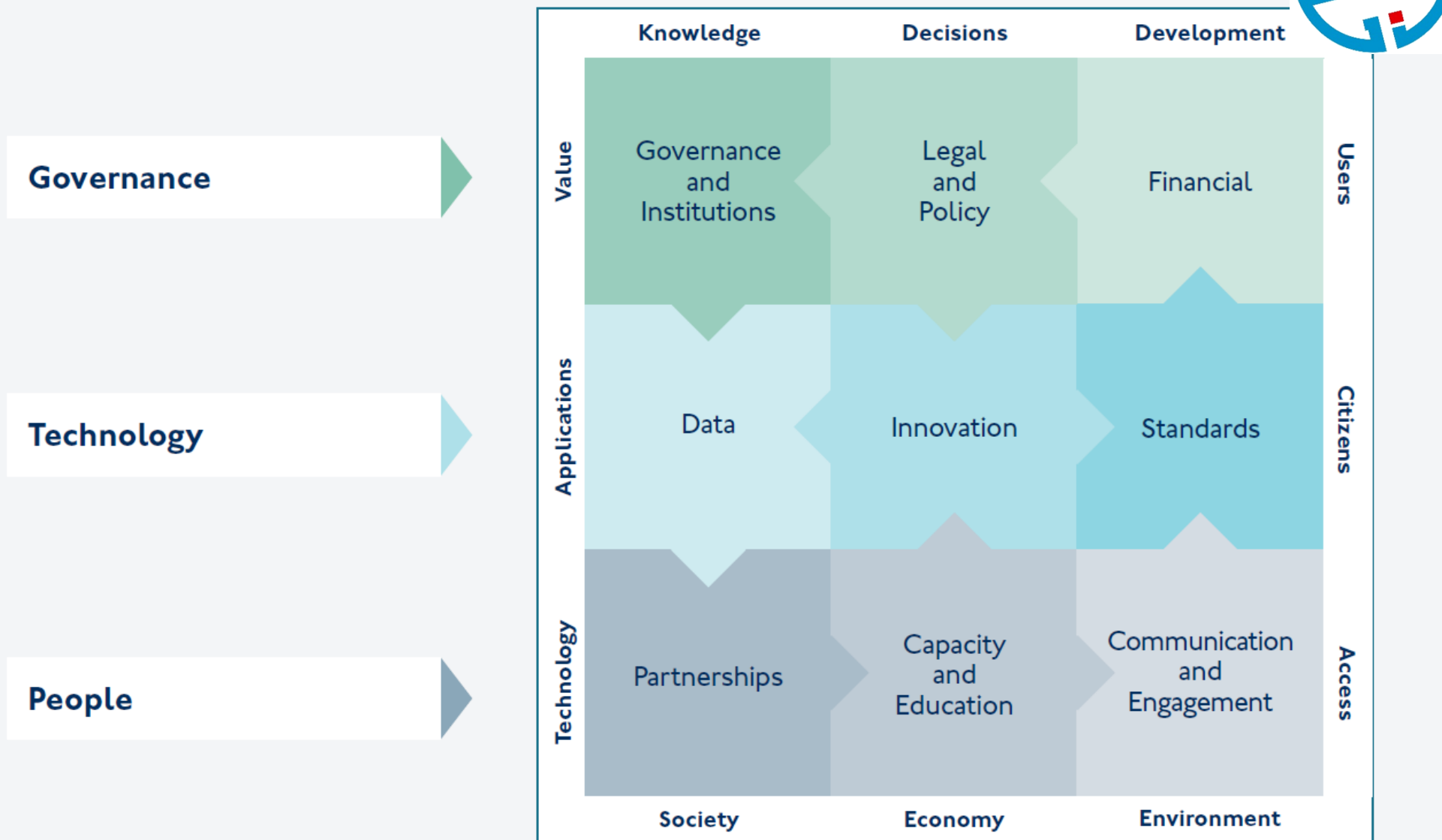
MSDI Four Pillars: IHO C-17 (2009)

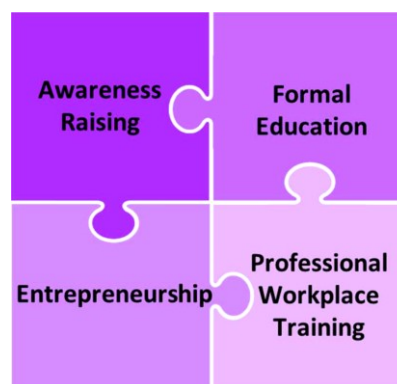
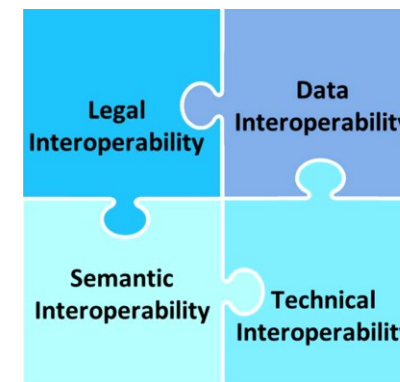
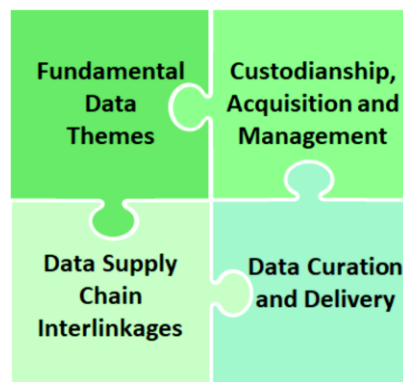
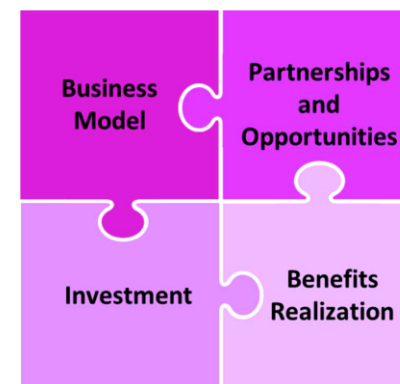
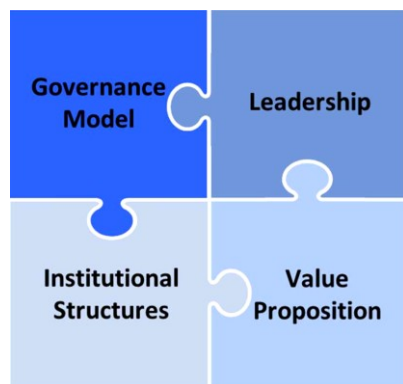


The UN-GGIM IGIF Nine Pathways model



UN-GGIM
UNITED NATIONS INITIATIVE ON
GLOBAL GEOSPATIAL
INFORMATION MANAGEMENT









UN-GGIM
UNITED NATIONS INITIATIVE ON
GLOBAL GEOSPATIAL
INFORMATION MANAGEMENT


381 Pages of IGIF Resources




UN MGI-WG




IGIF-Hydro



Overarching Strategic Framework




"Solving the Puzzle"




Implementation Guides: Strategic Pathways #1 to #9

Other global Frameworks under the IGIF umbrella where applicable ...
Including the *Fundamental Geospatial Data Themes* and the *Global Statistical Geospatial Framework*



Publication C-17: Marine Spatial Data Infrastructures



MSDIWG Body of Knowledge



IHO
International Hydrographic Organization

Over 400 Pages of MSDI Resources




IHO MSDIWG (Global)




Regional Hydrographic Commission MSDIWG Papers & Resources

Varies across IHO regions


Not all connections are shown




Other DWGs & SWGs



Marine DWG




OGC Technical and Planning Committees




Open Standards




Open Geospatial Consortium




IGIF-MSDI Maturity Roadmap




IGIF-Aligned Country Action Plan




IGIF-Aligned Socioeconomic Plan




World Bank Financing




IGIF Alignment to Policy Drivers




SDI Diagnostic Toolkit




THE WORLD BANK
IBRD • IDA | WORLD BANK GROUP




Regulations & Directives




Industry Code(s) of Conduct




Laws & Statutes



National Ethics Framework




Political Officials



National (Geo)Data Strategy or Vision

Examples only



Government and National Agencies

* Where this is applicable

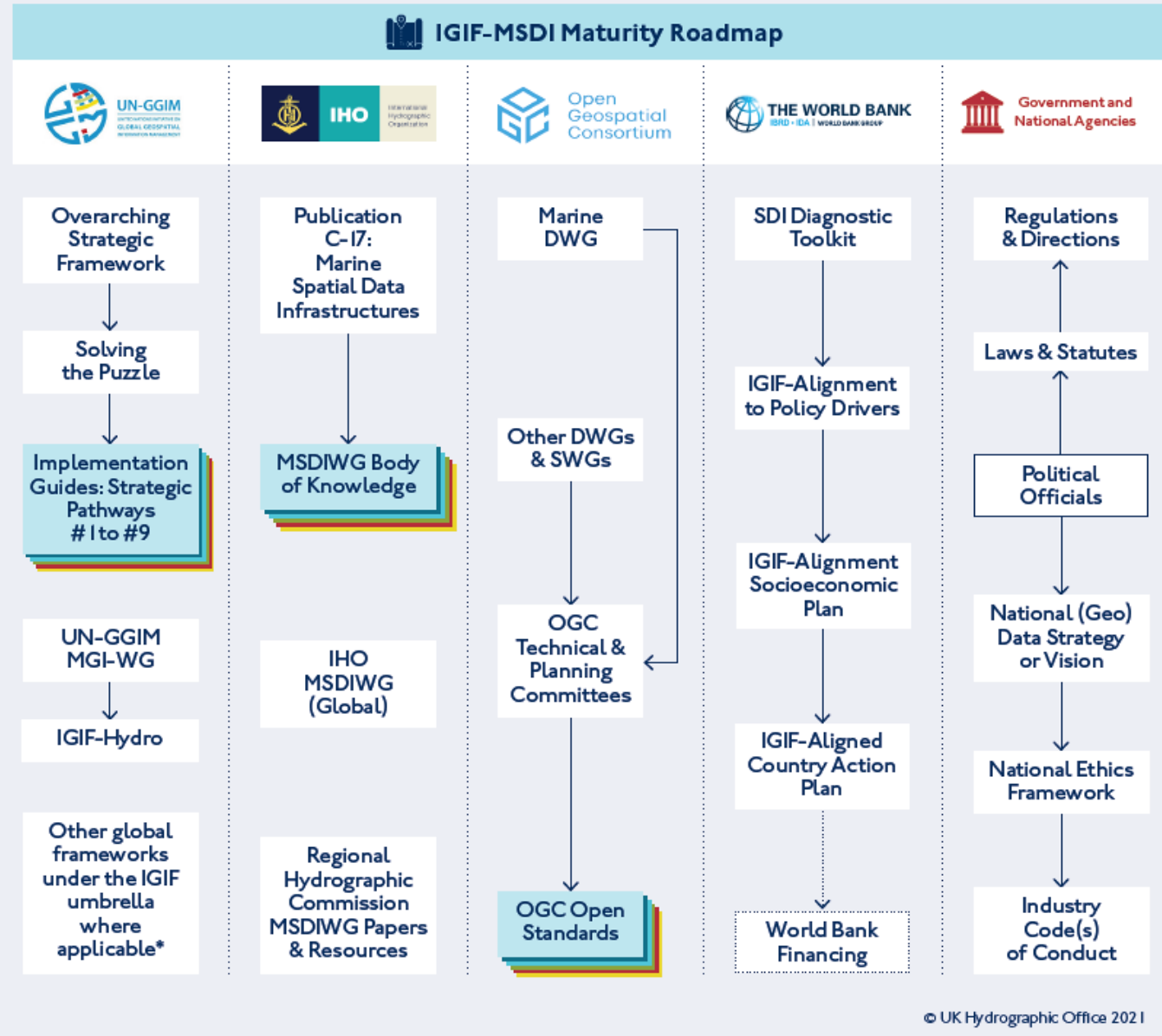
(Simplified) Ecosystem of IGIF and MSDI Resources



UK Hydrographic Office



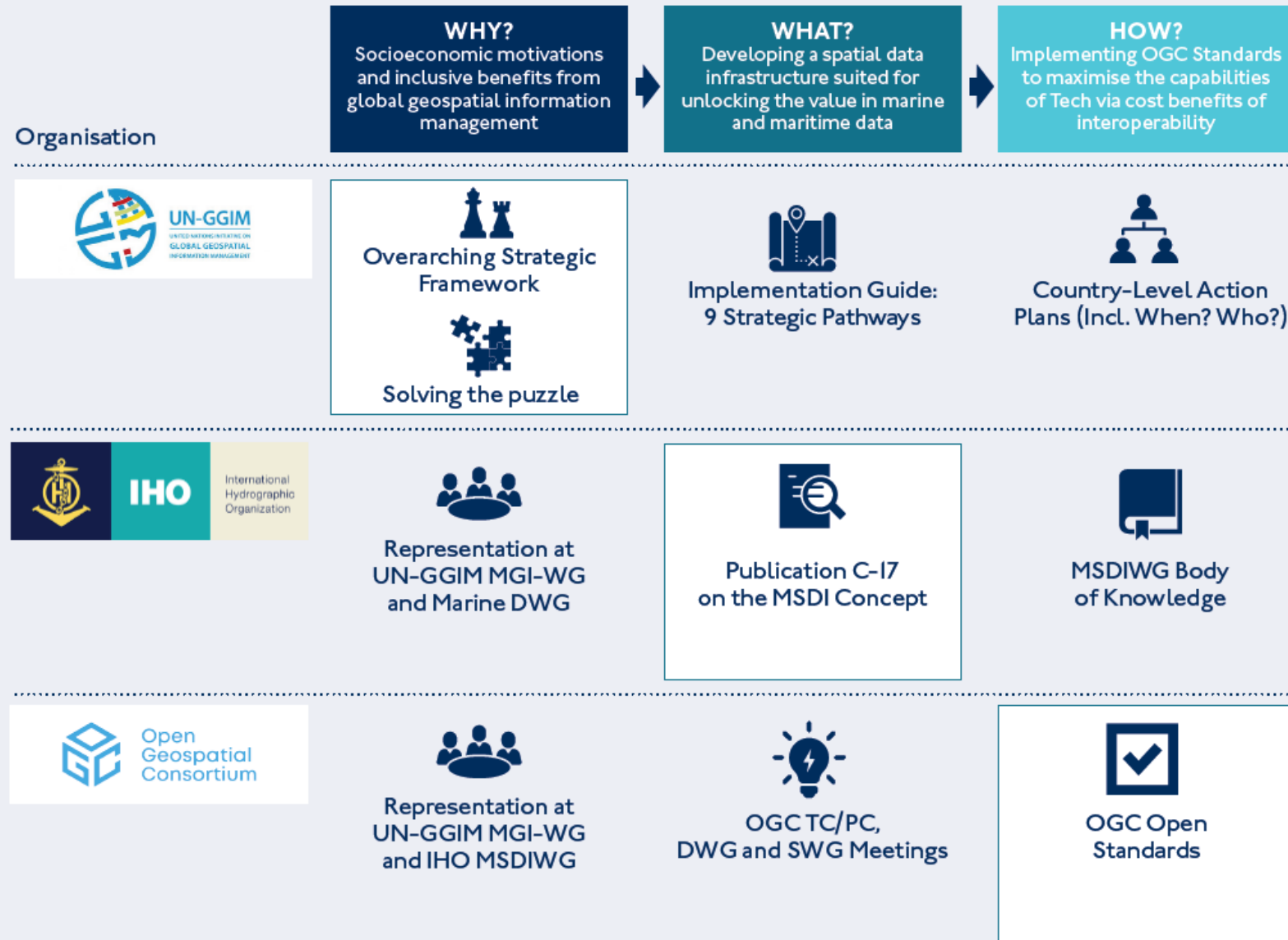
Geodatastyrelsen
Danish Geodata Agency



© UK Hydrographic Office 2021


*Including the Fundamental Geospatial Data Themes and the Global Statistical Geospatial Framework

The Context of UN-GGIM, IHO and the OGC



© UK Hydrographic Office 2021

Foundation Elements: Financing & National Ecosystem









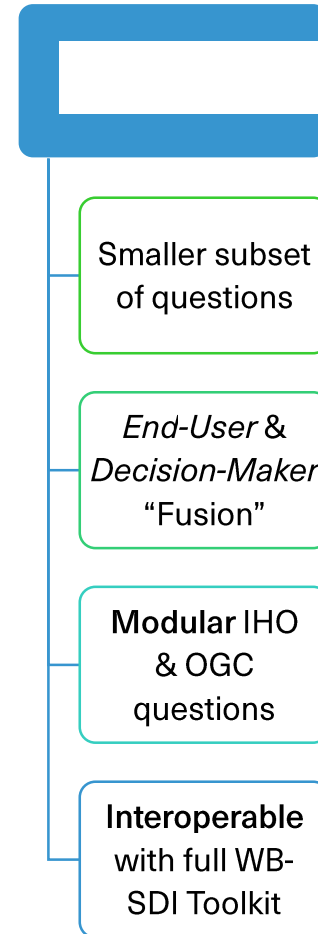
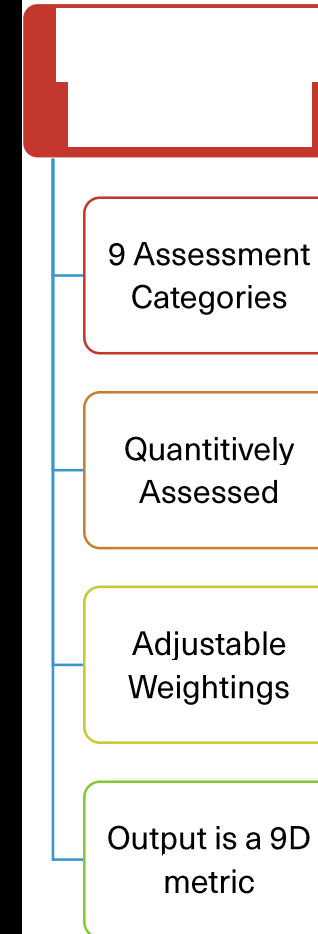
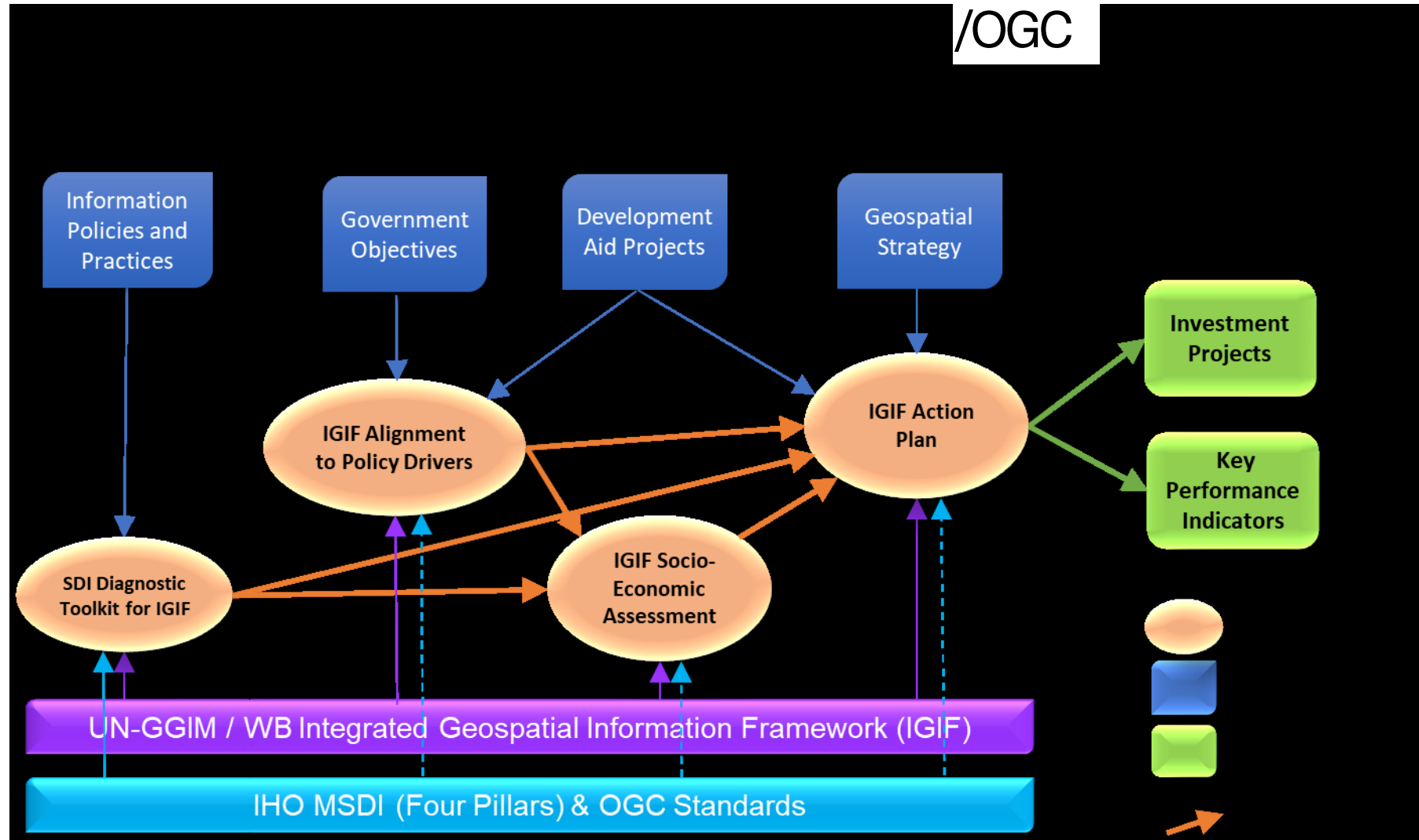
WHY?
Socioeconomic motivations
and inclusive benefits from
global geospatial information
management

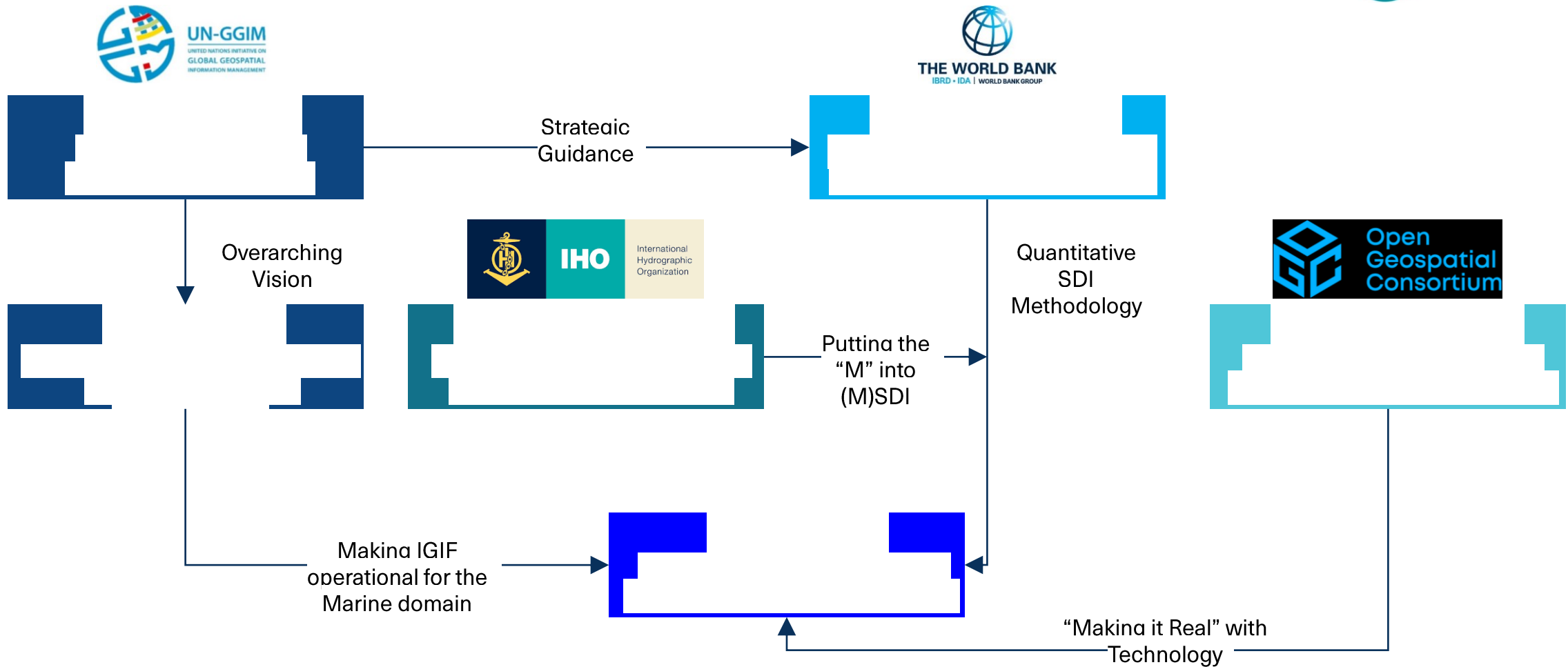
WHAT?
Developing a spatial data
infrastructure suited for
unlocking the value in marine
and maritime data

HOW?
Implementing OGC Standards
to maximise the capabilities
of Tech via cost benefits of
interoperability



/OGC





Open Geospatial Consortium

IGIF-MSDI Maturity Roadmap



UK Hydrographic Office




Geodatastyrelsen
Danish Geodata Agency



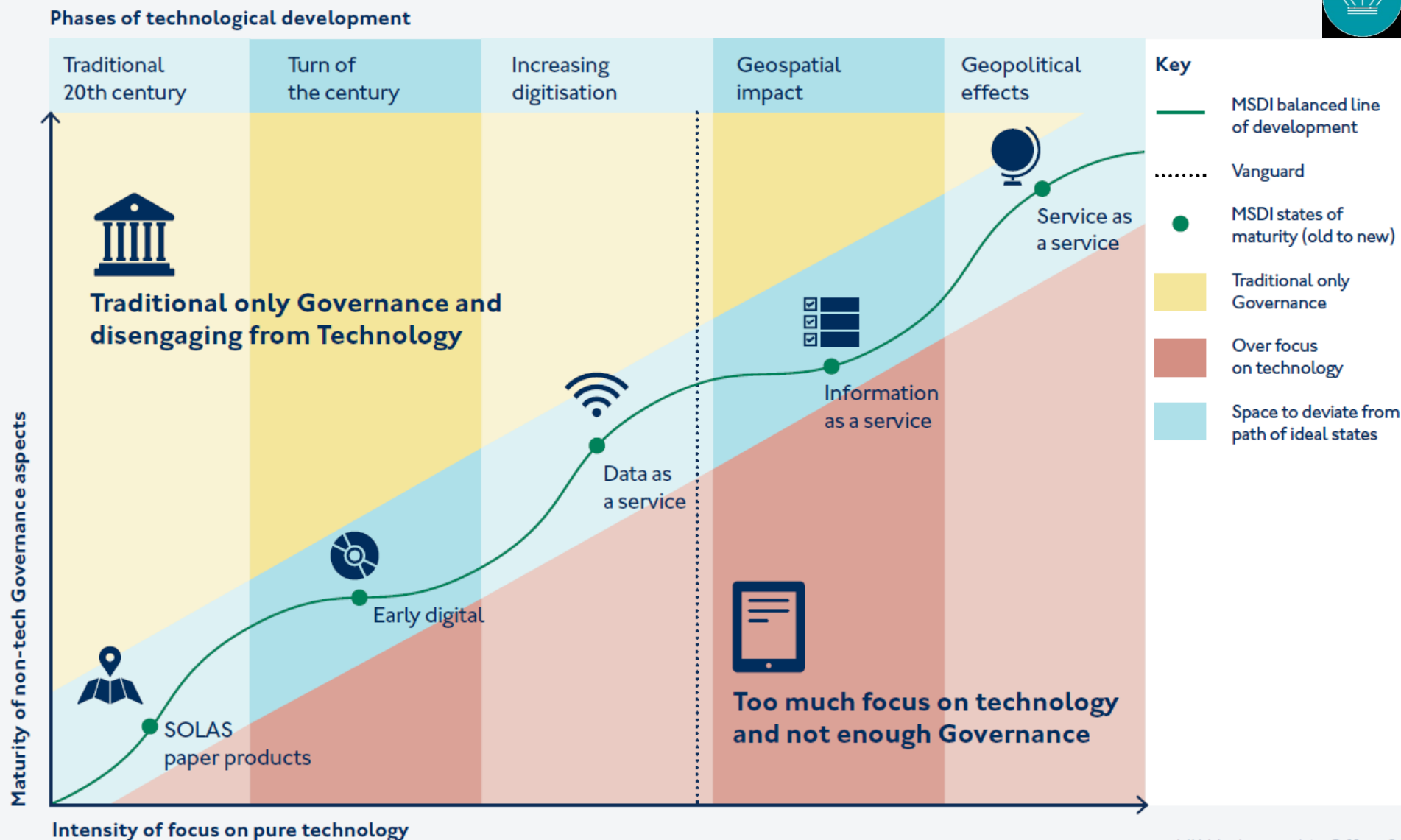
MSDI is a Pathway, Maturity is a State















UK Hydrographic Office



Geodatastyrelsen
Danish Geodata Agency



© UK Hydrographic Office 2020

| | | | |
|--------|---|--|---|
| Who? |  | For Hydrographic Offices (or national equivalents) |  |
| Why? |  | Intra and cross-agency engagement is key to success |  |
| What? |  | Alignment of an MSDI implementation with the IGIF |  |
| When? |  | Pre-implementation to early and middle stages |  |
| Where? |  | As a stepping-stone to the full IGIF-MSDI ecosystem |  |
| How? |  | Early alignment will reduce future costs of divergence |  |

Authors, Contributors, Reviewers, and

Facilitators



Dr Gerald J Wong

Co-Chair of OGC Marine
DWG & OGC Planning
Committee Delegate

United Kingdom
Hydrographic Office



Kathrine Kelm

Senior Land
Administration Specialist

The World Bank Group



Jens Peter Hartmann

Chair of IHO MSDIWG

Danish Geodata Agency,
Kingdom of Denmark



John Nyberg

Co-Chair of UN WG-MGI

National Oceanic and
Atmospheric
Administration, United
States of America



Pearlyn Peng

Co-Chair of UN WG-MGI
Vice-Chair of IHO MSDIWG

Maritime and Port
Authority, Republic of
Singapore



Chee Hai Teo

UN-GGIM Secretariat,
Department of Economic
and Social Affairs

United Nations



Gregory Scott

UN-GGIM Secretariat,
Department of Economic
and Social Affairs

United Nations



Trevor Taylor

Senior Director, Member
Success & Development

Open Geospatial
Consortium



Leonel Mantaigas
Assistant Director,
Coordination & Capacity



Andrew Coote
Principal NSDI
Consultant

