



ICELANDIC COAST GUARD

ICELAND

National Report presentation

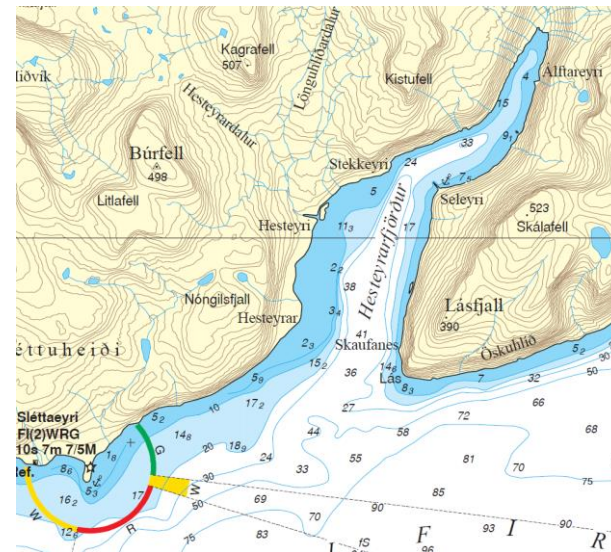
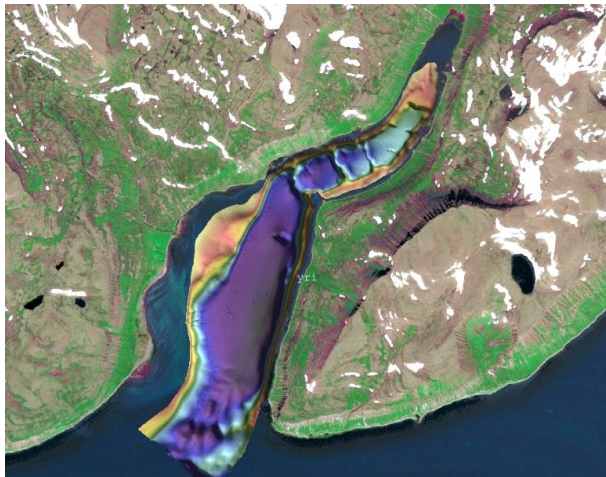
Arctic Region Hydrographic Commission
10th meeting, on-line, 13th - 14th August 2020



ICG-HMSD

ICELANDIC COAST GUARD

- **Sjómælinga- og siglingaöryggisdeild Landhelgisgæslu Íslands**
 - Icelandic Coast Guard - Hydrographic and Maritime Safety Department (ICG-HMSD)
- **Two new employees !!**
 - One in hydrographic surveying
 - One in nautical cartography





ICELANDIC COAST GUARD

Area of interest in terms of navigational safety



Darker blue: Depth 0-20 m

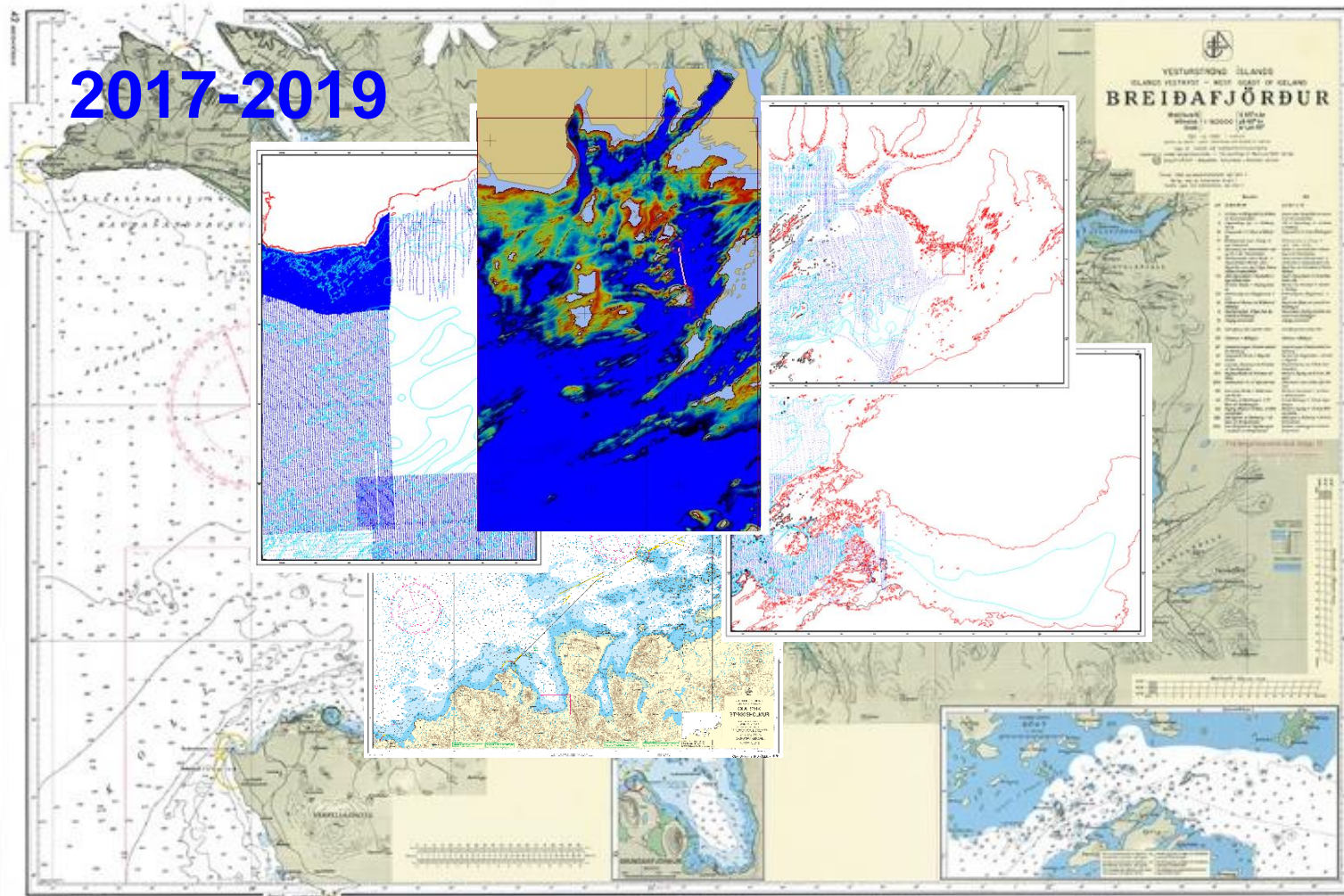
Lighter blue: Depth 20 - 100 m



ICELANDIC COAST GUARD

Breiðafjörður put on hold for a while

2017-2019

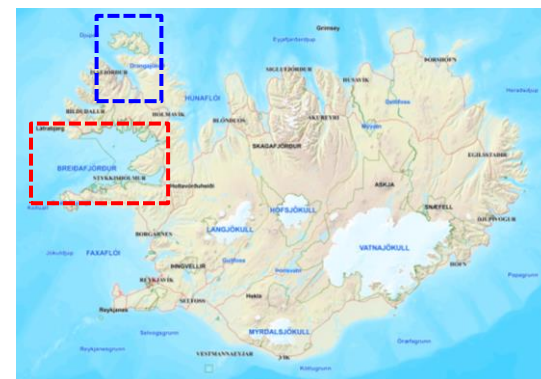
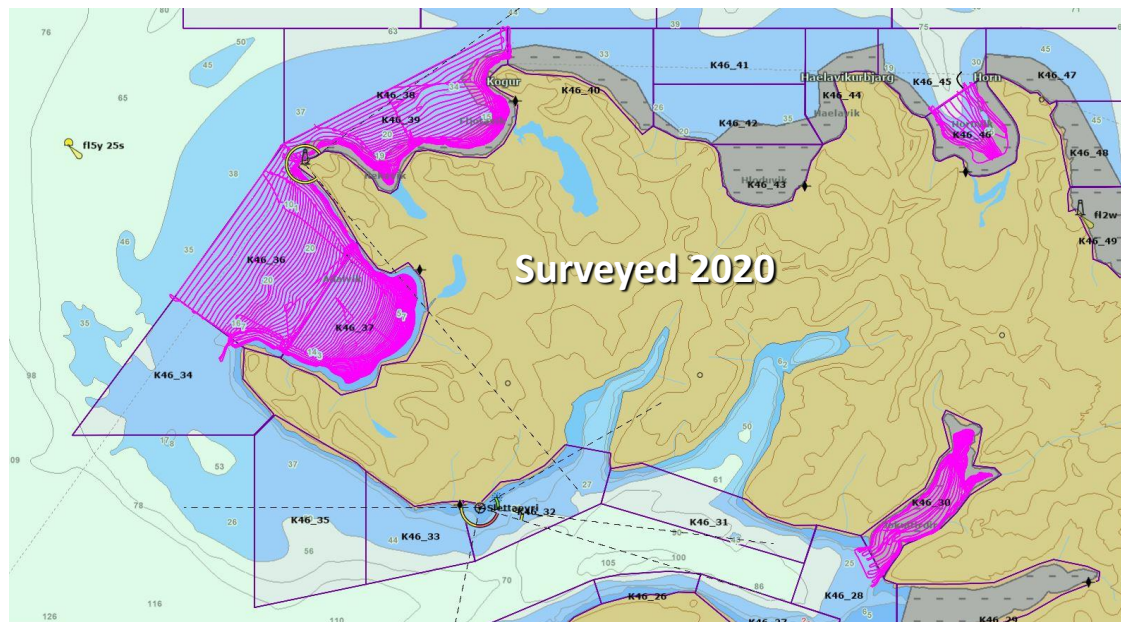
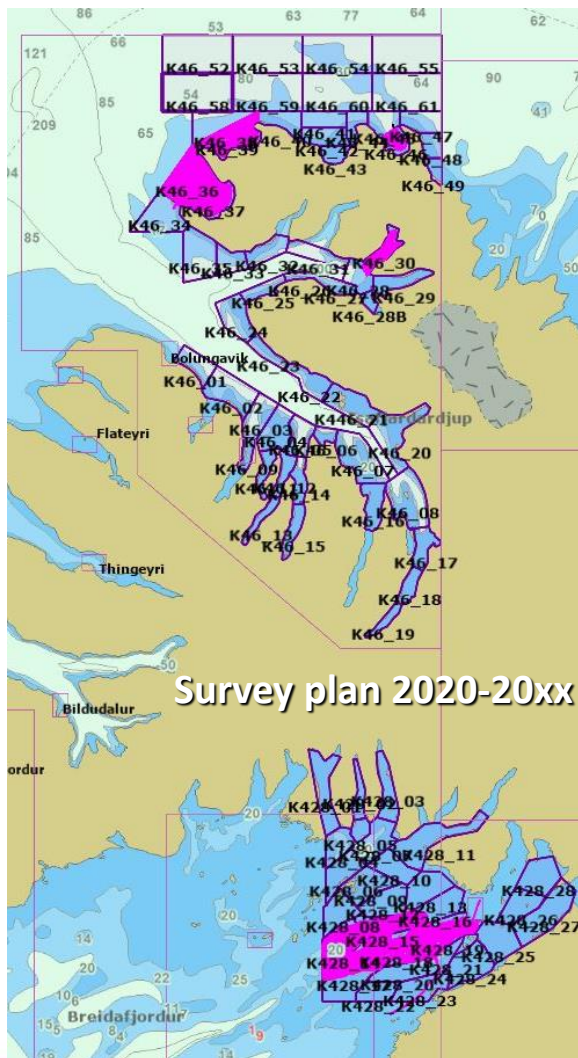


Udgivet af (Gefið út af) det kongelige Søkort-Arkiv, København, August 1946
Published by the Royal Danish Hydrographic Office, Copenhagen, August 1946



ICELANDIC COAST GUARD

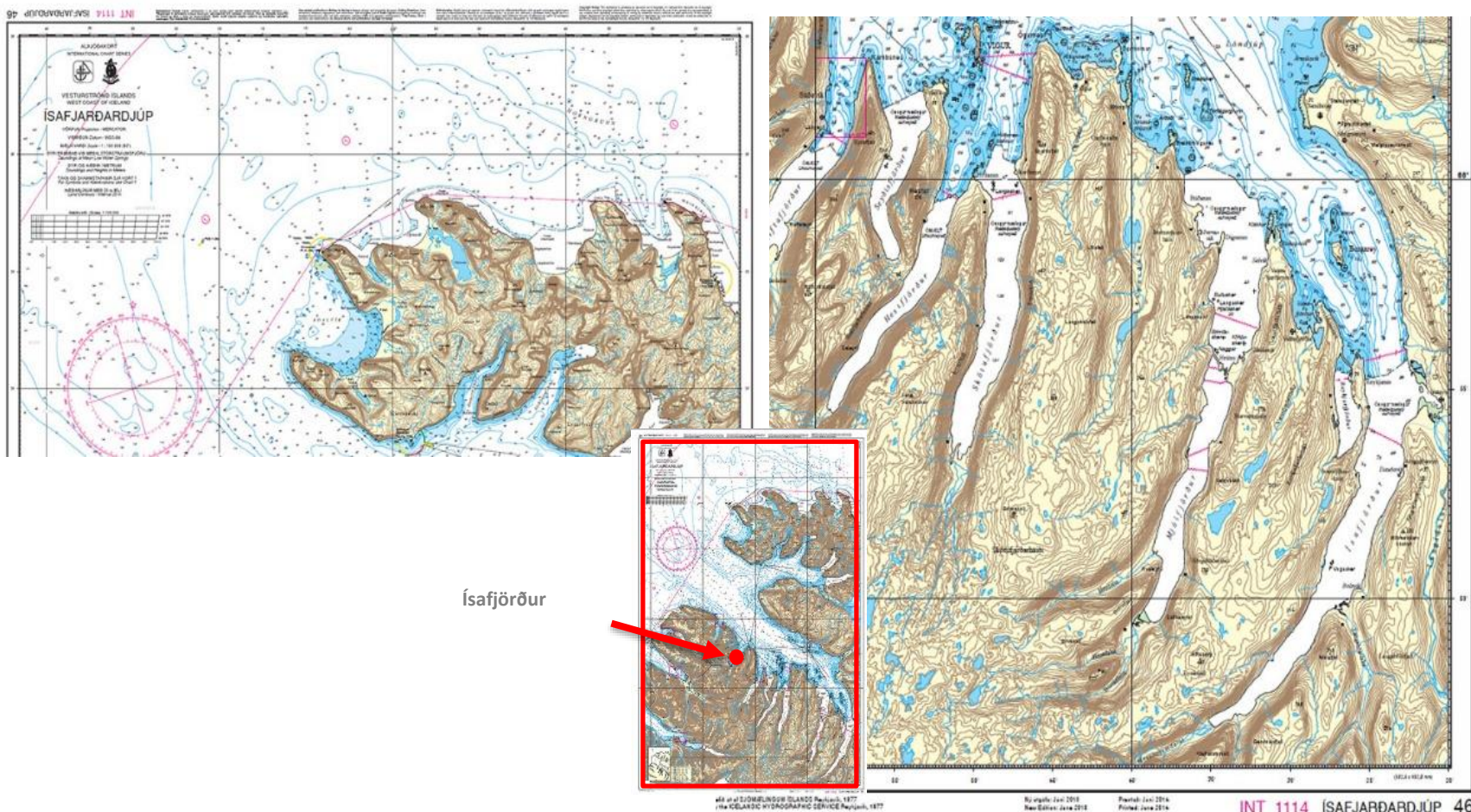
Our focus turned to Vestfirðir





ICELANDIC COAST GUARD

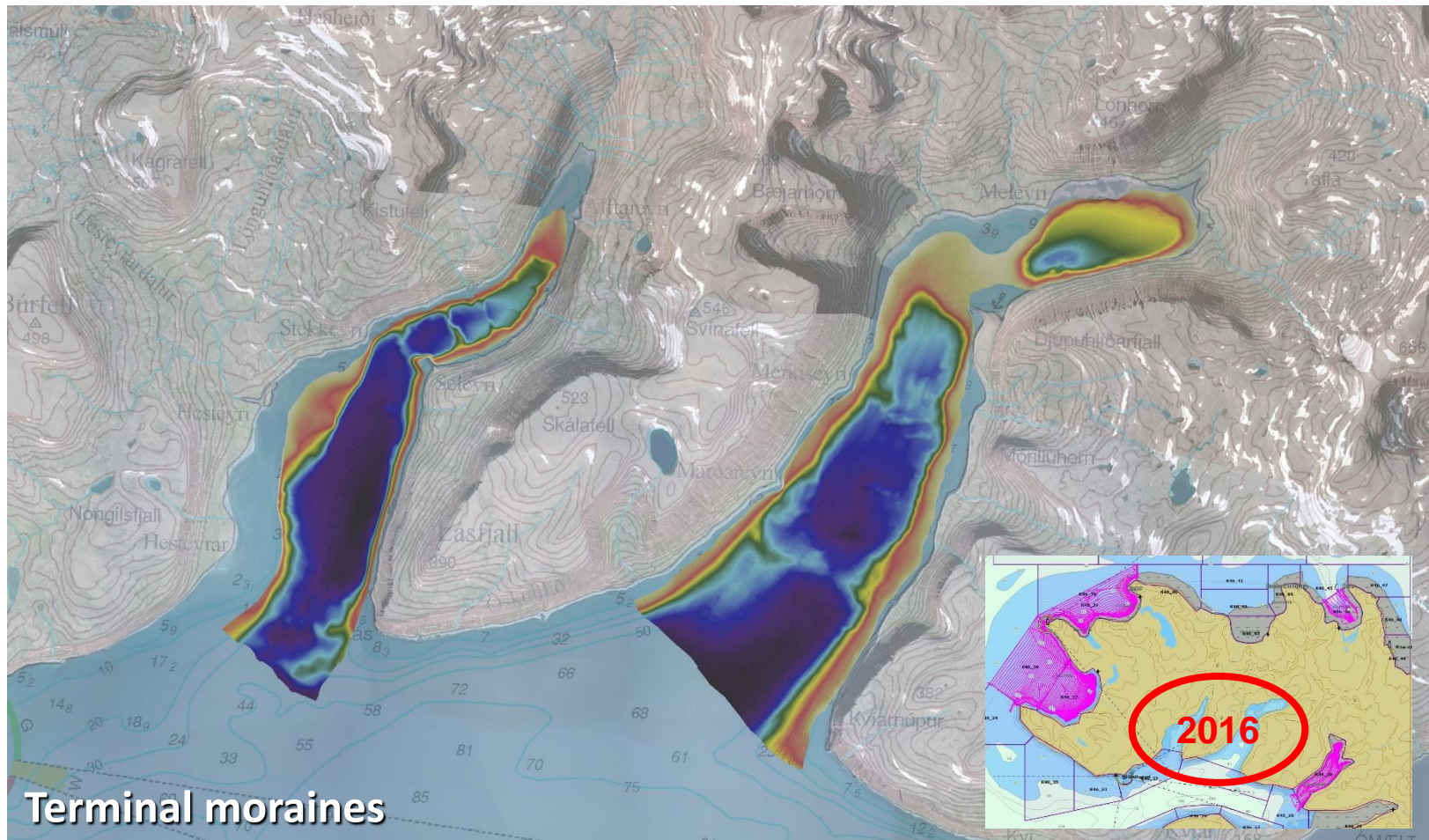
Unsurveyed fjords in Ísafjarðardjúp





ICELANDIC COAST GUARD

Interesting geological features revealed

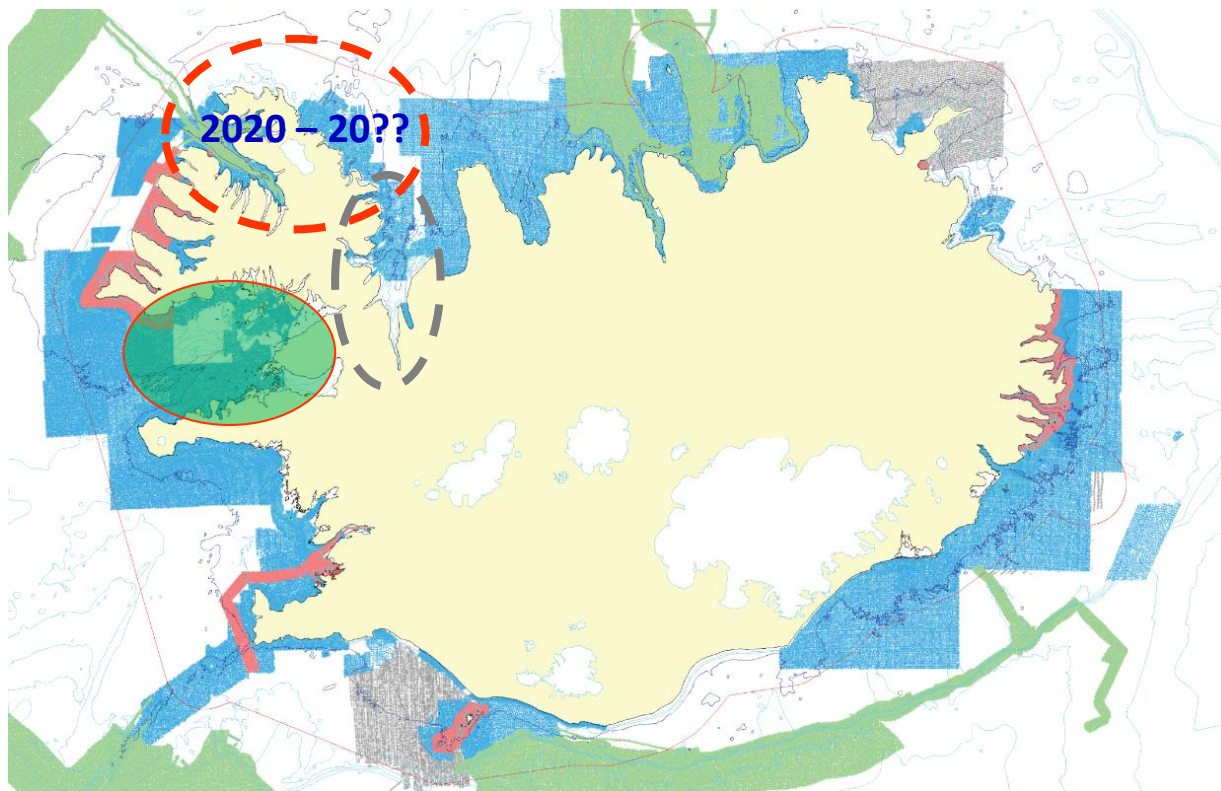


Terminal moraines



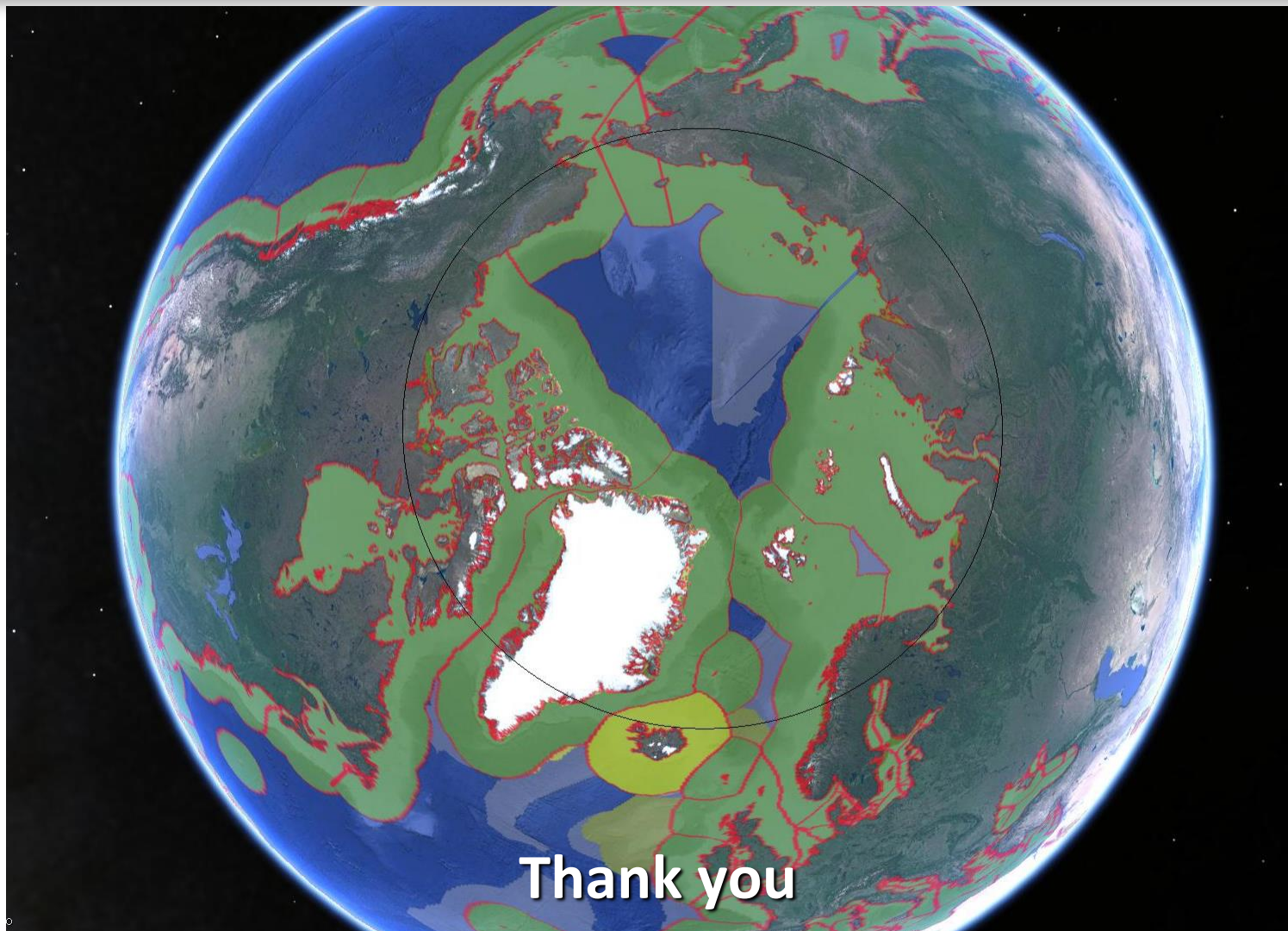
ICELANDIC COAST GUARD

Future focus in surveying ?





ICELANDIC COAST GUARD



Thank you