

# Danish Geodata Agency

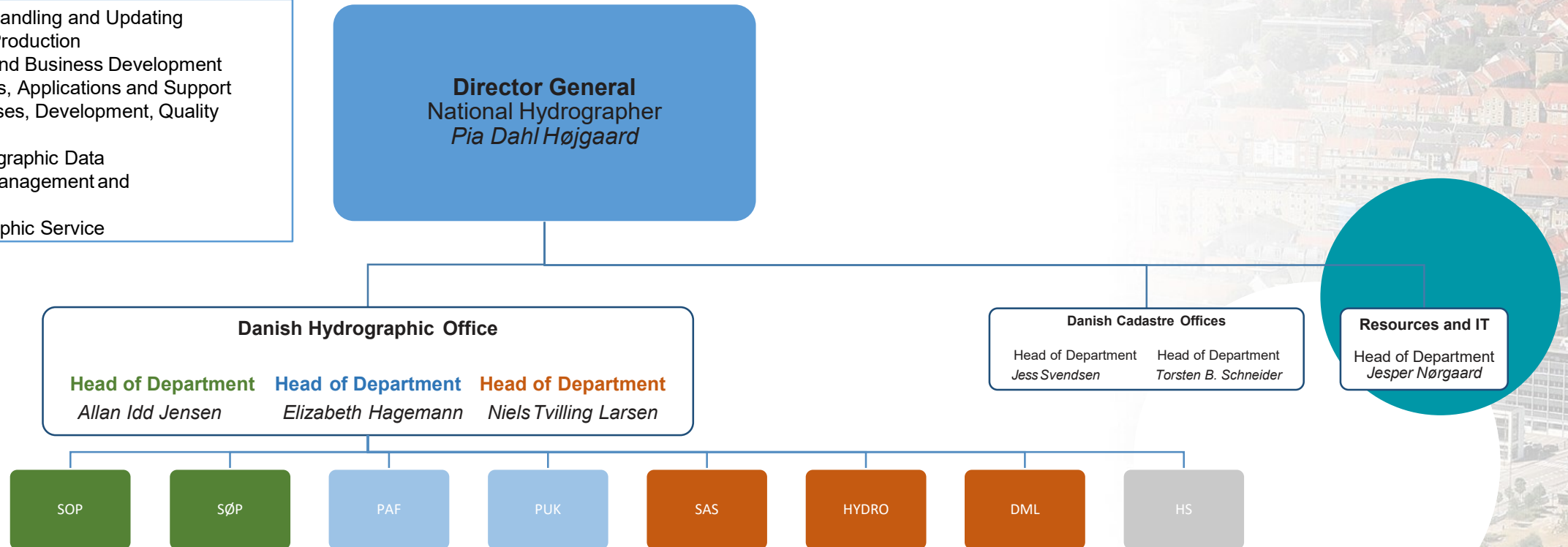
# ARHC12, St.John's – National Report Denmark 2022





# Organization in the Danish Geodata Agency

SOP: Case Handling and Updating  
SØP: Chart Production  
PAF: Policy and Business Development  
SAS: Systems, Applications and Support  
PUK: Processes, Development, Quality Control  
Hydro: Hydrographic Data  
DML: Data Management and Deliverables  
HS: Hydrographic Service





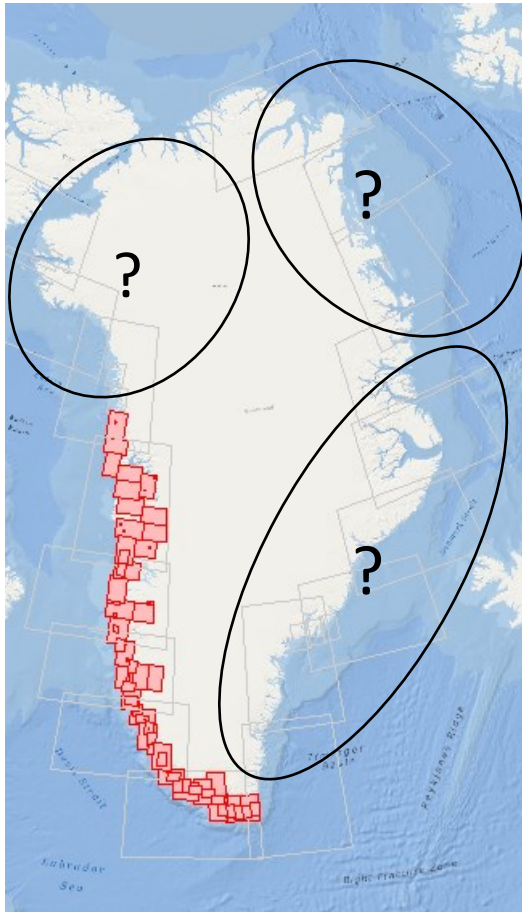
# IMO Member State Audit of Denmark

The IMO Member State audit of Denmark was undertaken in November 2021. Since the scope of the audit included the flag, coastal and port state obligations of Denmark, the Danish Geodata Agency was among the audited agencies.

→ At the IMO audit, DGA demonstrated that it keeps records, evaluates, and reviews its performance on an annual basis and formulates goals for the coming year. There were no further comments to the work carried out by DGA.



# Charting in Greenland after 2026

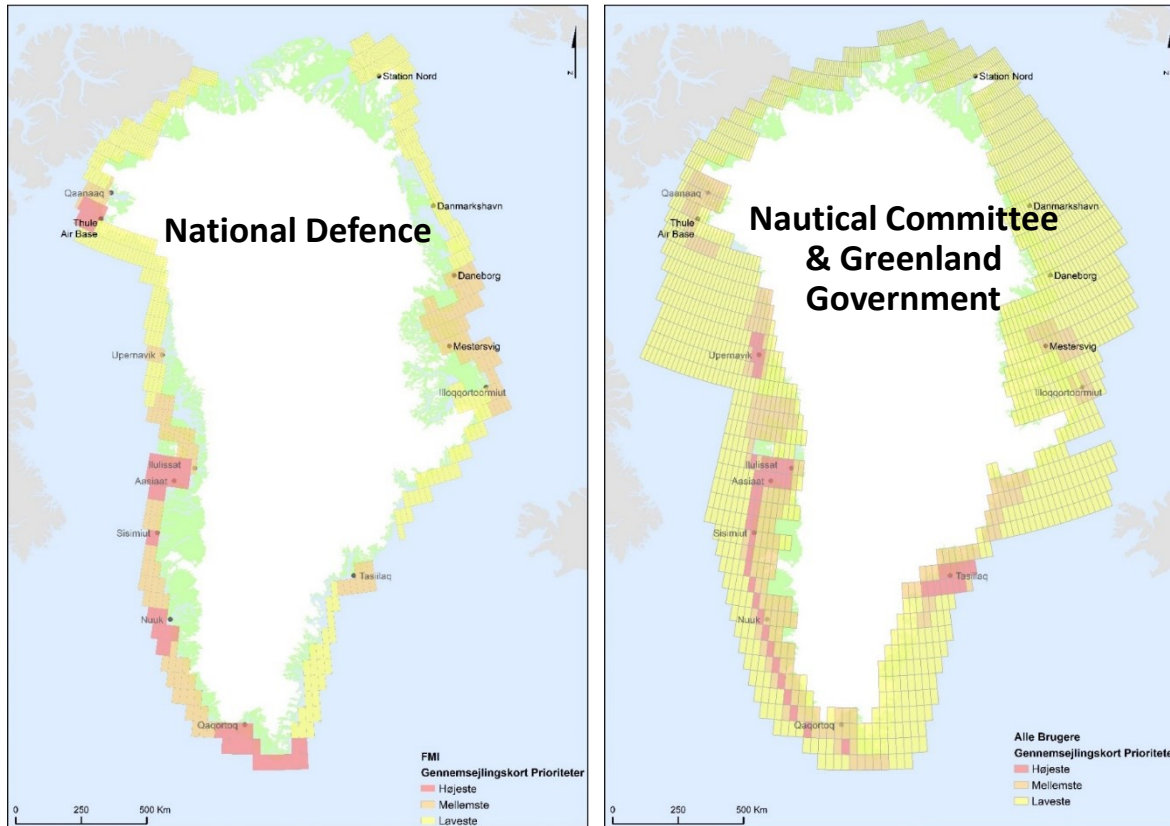


Prioritization of future charting of Greenland after 2026

→ Involving the users of sea charts



# Charting in Greenland after 2026



Figures above: Summary of prioritized areas from the National Defence (left) and Civil users (right) in relation to future needs for coastal charts.

- User survey with both civilian and military users: Conformity between the results from two user surveys regarding the prioritization of future charting in Greenland
- The highest prioritized areas are:
  - Southwest and South Greenland
  - Around Thule Airbase
  - Central part of East Greenland (around Tasiilaq, Mestersvig and Illoqqortoormiut (Scoresbysund)).