

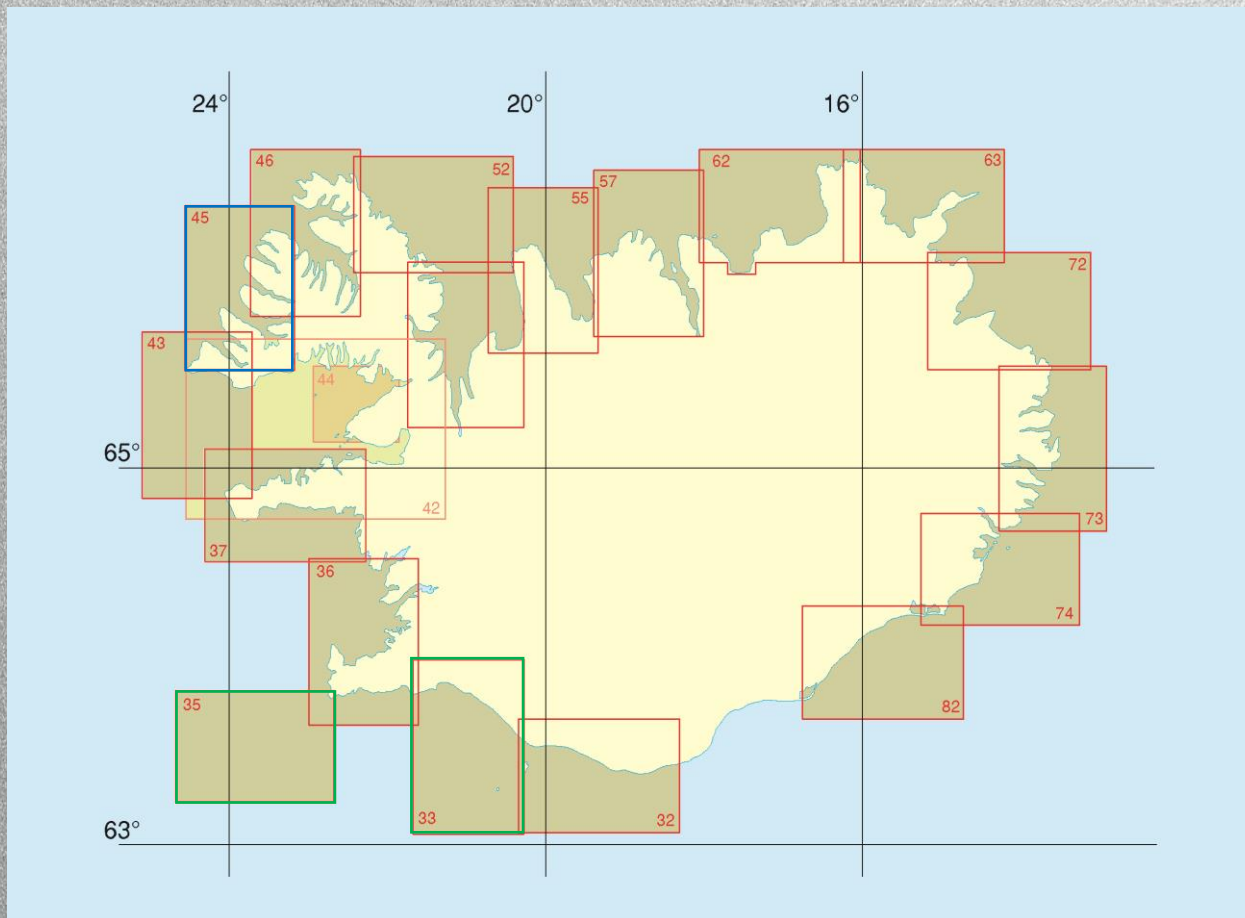
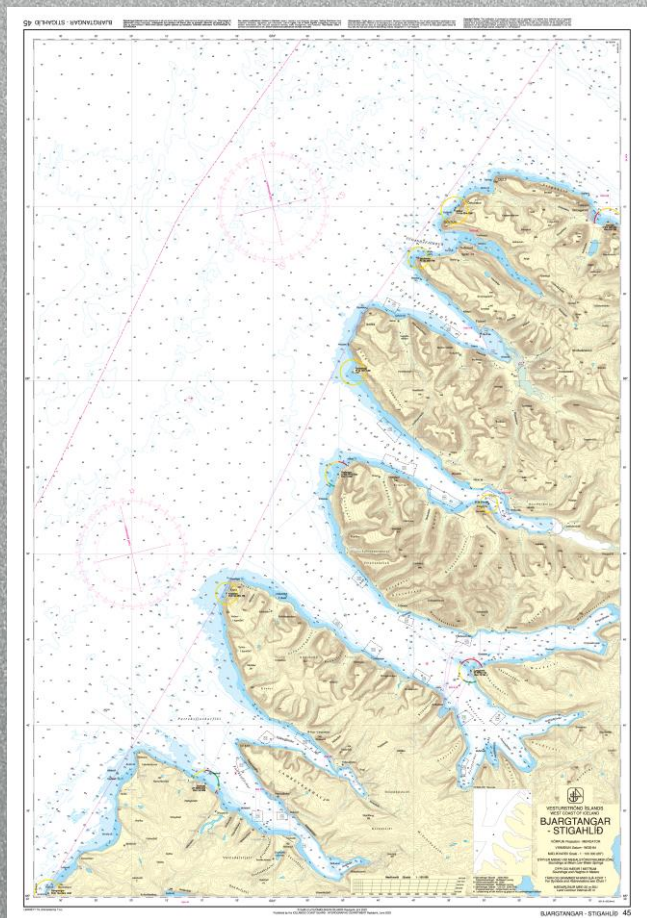


National Report - Iceland

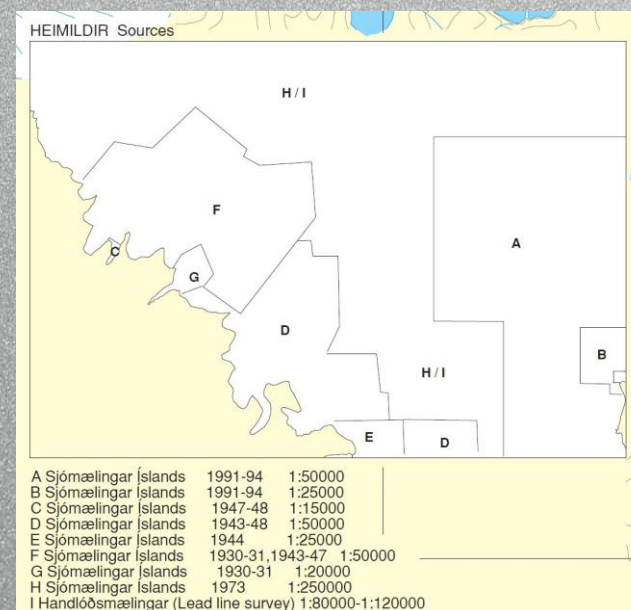
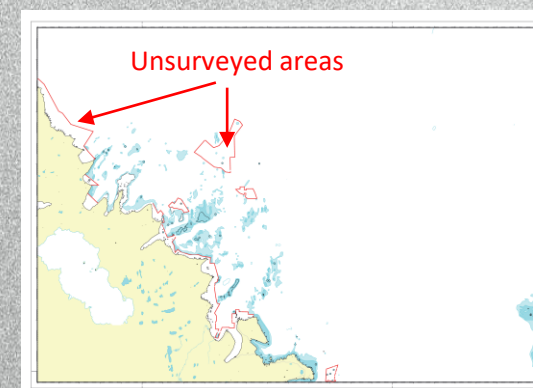
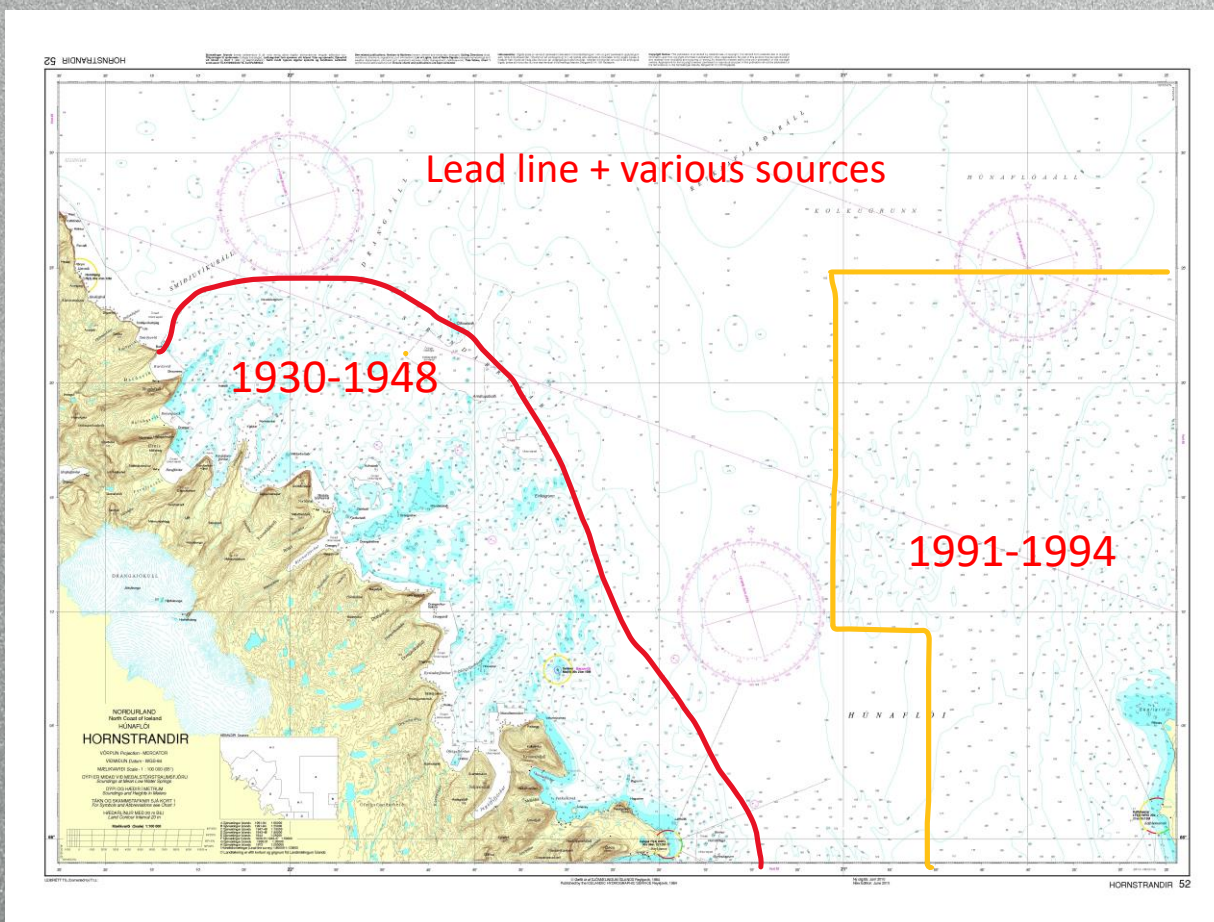
Arctic Regional Hydrographic Commission

13th meeting, 6 - 7 September 2023, Nuuk, Greenland

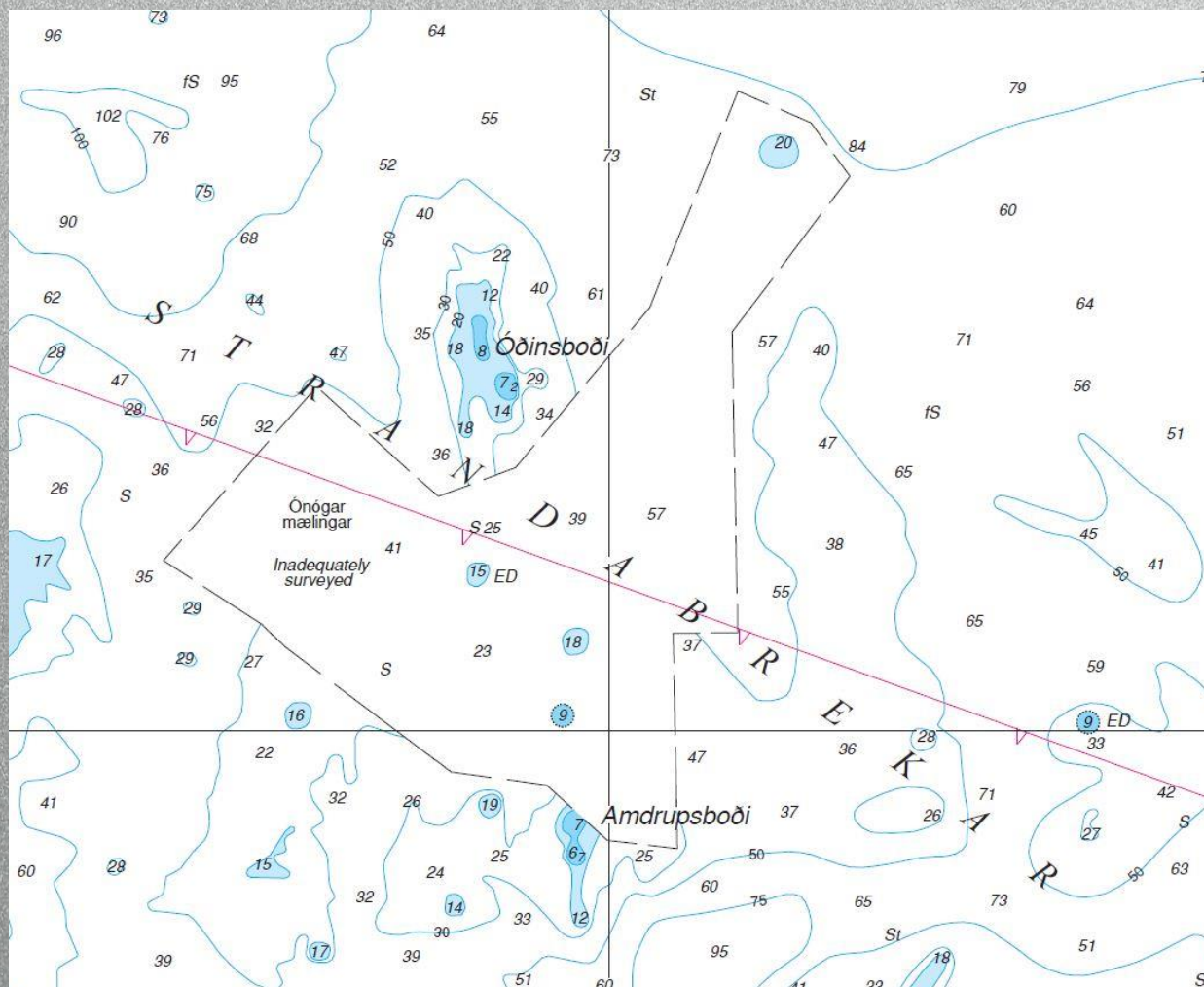
A New Chart and New Editions



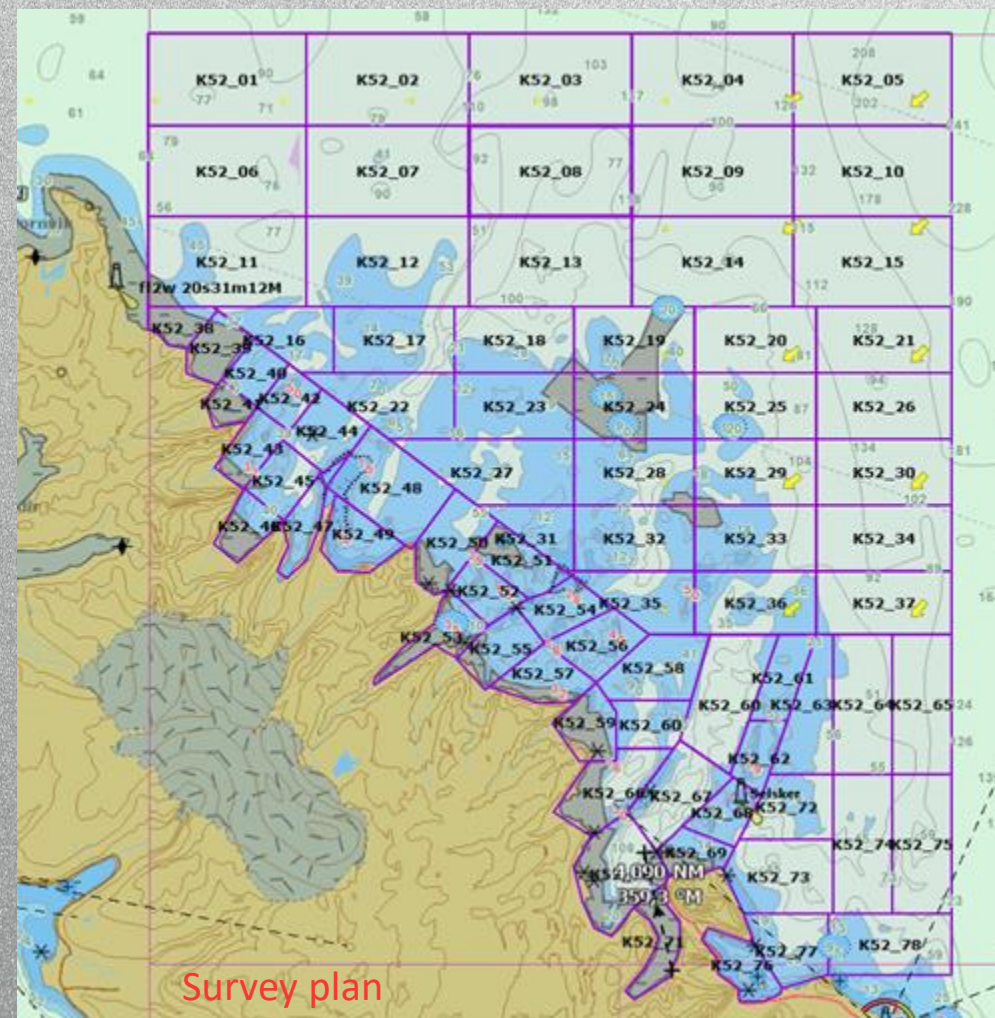
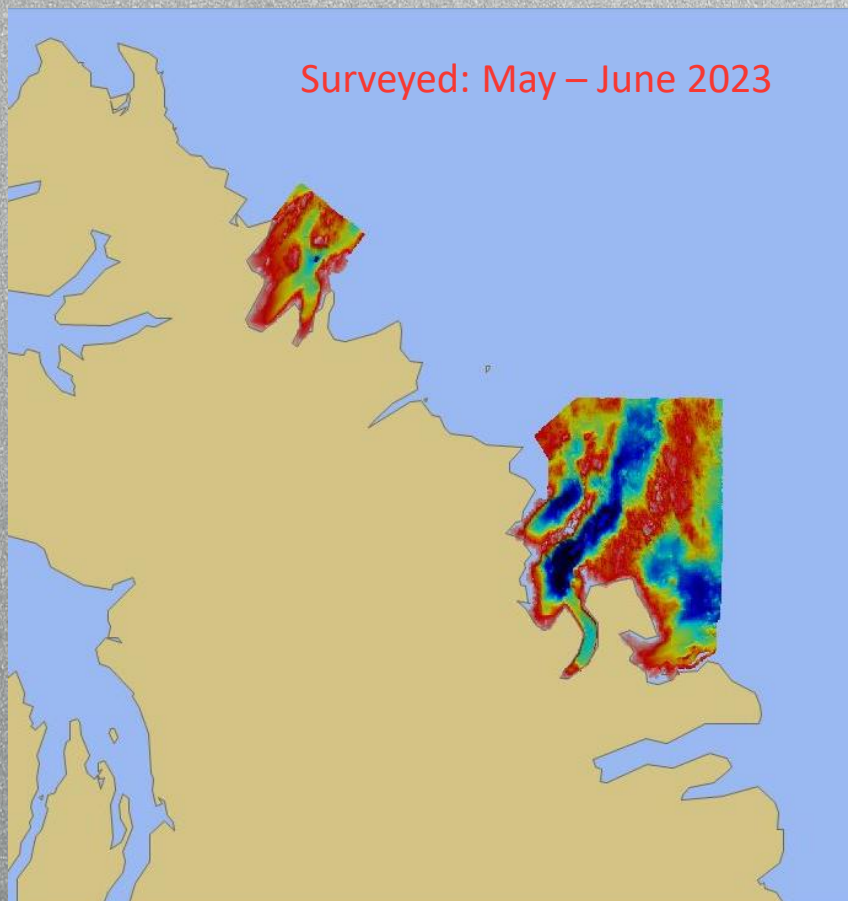
New survey area: Húnaflói, NW Iceland



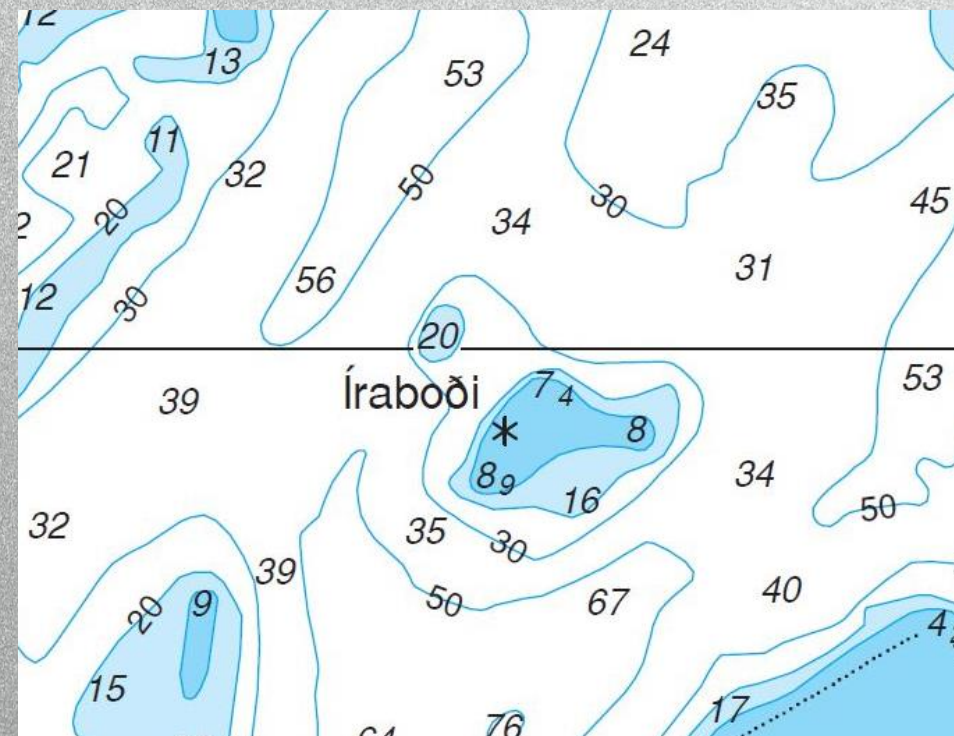
Strandabrekar, Óðinsboði



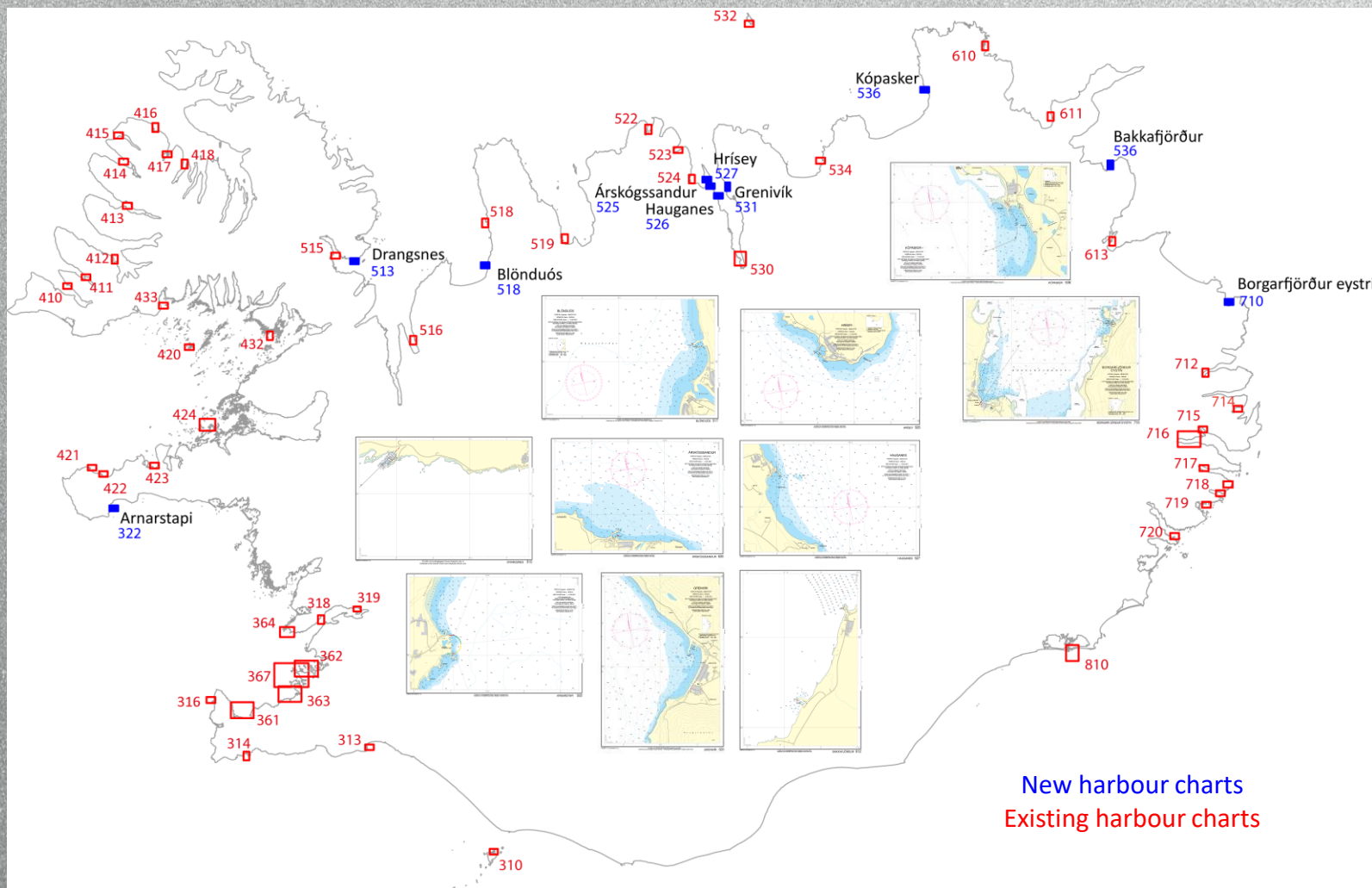
New survey area: Húnaflói, NW Iceland



Íraboði, Húnaflói, NW Iceland



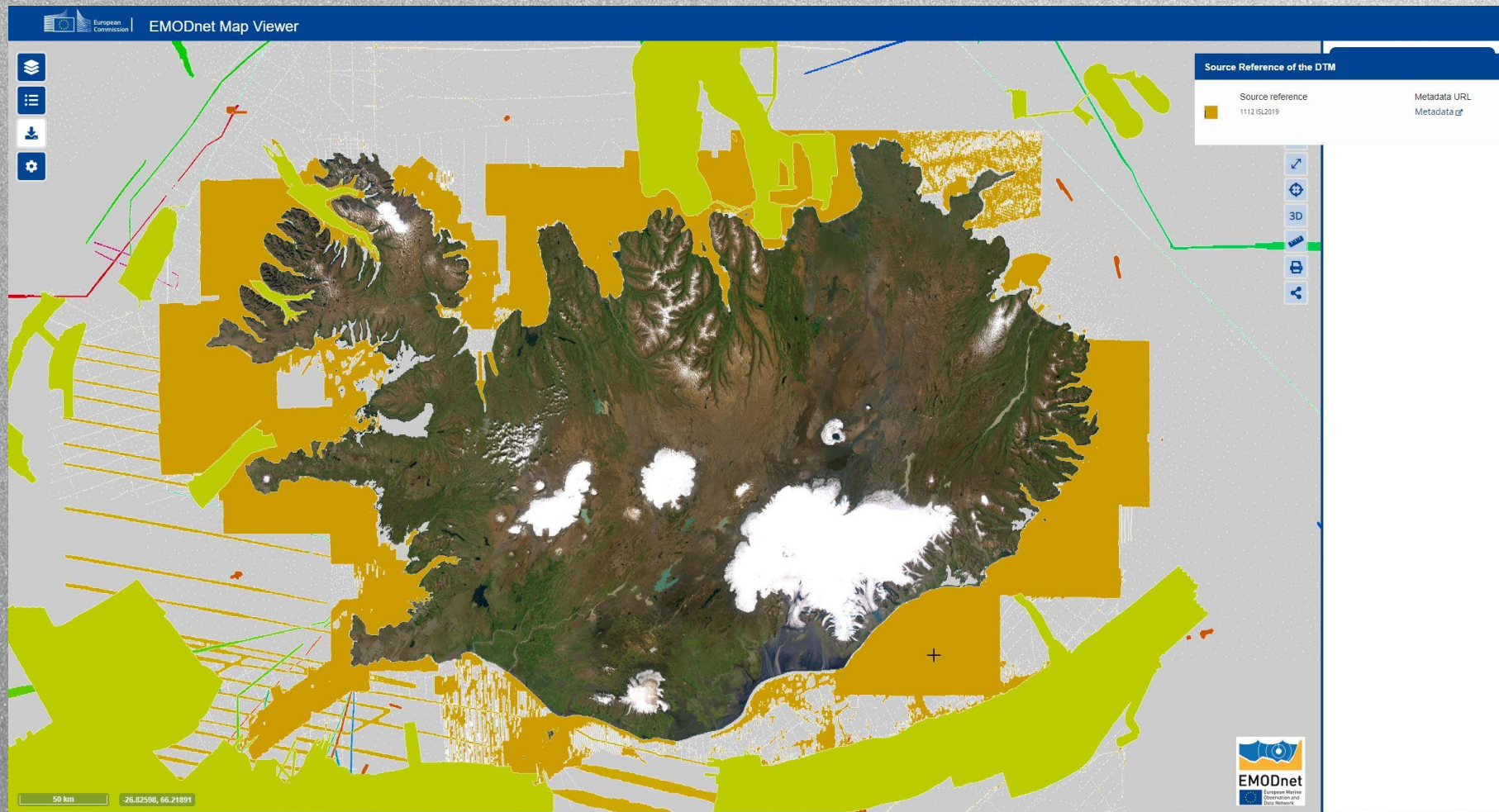
New harbour charts - planned




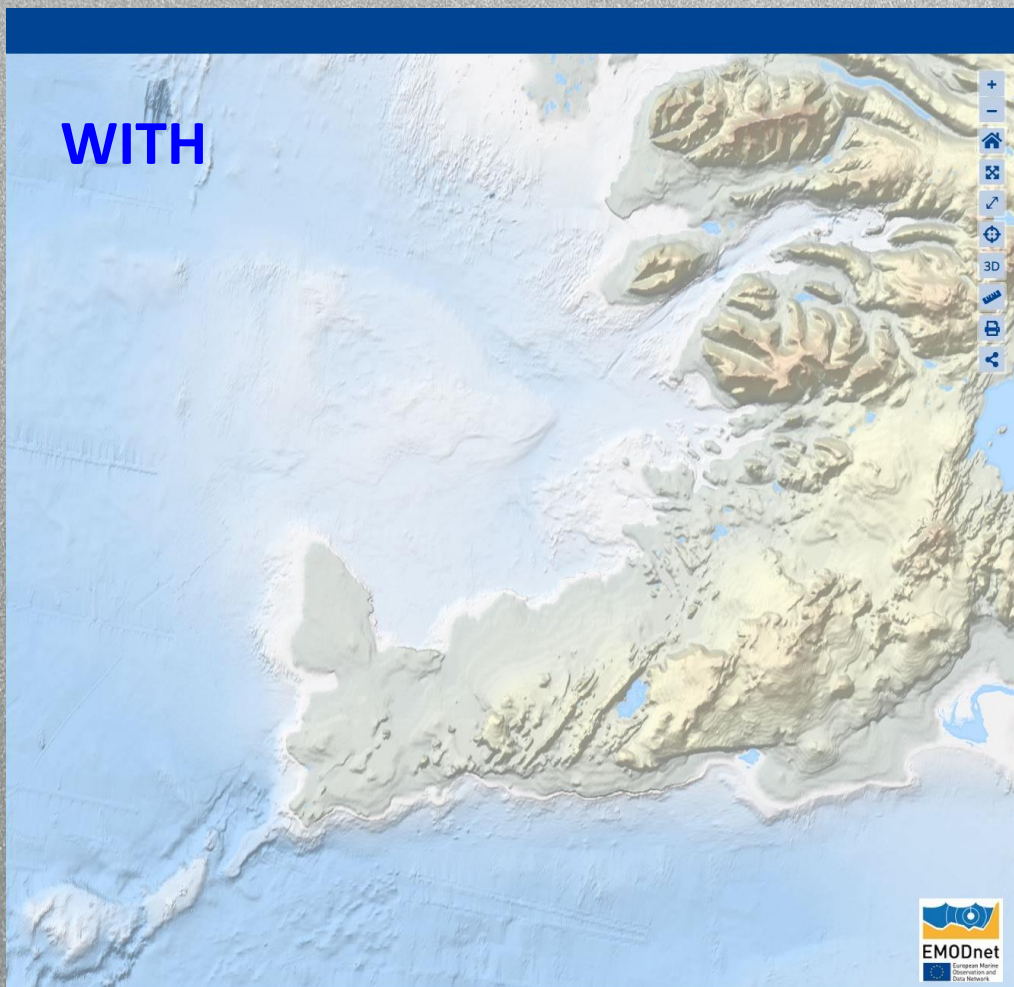
New harbour charts
Existing harbour charts



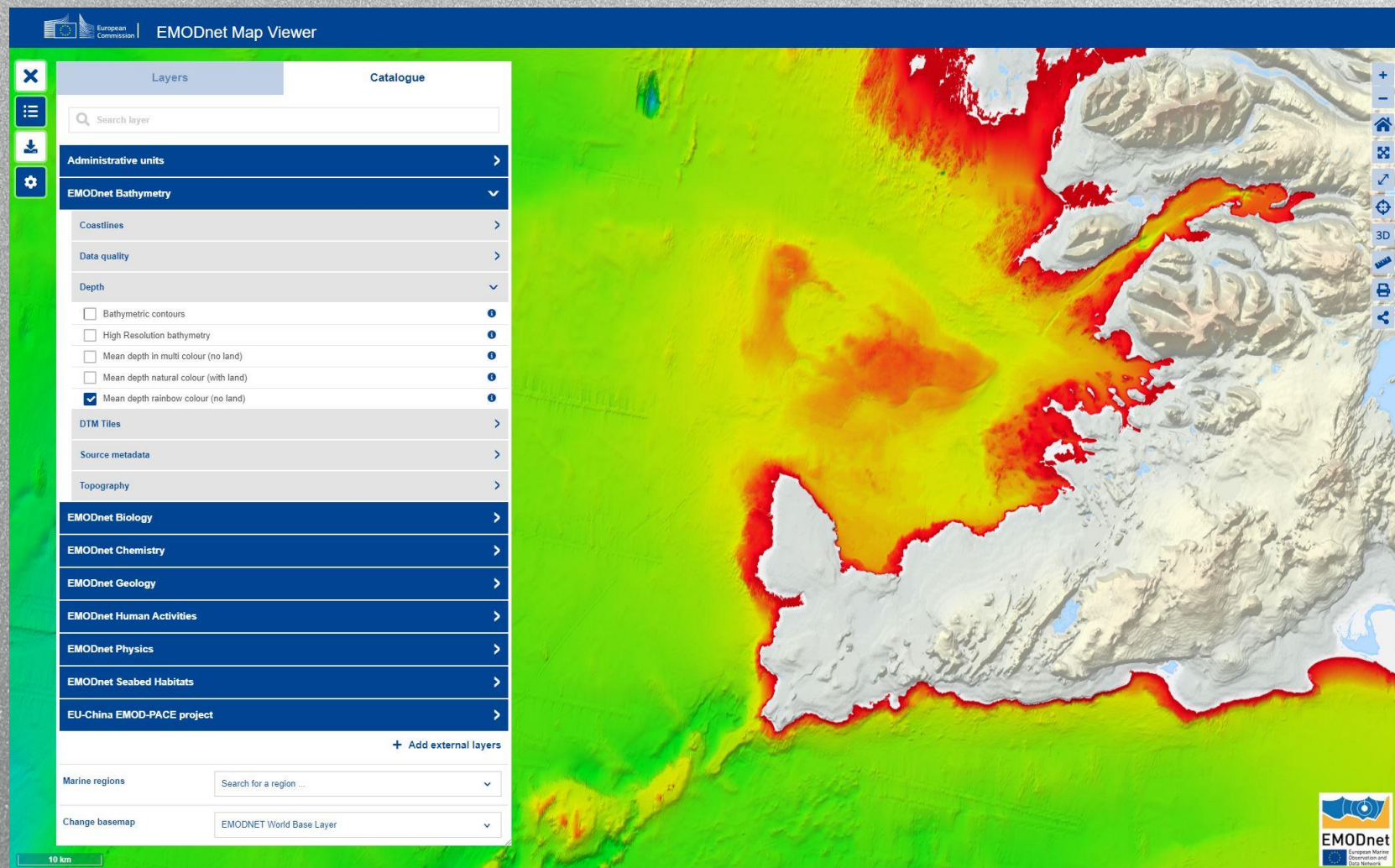
EMODnet Bathymetry



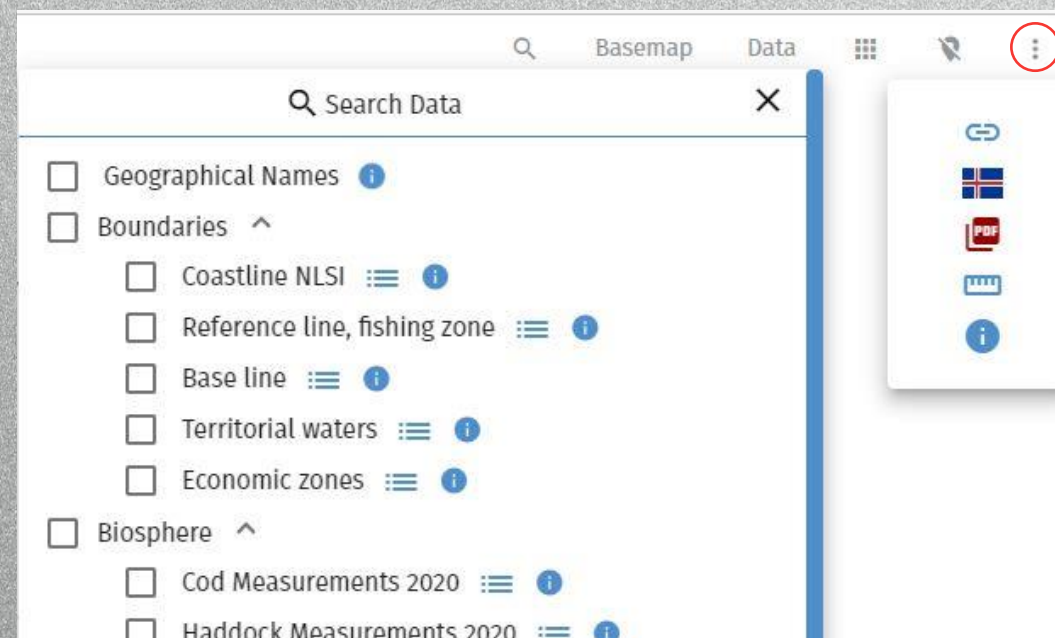
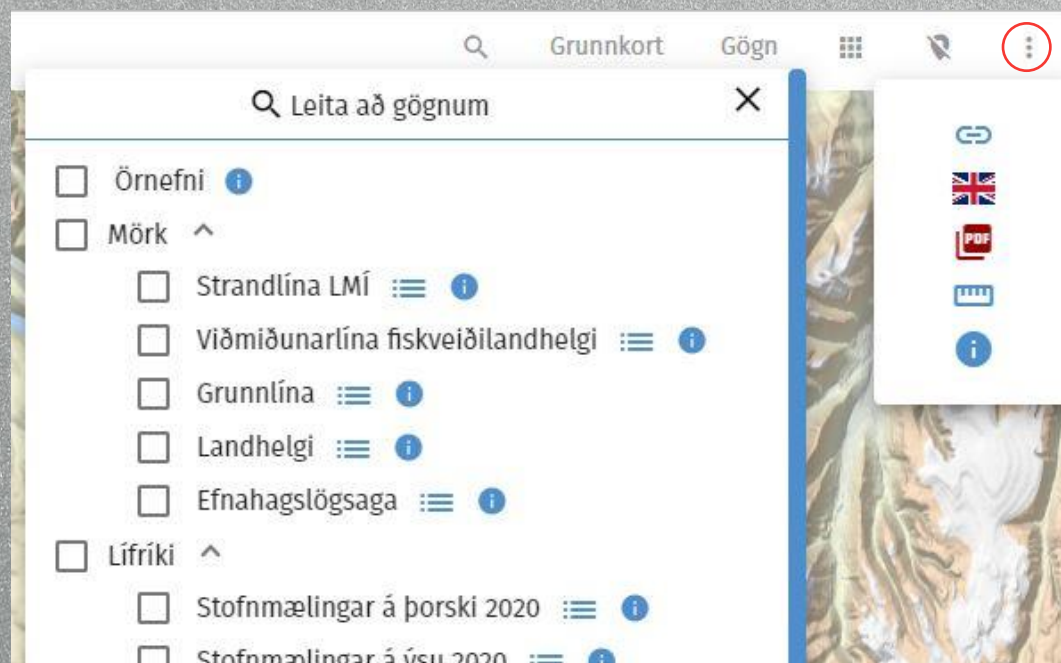
EMODnet Bathymetry – data from Iceland



EMODnet Bathymetry – data from Iceland



The Icelandic Ocean Viewer “Hafsjá” in English now.



Takk fyrir

Thank you



ARHC13

