

5 respostas

Aceitar respostas

Resumo
Pergunta
Individual

1. Hydrographic Office Name:

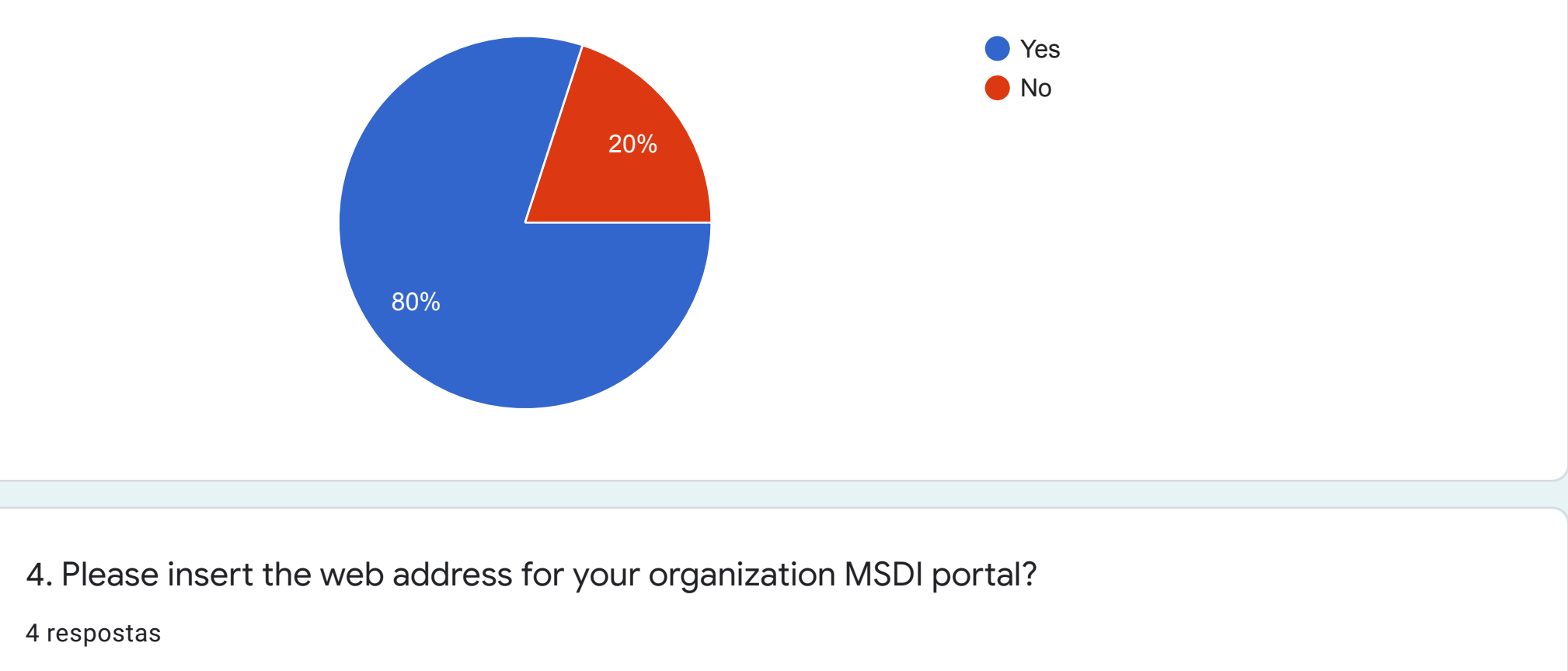
5 respostas

- Instituto Hidrográfico
- United Kingdom Hydrographic Office (UKHO)
- Shom (France)
- DIVISION HYDROGRAPHIE OCEANOGRAPHIE ET CARTOGRAPHIE (DHOC) DE LA MARINE ROYALE
- INSTITUTO HIDROGRÁFICO DE LA MARINA - ESPAÑA

2. What are your email?

5 respostas

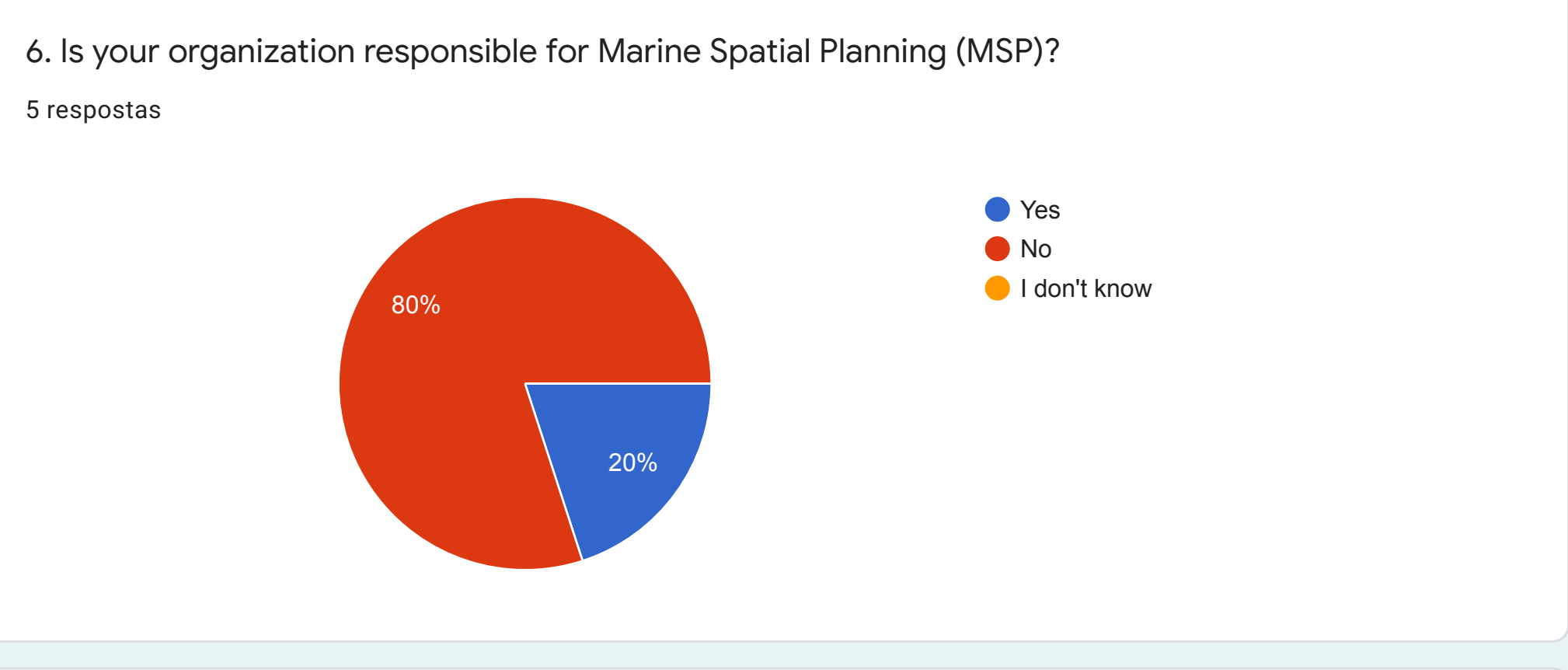
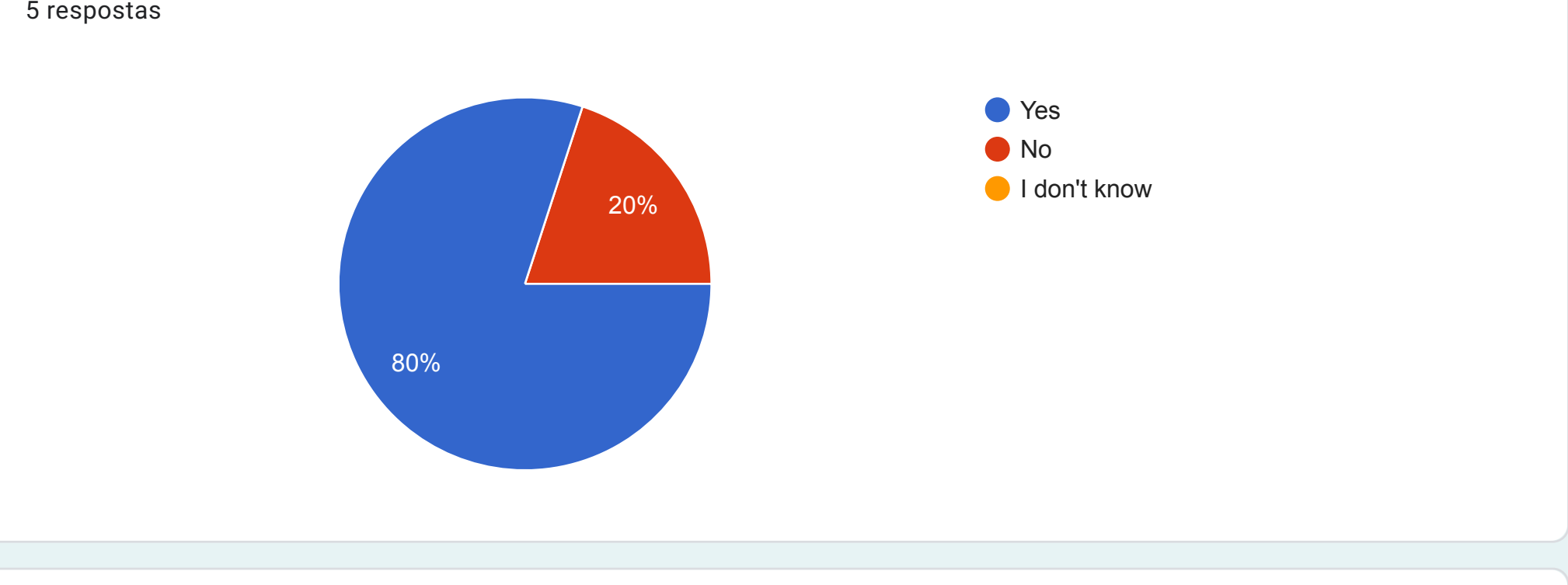
- geraldes.dias@hidrografico.pt
- IBTE@ukho.gov.uk
- eric.le.guen@shom.fr
- abdellah.hadou@gmail.com, dhoc-cdiv-mr@far.ma
- ihmesp@fn.mde.es



4. Please insert the web address for your organization MSDI portal?

4 respostas

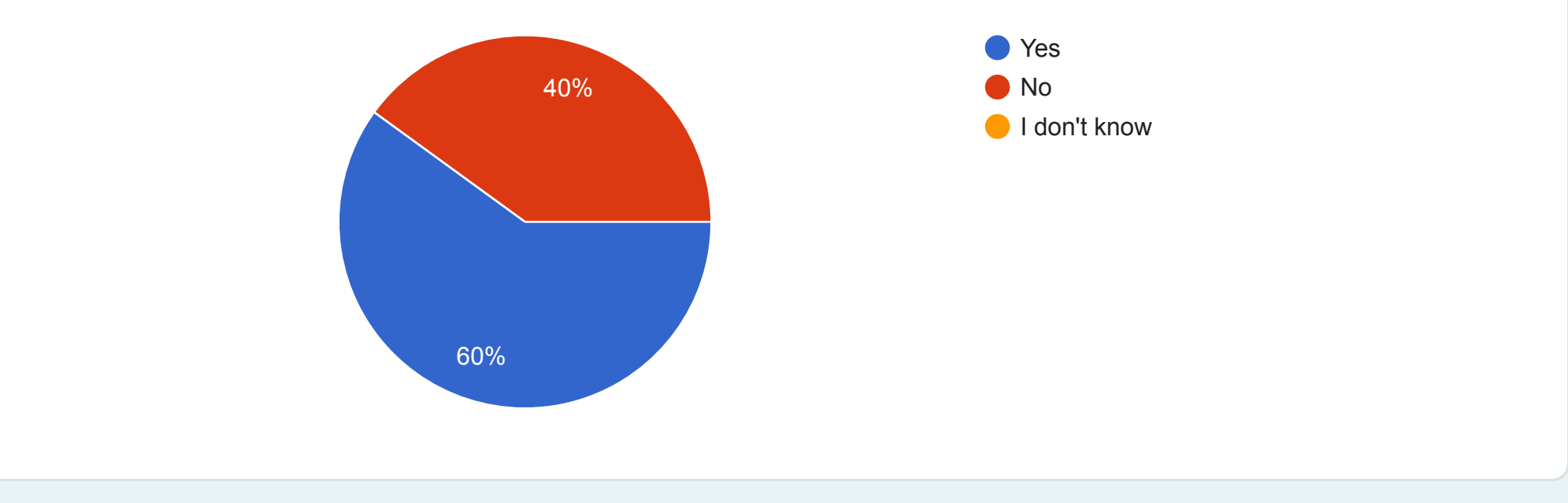
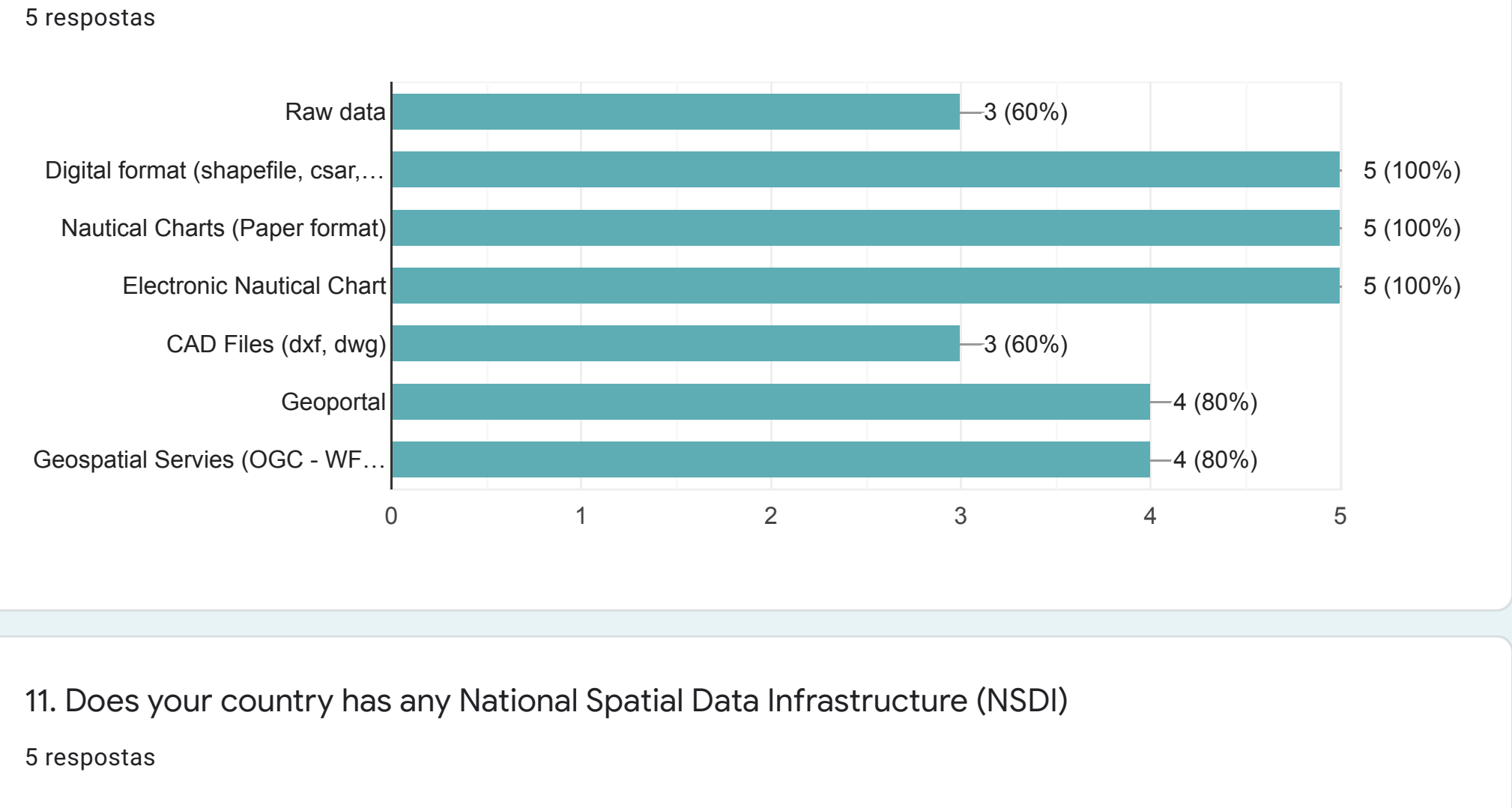
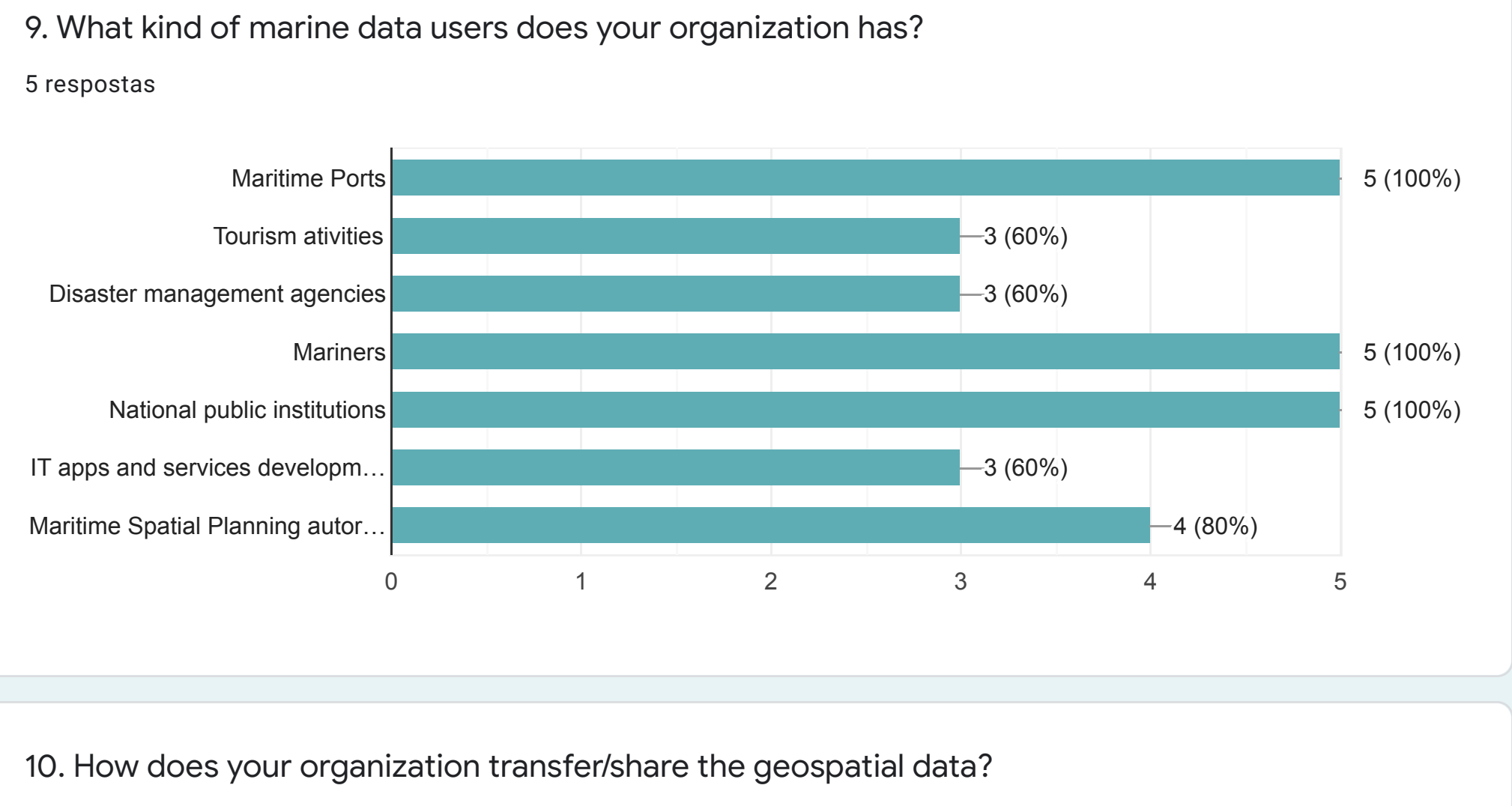
- https://geomar.hidrografico.pt/
- https://www.admiralty.co.uk/digital-services/data-solutions/admiralty-marine-data-portal
- data.shom.fr + maritimelimits.gouv.fr + maree.shom.fr
- https://ideihm.covam.es



7. Please insert the web address for your organization MSP portal?

2 respostas

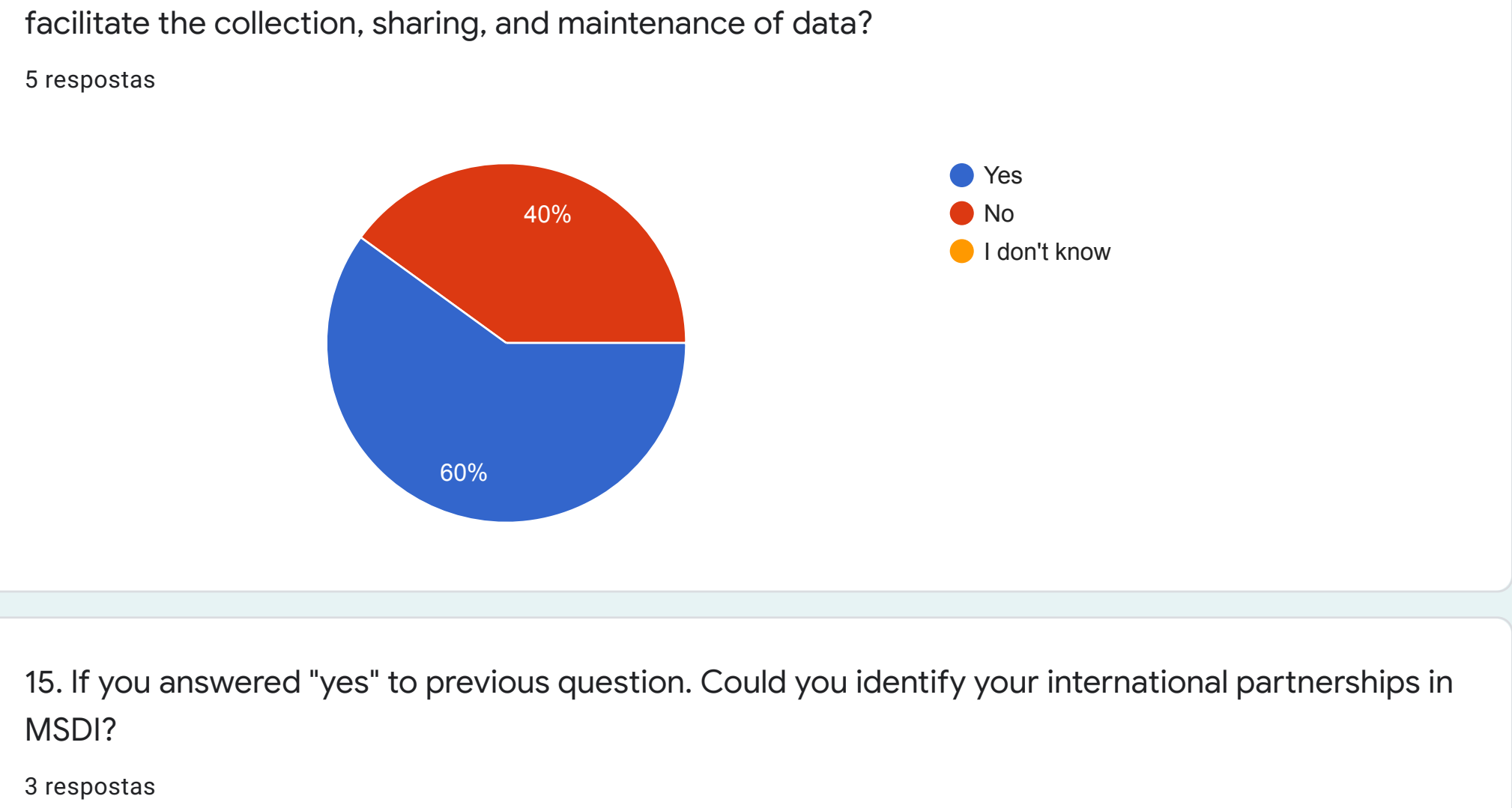
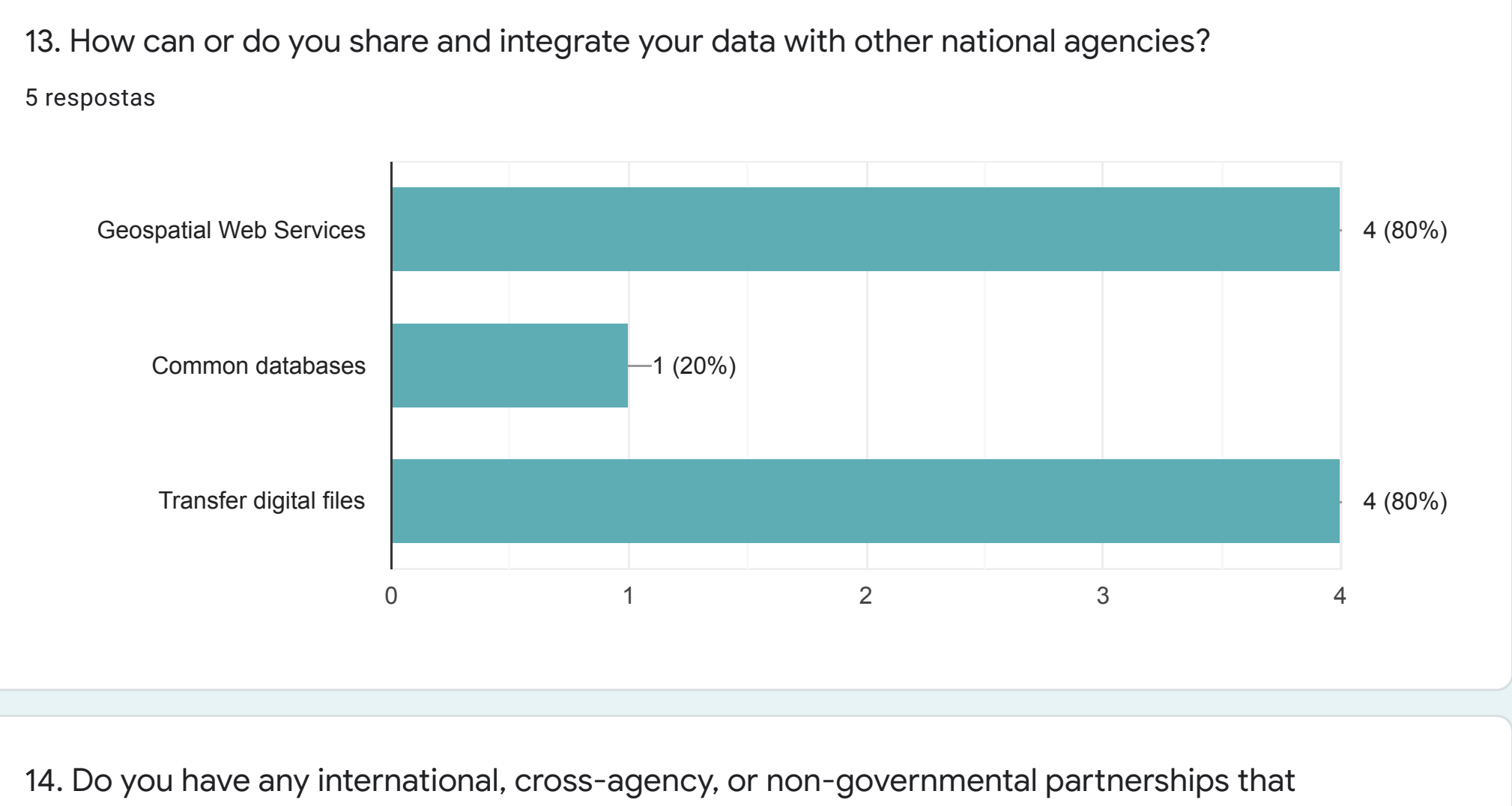
- N/A
- http://www.infomar.miteco.es/



12. How does your country organize and manage marine geospatial information (e.g., spatial data infrastructure)?

4 respostas

- It is being built an MSDI that will serve as access point to all the available marine geospatial information.
- UKHO is an agency charged with collating, managing and distributing UK Government owned marine geospatial data.
- Each agency is in charge of maintaining and disseminating its reference data (eg for Shom tides, wrecks...). Data interoperability between portals is essential, but difficult to reach. Metadata are referenced on a central government portal (data.gouv.fr)
- spatial data infrastructure



15. If you answered "yes" to previous question. Could you identify your international partnerships in MSDI?

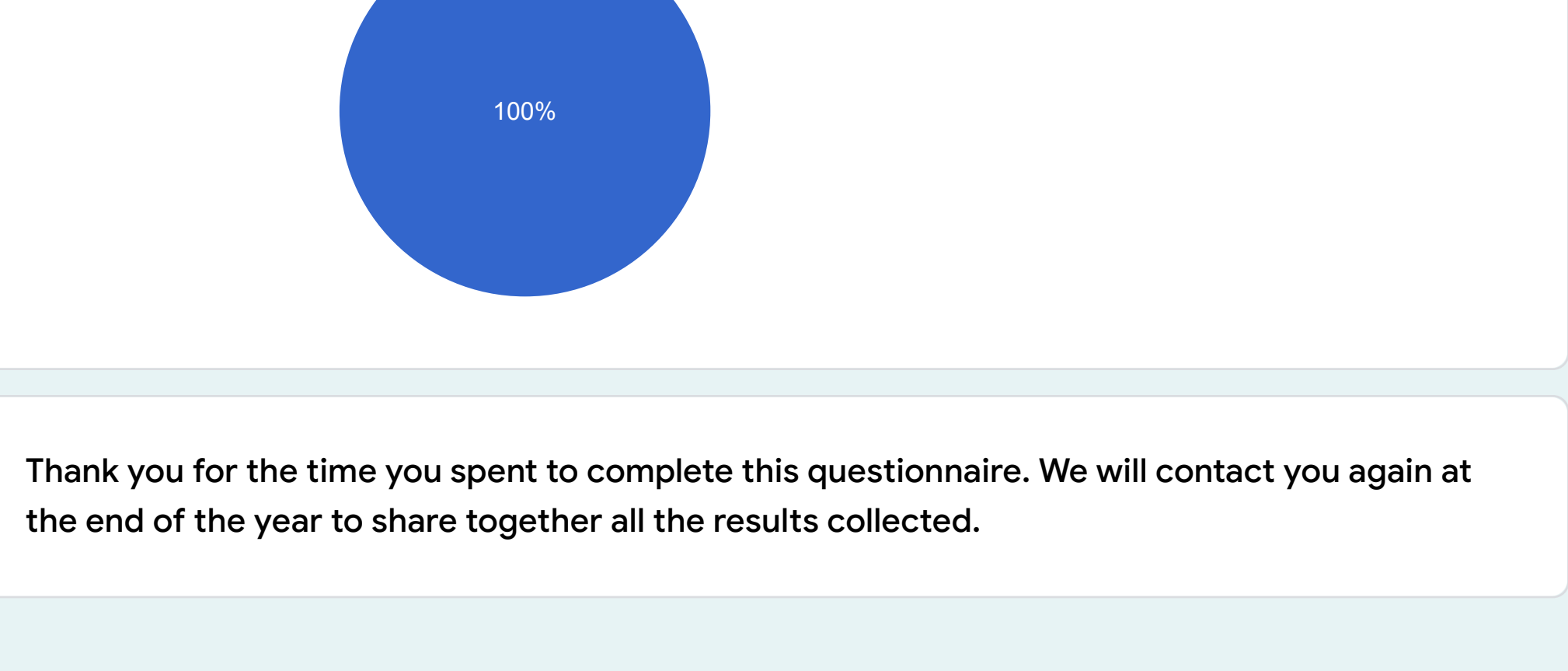
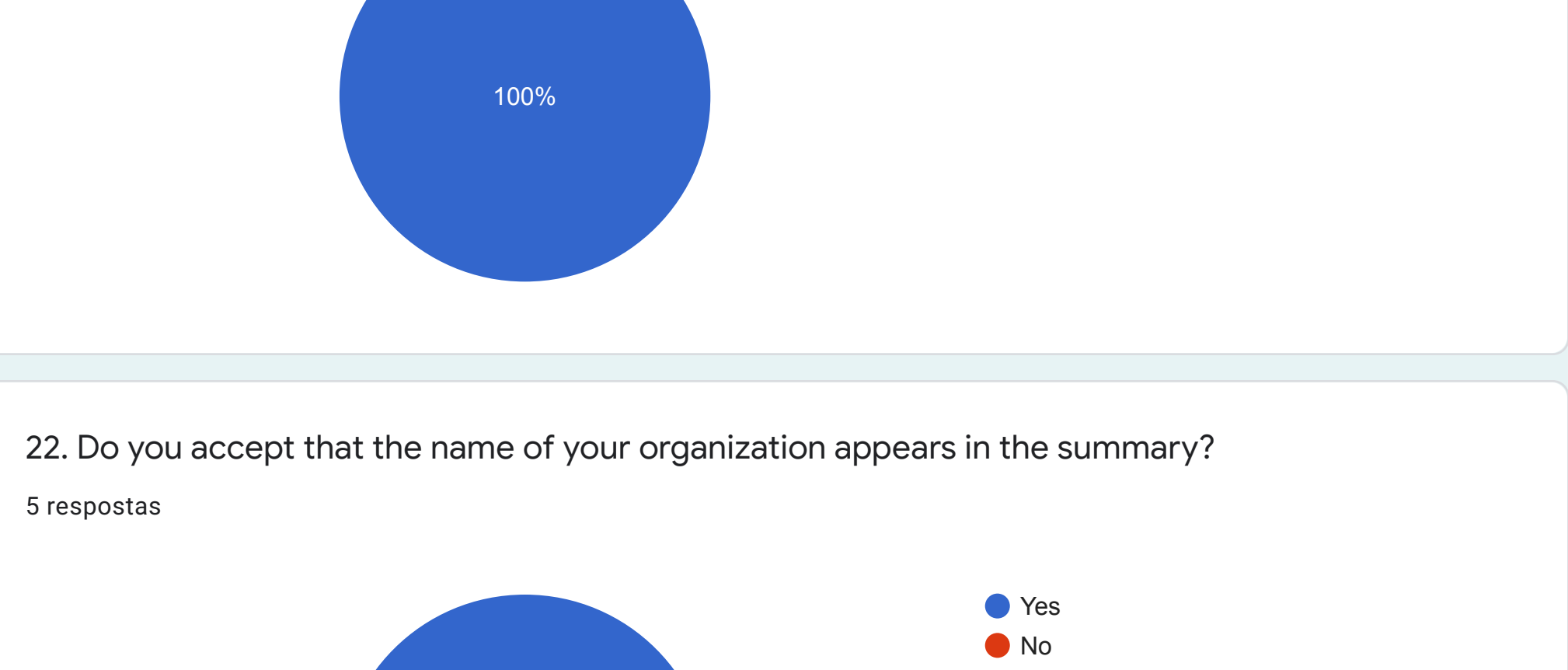
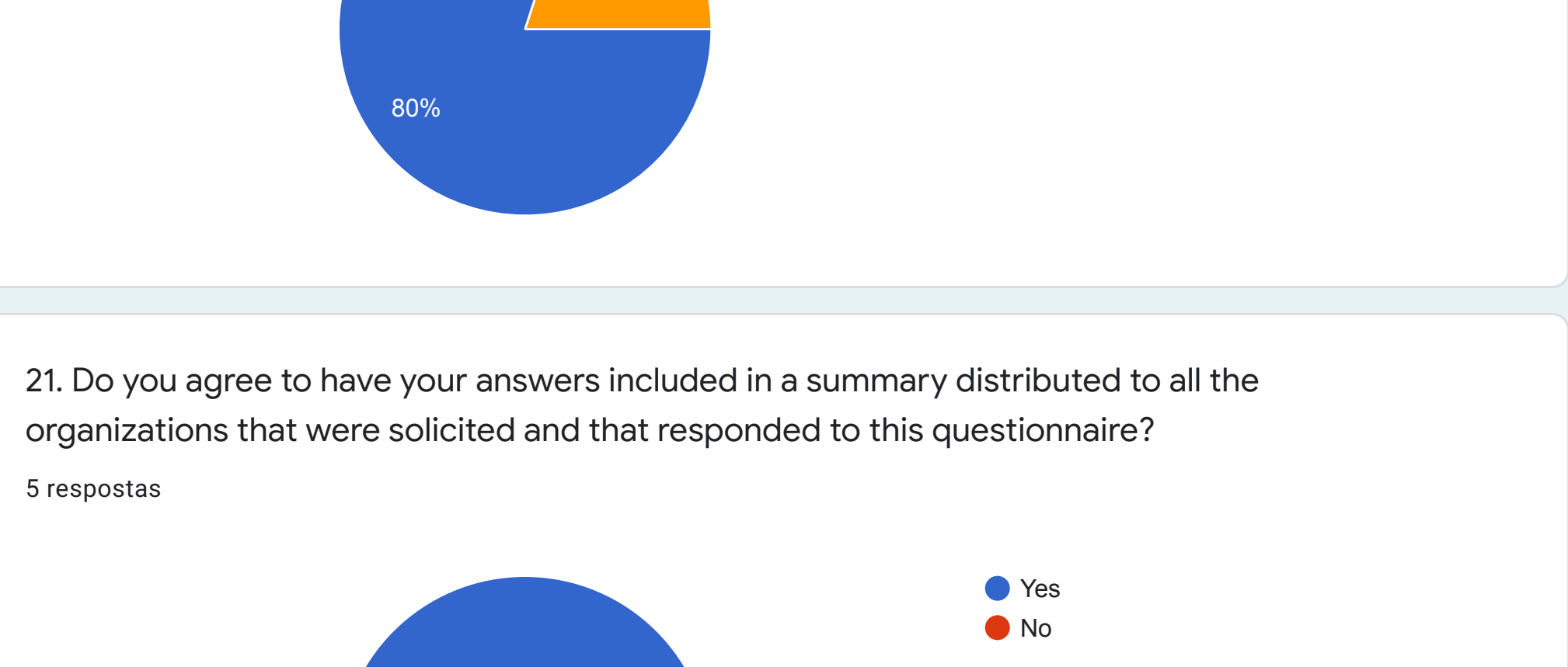
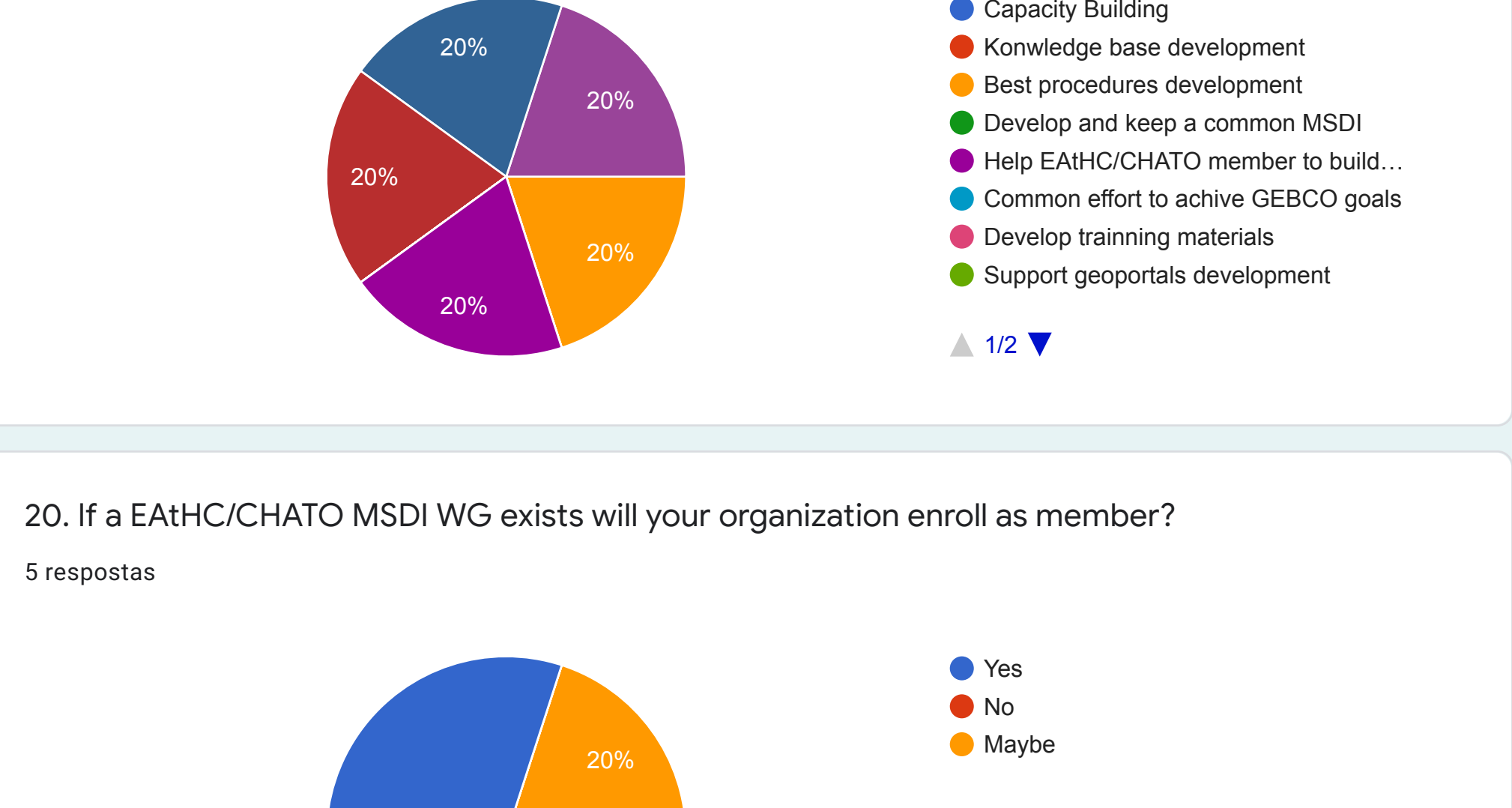
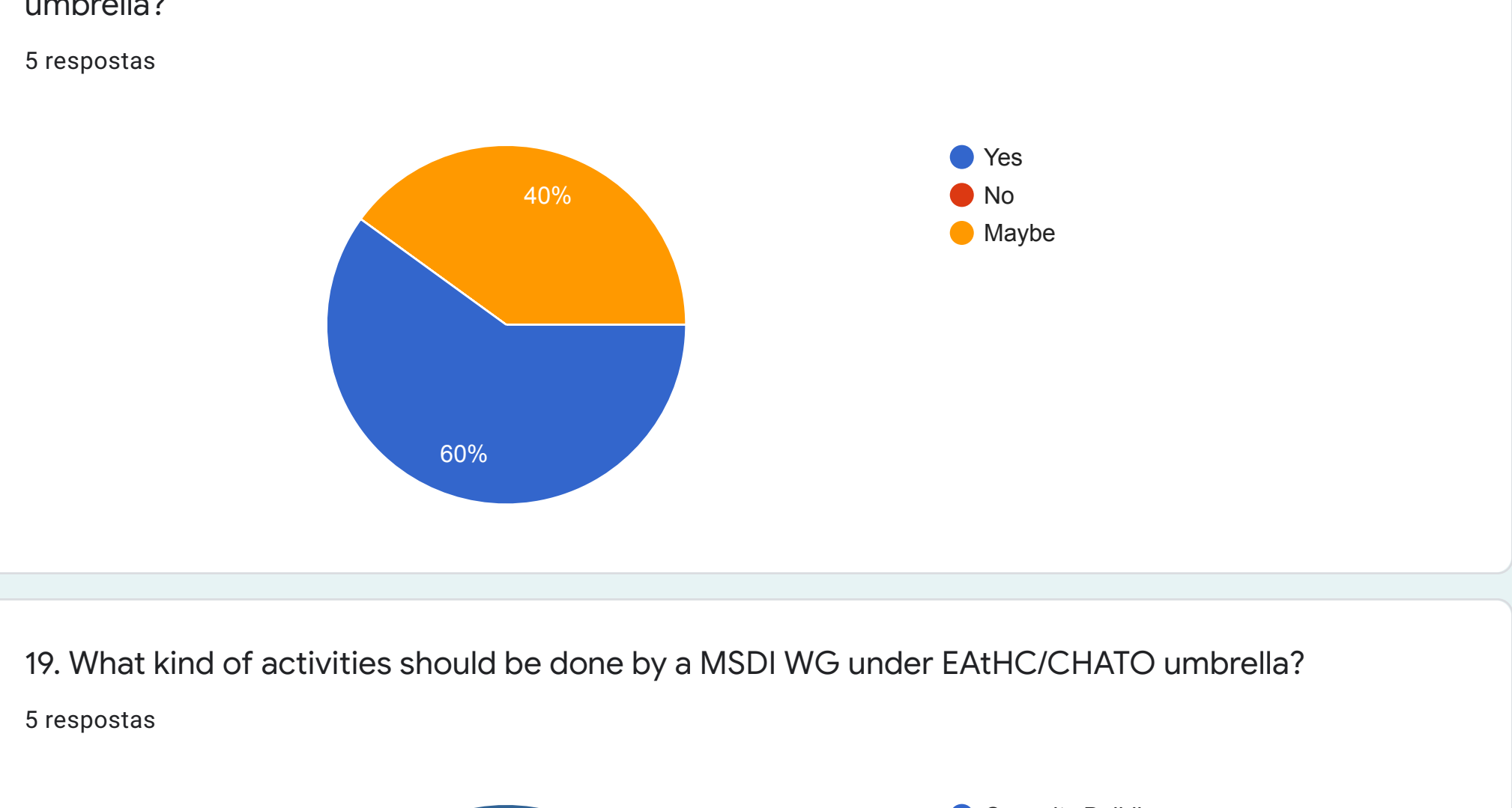
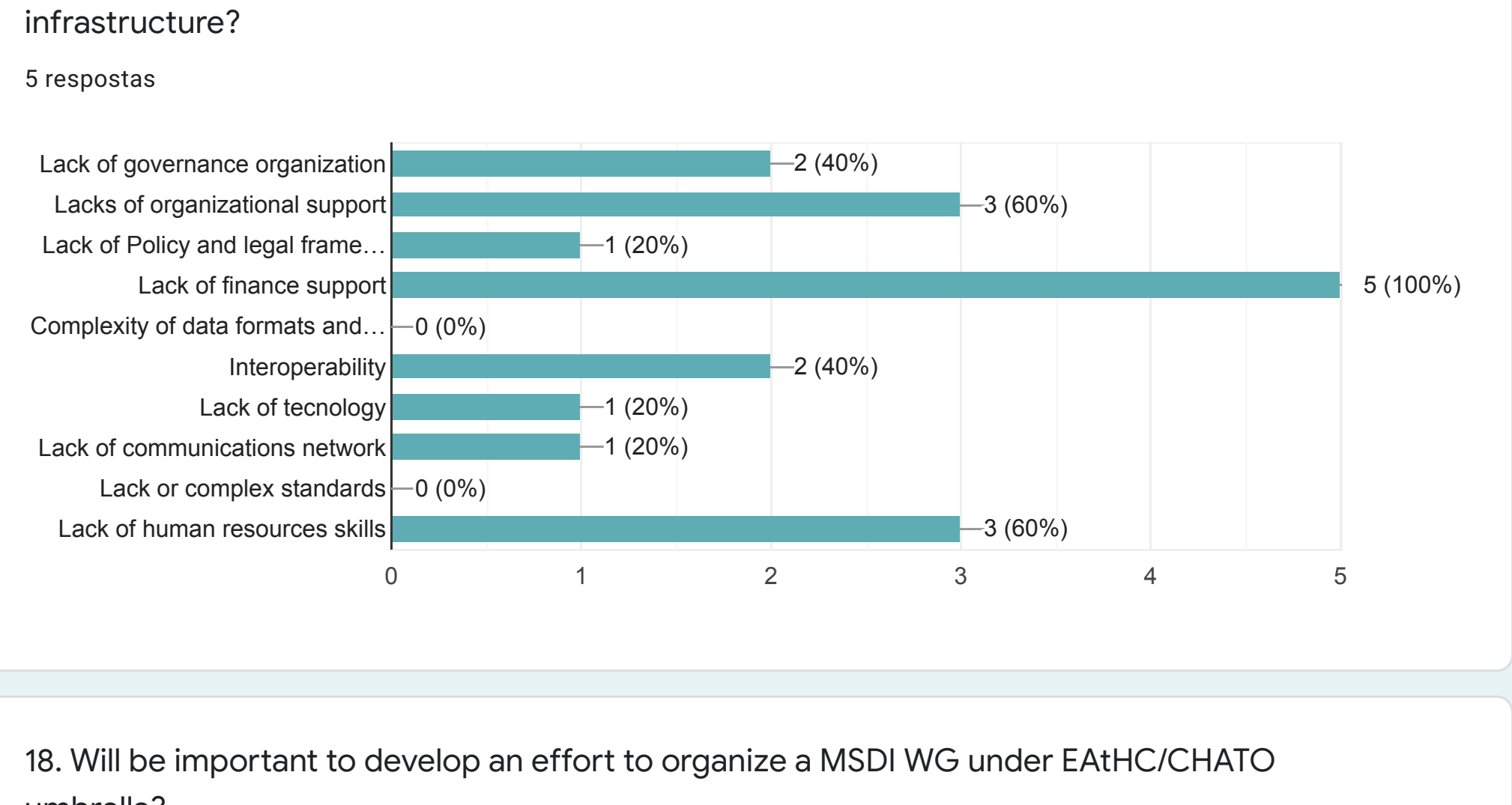
3 respostas

- At national level, we share data to SNIG (<https://snig.dgterritorio.gov.pt>) and PSOEM (<https://www.psoem.pt>). We also share data in accordance with european and international ocean data sharing projects.
- UKHO has partnerships with various international bodies and marine states to either share data and/or support and facilitate the collection and management of Marine Spatial Data.
- Europe : INSPIRE + MSP projects + EMODnet
GEBCO ...

16. How are data added to or integrated with existing geospatial data, including National Spatial Data Infrastructures datasets?

4 respostas

- Data is published as web services and it can also be downloaded or called via API.
- UKHO is more focused on collecting and distributing an increasing number of datasets as opposed to integrating data at this stage of our MSDI development.
- Mainly web services
- WMS



Thank you for the time you spent to complete this questionnaire. We will contact you again at the end of the year to share together all the results collected.