

IMO/IHO World-Wide Navigational Warning Service NAVAREA IV / V / XII

Report by

NAVAREA IV/XII Coordinator



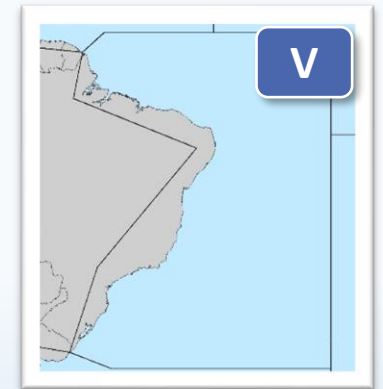
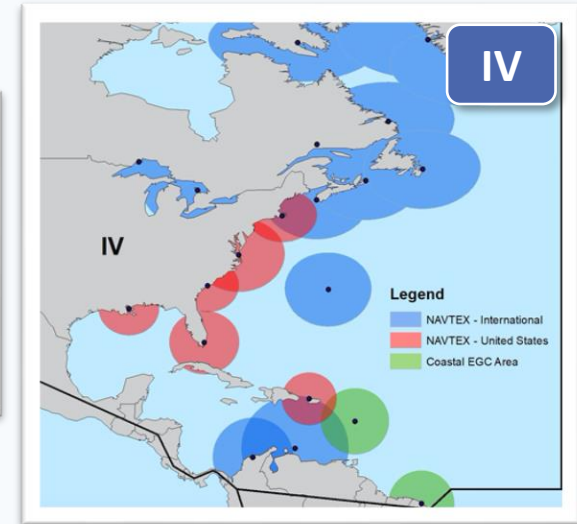
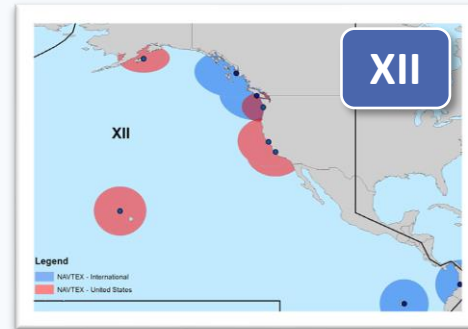
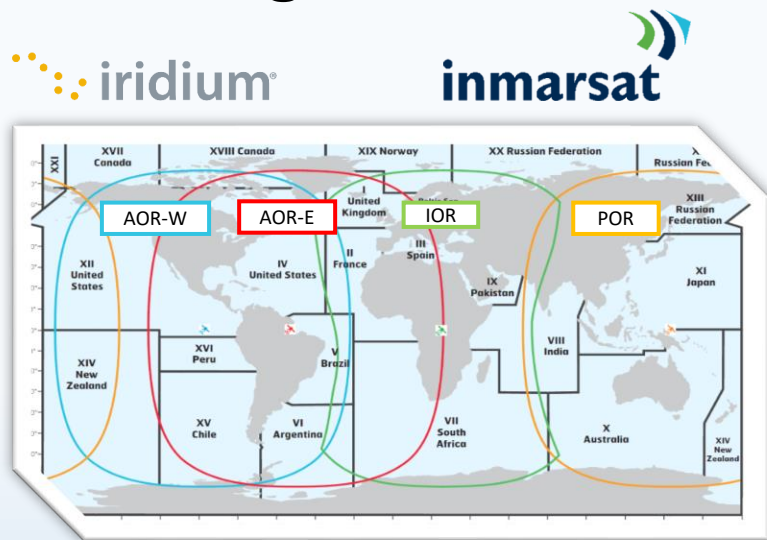
IHO

International
Hydrographic
Organization



IMO/IHO World-Wide Navigational Warning Service (WWNWS)

- Internationally and nationally coordinated service for the promulgation of navigational warnings



IMO Resolution A.706(17)
MSC.1 Circ. 1288/Rev.1



IHO

International Hydrographic Organization



IHO MSI Key Performance Indicator (KPI)

Targets	Strategic Performance Indicator (SPI)-measurement for success	Proposed Lead
Goal 3: Participating actively in international initiatives related to the knowledge and the sustainable use of the Ocean		
3.1 Collaborate with other bodies who deliver capacity building and training to improve effectiveness of capacity building activities and programmes	3.1.1 Percentage of Coastal States that are capable to provide marine safety information (MSI) according to the joint IMO/IHO/WMO manual on MSI (2026 90%).	WWNWS CBSC (Phase 1)

90% Coastal State support by 2026

- **NAVAREA IV/XII will measure success towards this KPI two ways:**
 - MSI received from a National Coordinator
 - Confirmed contact with a national coordinator
 - NAVAREA IV/XII will check via email/phone twice per year



IHO MSI Key Performance Indicator (KPI)

Targets	Strategic Performance Indicator (SPI)-measurement for success	Proposed Lead
Goal 3: Participating actively in international initiatives related to the knowledge and the sustainable use of the Ocean		
3.1 Collaborate with other bodies who deliver capacity building and training to improve effectiveness of capacity building activities and programmes	3.1.1 Percentage of Coastal States that are capable to provide marine safety information (MSI) according to the joint IMO/IHO/WMO manual on MSI (2026 90%).	WWNWS CBSC (Phase 1)

90% Coastal State support by 2026

- In 2020, NAVAREA IV/XII received MSI from **54% of National Coordinators** and confirmed **satisfactory coordination with 69%**.
- In 2021, NAVAREA IV/XII received MSI from **52% of National Coordinators** and confirmed **satisfactory coordination with 65%**.



IHO

International
Hydrographic
Organization



MSI Capacity Building (46 Countries)

- **MSI Course tentatively scheduled in Colombia (2022)**
- **Support that changed to Green in 2021**
 - **Antigua and Barbuda (MSI received & Confirmed Point of Contact)**
 - **Dominica (Confirmed Point of Contact)**
 - **Guatemala (MSI received)**
 - **Grenada (Confirmed Point of Contact)**
 - **St. Lucia (Confirmed Point of Contact)**
 - **St. Vincent and the Grenadines (Confirmed Point of Contact)**



IHO

International
Hydrographic
Organization



MSI Capacity Building

- **More coordination needed—No MSI received and no confirmed point of contact in 2021:**
 - **Netherlands**
 - Aruba, Bonaire, Saba, Saint Eustatius, Saint Maarten
 - **France**
 - Guadeloupe, Martinique, Saint-Martin, and Saint-Barthélemy
 - **Bahamas**
 - **U.S. Virgin Islands**
 - St. Thomas, St. John, and St. Croix
 - **Costa Rica**
 - **Nicaragua**
 - **St Kitts & Nevis**
 - **Montserrat**

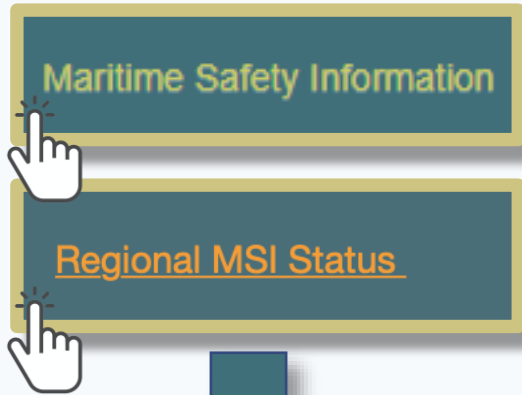


IHO

International
Hydrographic
Organization



Regional MSI Status on MACHC Website



<https://www.iho-machc.org/>



White: No training, not providing MSI, no point of contact



Red: Received training, not providing MSI, no regular coordination with the national coordinator



Green: Fulfilling all obligations, providing regular MSI or regular coordination with the national coordinator

NAVAREA IV/XII Contact (24x7):
navsafety@nga.mil

NAVAREA V Contact (24x7):
avrado@marinha.mil.br



IHO

International
Hydrographic
Organization



Actions for MACHC National Coordinators

- Review the MACHC website to verify your MSI status:
<https://www.iho-machc.org/msi.html>
- Review and verify the National Coordinator point of contact for your country
- Report any changes to navsafety@nga.mil by 1 February 2022.



IHO

International
Hydrographic
Organization

