

22nd Meeting of the Meso America – Caribbean Sea Hydrographic Commission

National Report by

Kingdom of the Netherlands



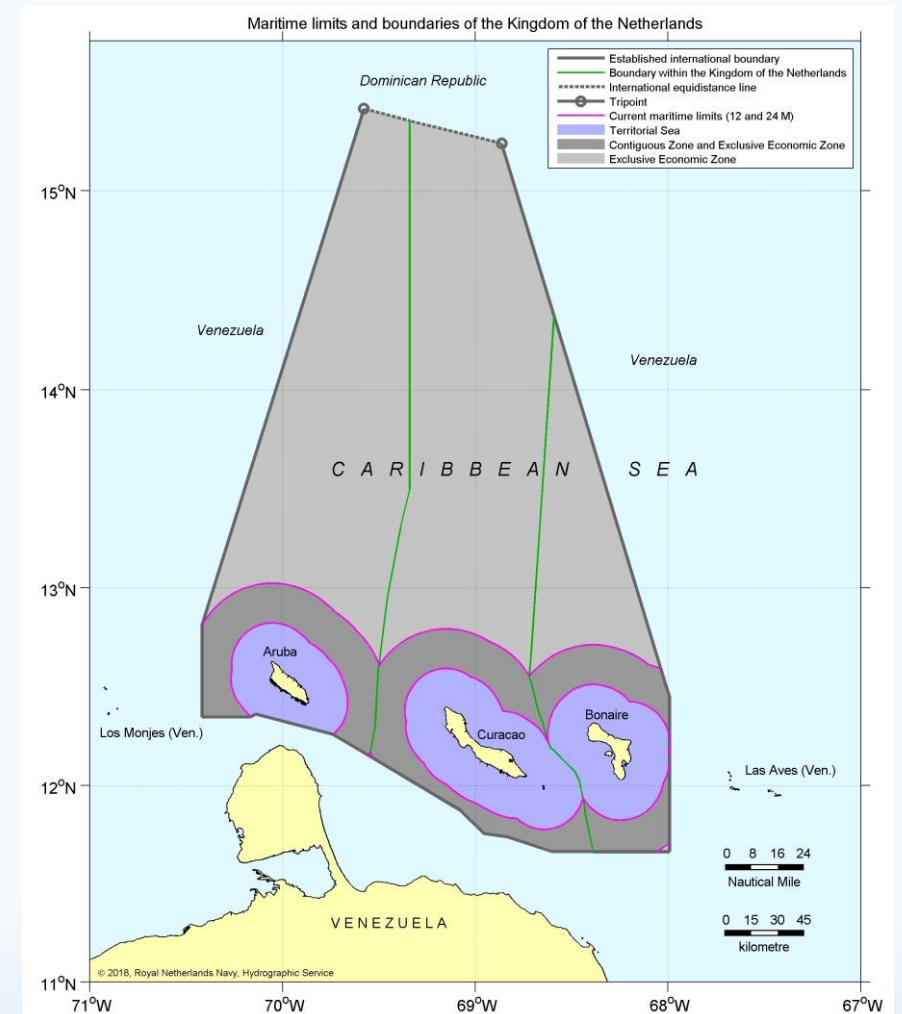
IHO

International
Hydrographic
Organization



Top achievements during the year (3 maximum)

- Negotiations with the Dominican Republic on the maritime boundary with the Leeward Islands have been successfully concluded.
- Licences for ENC data for non-ECDIS navigation are now also available through IC-ENC, besides the existing availability through UKHO
- S-122, S-123 and S-128 test data sets available, as well as a Windows viewer.



IHO

International
Hydrographic
Organization



Top achievements during the year (3 maximum)

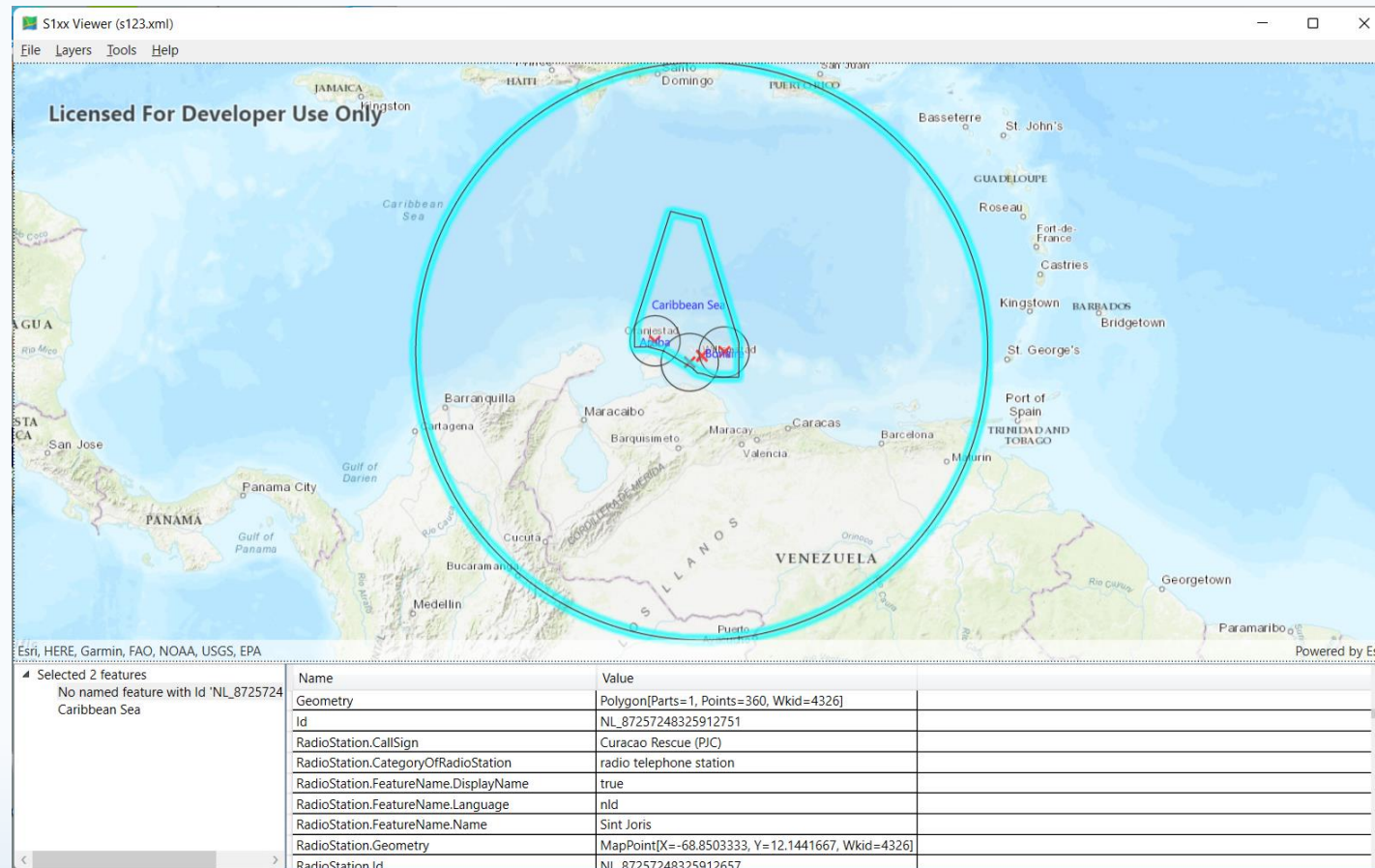
- S-122 Marine Protected Areas test data set

The screenshot shows a software window titled 'S1xx Viewer (s122.xml)' with a menu bar (File, Layers, Tools, Help). The main map area displays two islands: Curacao on the left and Bonaire on the right. On Curacao, the 'Curaçao Underwater Park' is highlighted with a blue outline. On Bonaire, two 'Bonaire National Marine Park' areas are highlighted. The map includes elevation markers (e.g., 347 m, 204 m) and city names (Curaçao, Willemstad, Bonaire, Oranjestad). A text overlay reads 'Licensed For Developer Use Only'. At the bottom, a metadata table is visible.

Name	Value
CategoryOfRestrictedArea	nature reserve
FeatureName.DisplayName	true
FeatureName.Language	nld
FeatureName.Name	Curaçao Underwater Park
Geometry	Polygon[Parts=2, Points=1131, Wkid=4326]
Id	NL_87257248325988076
Authority.CategoryOfAuthority	agricultural
Authority.Id	NL_87257248326037026

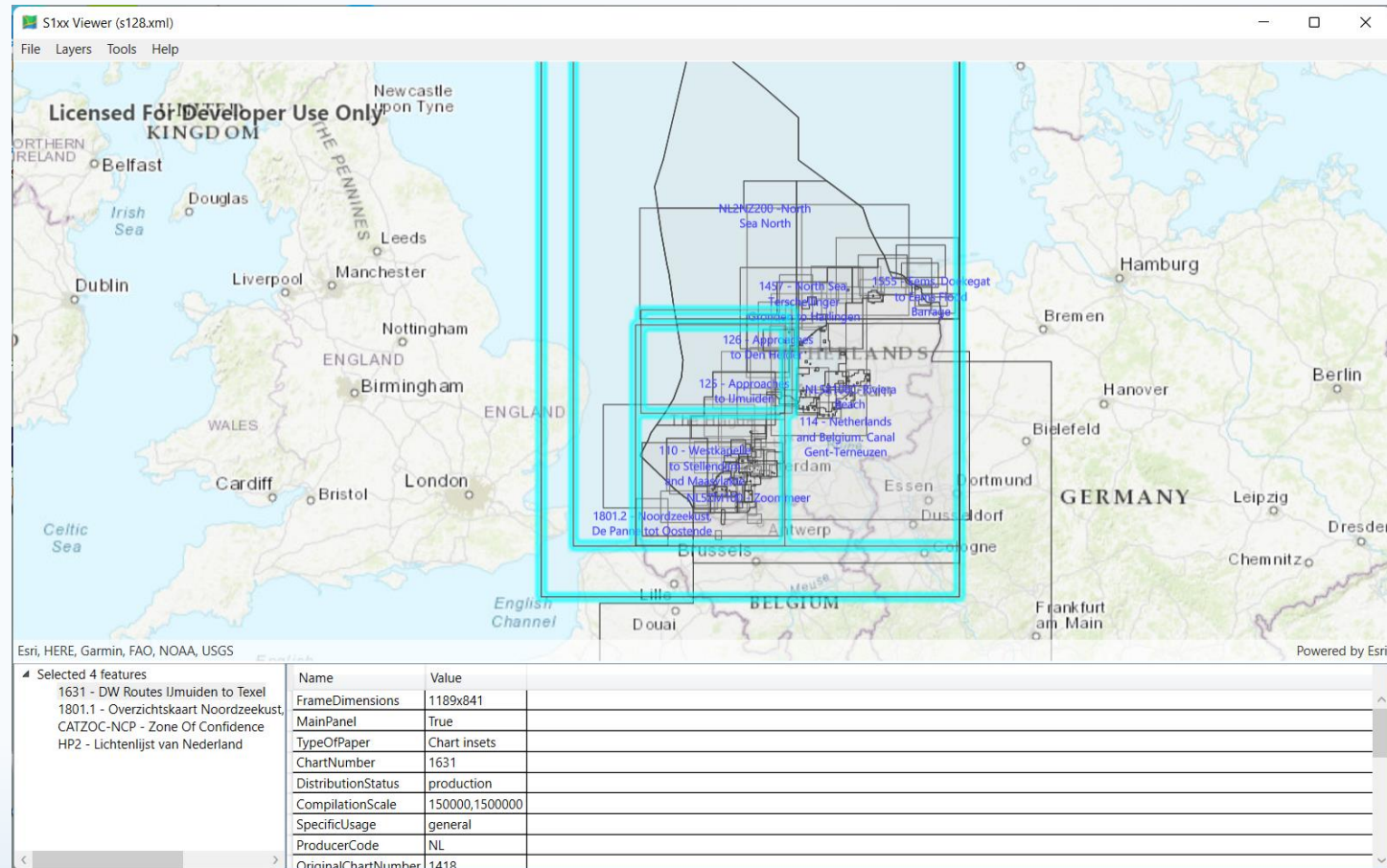
Top achievements during the year (3 maximum)

- S-123 Marine Radio Services test data set



Top achievements during the year (3 maximum)

- S-128 Nautical Product Catalogue test data set



Top ongoing business (3 maximum)

- Ongoing work to get the deep water echo sounder o/b HNLMS Pelikaan operational
- Realization of coproducing our Caribbean paper charts with UKHO.
- Ongoing work to establish new web services for geographic names and administrative units



Top plans that affect the region (3 maximum)

- Continuation of efforts to contribute to a Caribbean SDI, especially through EMODnet Bathymetry
- Preparations for IMSAS audit
- Finalization of the processing of the LIDAR survey

The screenshot shows the EMODnet Bathymetry website interface. The header includes the EMODnet logo and the text 'BATHYMETRY Understanding the topography of the European seas'. A search bar is visible with the text 'Free search'. Below the header is a navigation menu with links for 'APPROACH', 'METADATA & DATA', 'DATA PRODUCTS', 'NEWS', 'PROMOTION', 'PARTNERS', and 'HELPDESK'. The main content area is titled 'Sextant Catalogue service' and displays search results for the keyword 'caribbean'. The results are sorted by 'Popularity' and show two items: '574_EMODNET REGIONAL DTM OF KINGDOM OF THE NETHERLANDS, NORTHERN CARIBBEAN PART, version 2021' and '574_EMODNET REGIONAL DTM OF KINGDOM OF THE NETHERLANDS, SOUTHERN CARIBBEAN PART, version 2021'. Each result includes a small map thumbnail and a brief description of the bathymetric data. The website is viewed in a browser window with the address bar showing 'emodnet-bathymetry.eu/metadata-amp-data/composite-dtms-catalogue-service/#search?fast=index&content_type=json&sortby=popularity&from=1&to=30&any=caribbean*'. The Windows taskbar is visible at the bottom of the screen.