

23st Meeting of the Meso American – Caribbean Sea Hydrographic Commission

National Report by

HAITI

Top achievements during the year (3 maximum)

1- ACQUISITION OF A PORTABLE HYDROGRAPHIC SYSTEM MULTIBEAM ECHO SOUNDER (EM 2040 PHS).

2- ACQUISITION OF AN HYDROGRAPHIC SURVEY BOAT (STORMER PORTER 78, KISKEYA 01, ESTIMATED DELIVERY DATE: MAY 2023).



IHO

International
Hydrographic
Organization



Top achievements during the year (3 maximum)

3- Establishment a new lighthouse at Mole Saint Nicolas, North-West of Haiti.

CHARACTERISTICS

Location: 19-49.732N 073-25.084W

Tower Height: 17 m

Elevation: 57 m;


Architecture: Masonry

Color: Alternate White Red

Nominal range: 14NM

Rhythm: Oc. W.

Period: 3s (lit 2s +Unlit 1s)



Top achievements during the year (3 maximum)

4- TRAINING OF LEVEL 1 ATON
MANAGER (IALA_CEREMA October 2022,
France)



Top challenges and/or obstructions (3 maximum)

(Such as capacity building gaps)

1- Realization of hydrographic survey in the main channel and the Thor-Vareux channel (oil terminals).

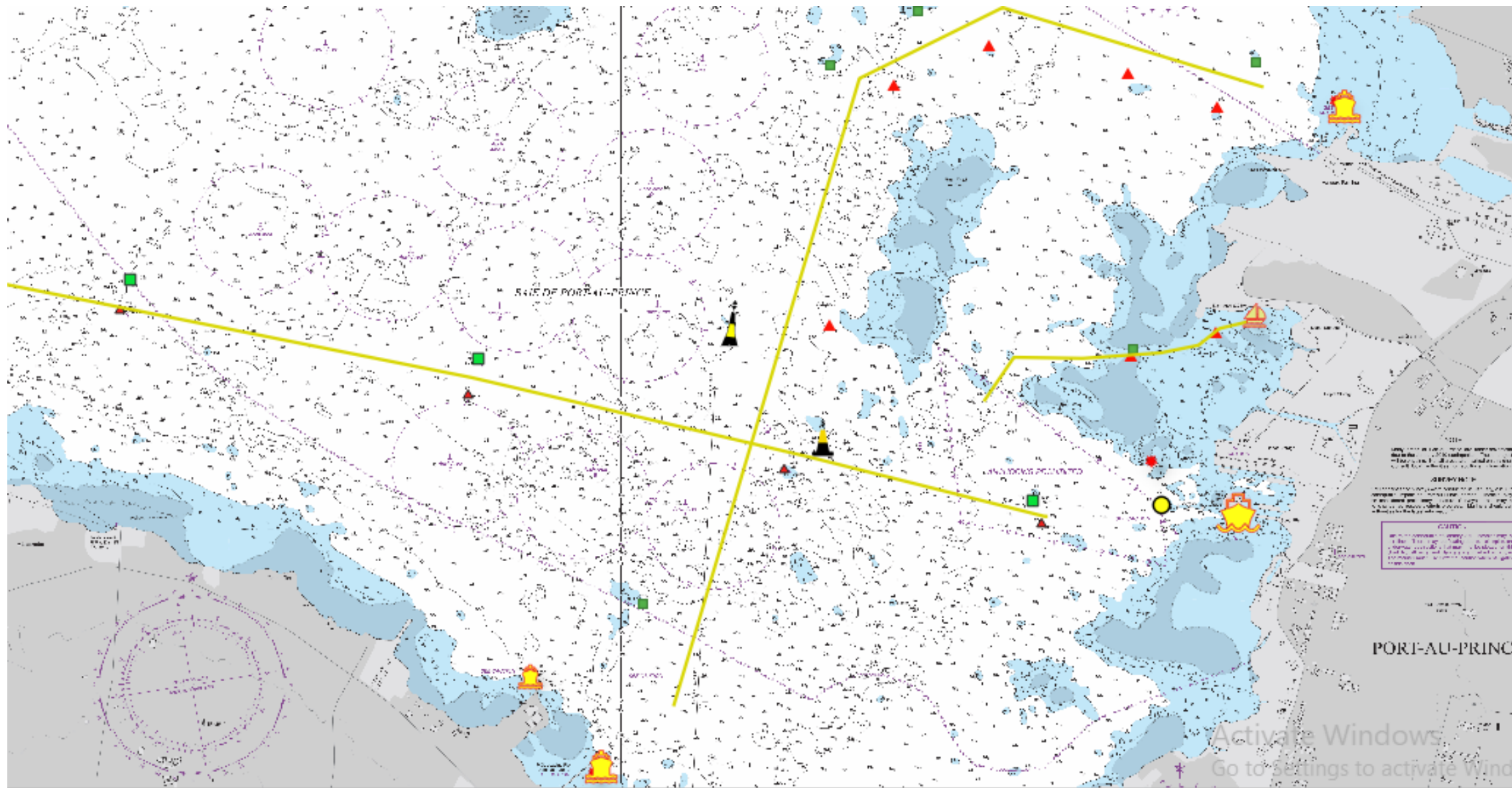
2- Technical assistance (Realization of survey, reduction of tide, cartography).



IHO

International
Hydrographic
Organization





Top Plans that affect the region (3 maximum)

(Charts, surveys, training, other)

1- Realization of hydrographic survey in the main channel and the Thor-Varreux channel (oil terminals) for the deployment of ATON.

2- Construction of the new Lighthouse (Jacmel- Southeast, Pointe a Baguette).



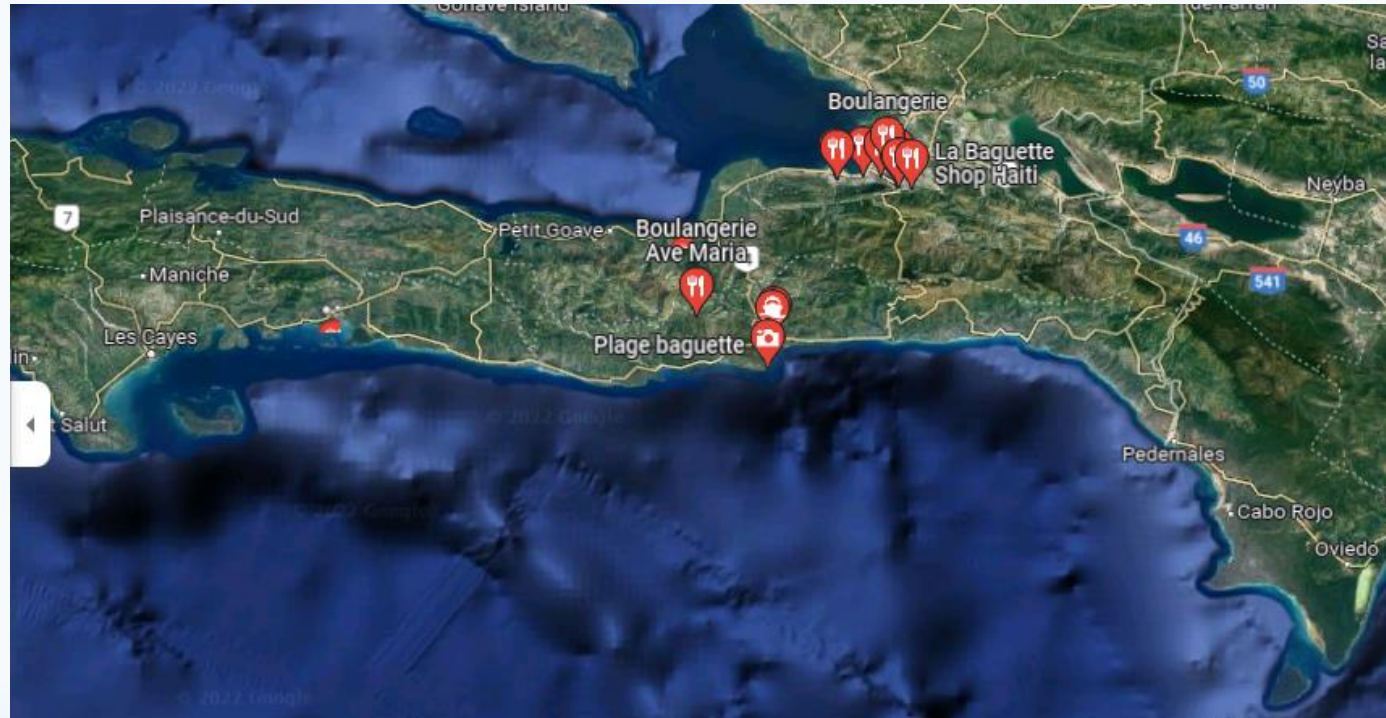
IHO

International
Hydrographic
Organization



Top Plans that affect the region (3 maximum)

(Charts, surveys, training, other)



18.2349 N, -72.5605W