

# 25<sup>th</sup> Meeting of the Meso America – Caribbean Sea Hydrographic Commission

National Report by

Kingdom of the Netherlands



IHO

International  
Hydrographic  
Organization

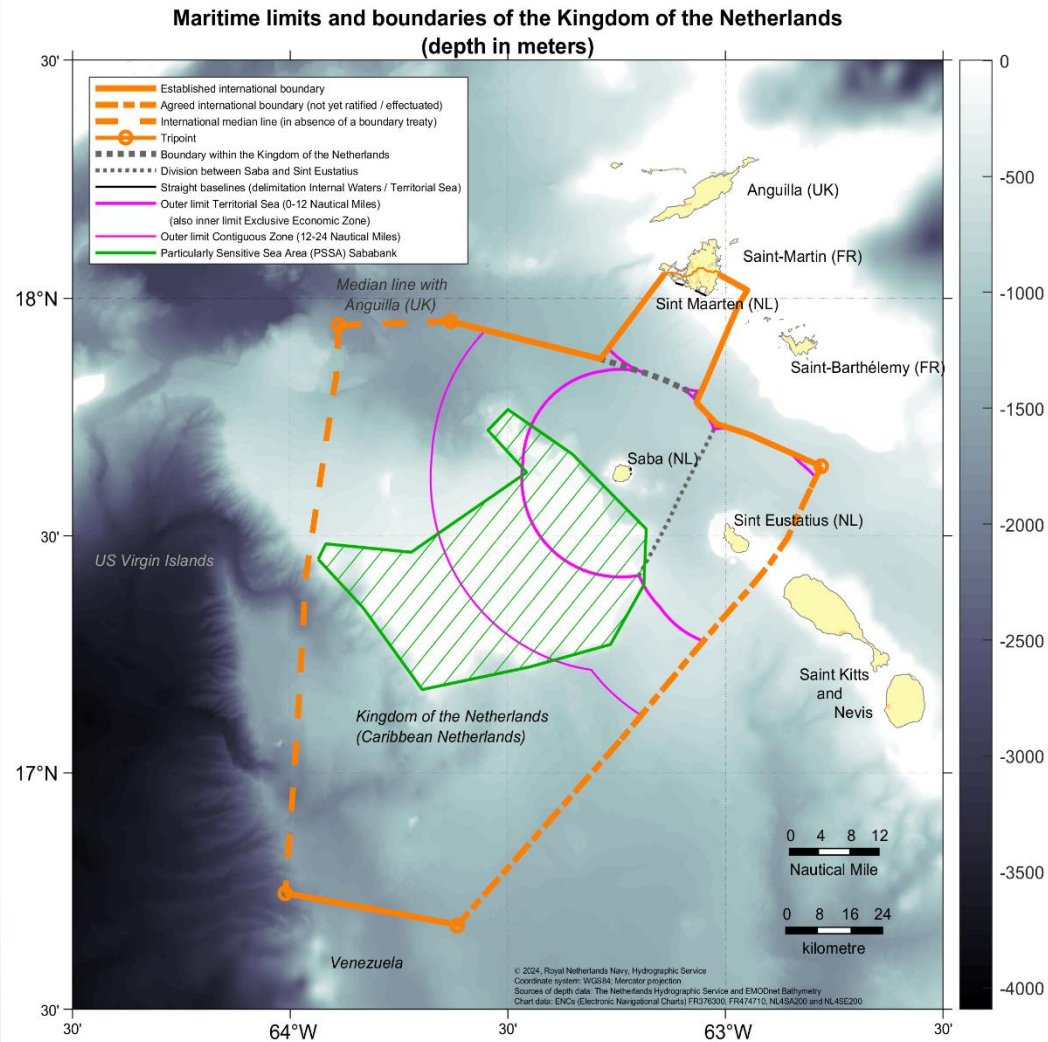


# Top achievements during the year (3 maximum)

---

- Submission of the 1996 deep water survey for the North Atlantic and Caribbean to the IHO DCDB for inclusion in GEBCO/NF Seabed2030, with more to follow.
- Maritime boundary treaty with Saint Kitts and Nevis signed.
- Tide Gauge and Hydrographic Survey Campaign by Expeditionary Survey Boat 'Hydrograaf'.

# Maritime boundary treaty with Saint Kitts and Nevis



International Hydrographic Organization  
 Organisation Hydrographique Internationale



# Survey Campaign by ESB 'Hydrograaf'



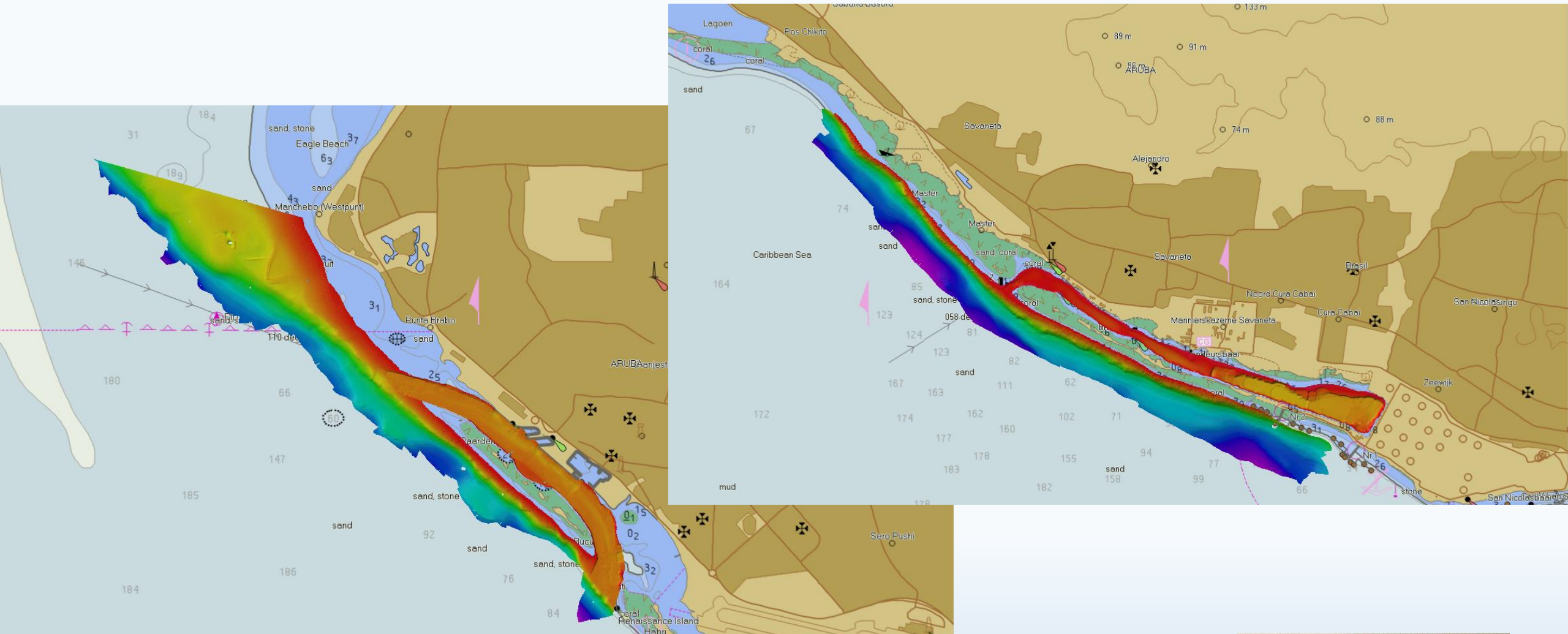
# Survey Campaign by ESB 'Hydrograaf'

---

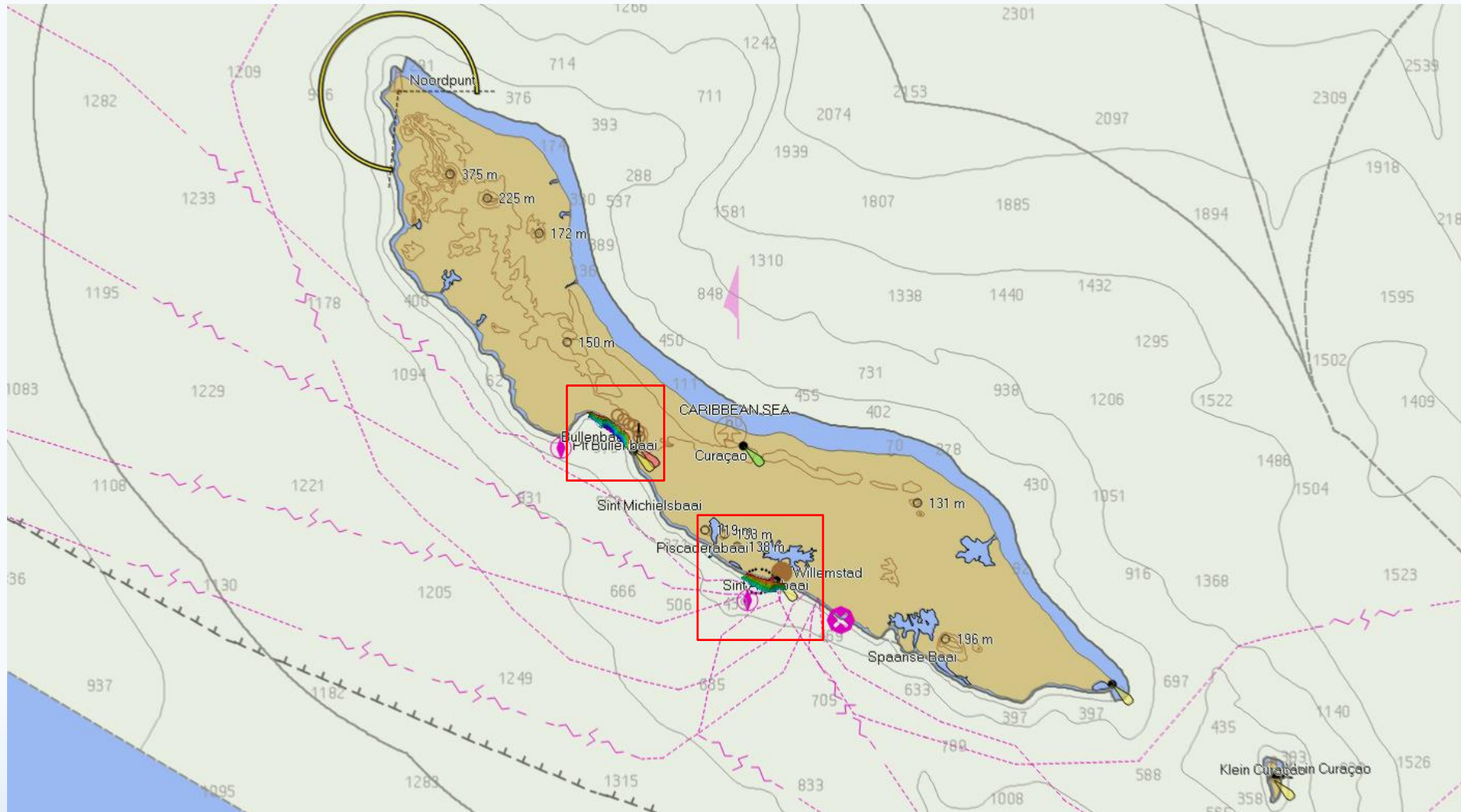




# Survey Campaign by ESB 'Hydrograaf': Aruba

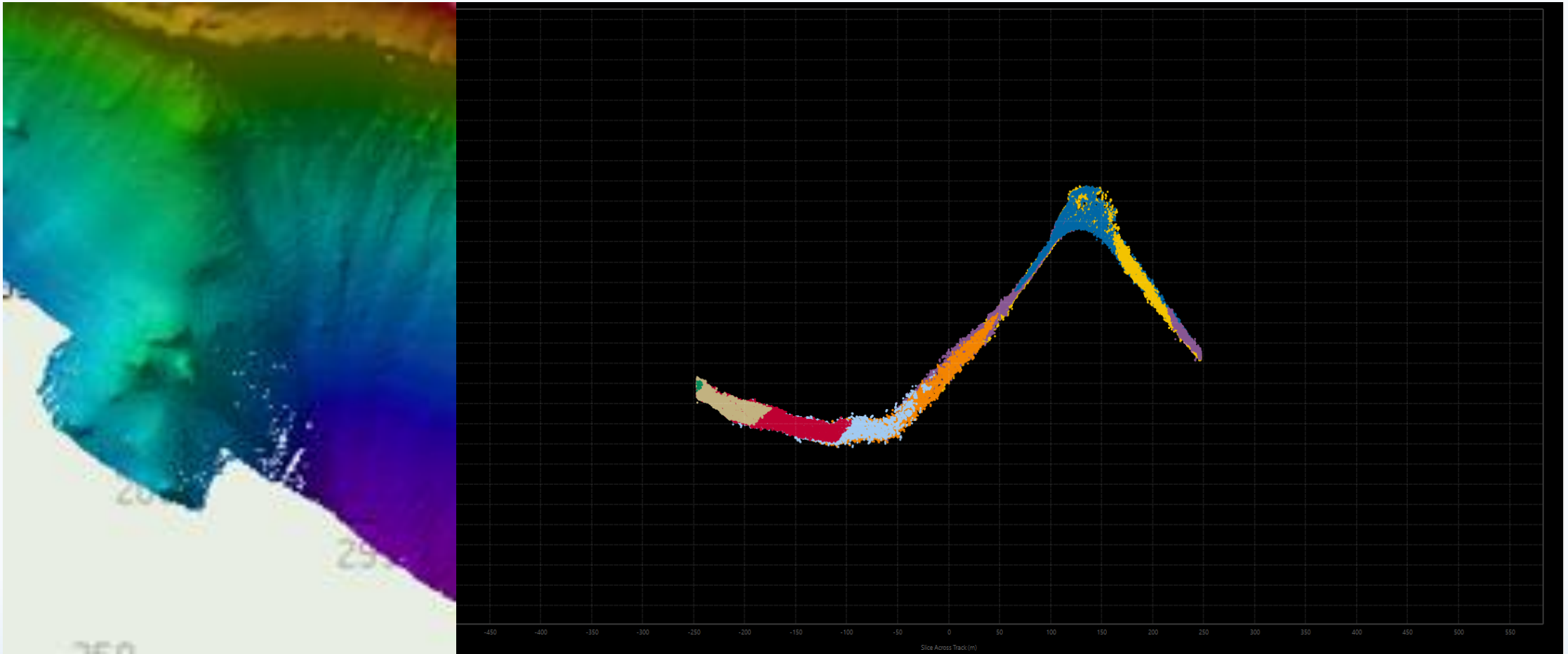


# Survey Campaign by ESB 'Hydrograaf': Curaçao

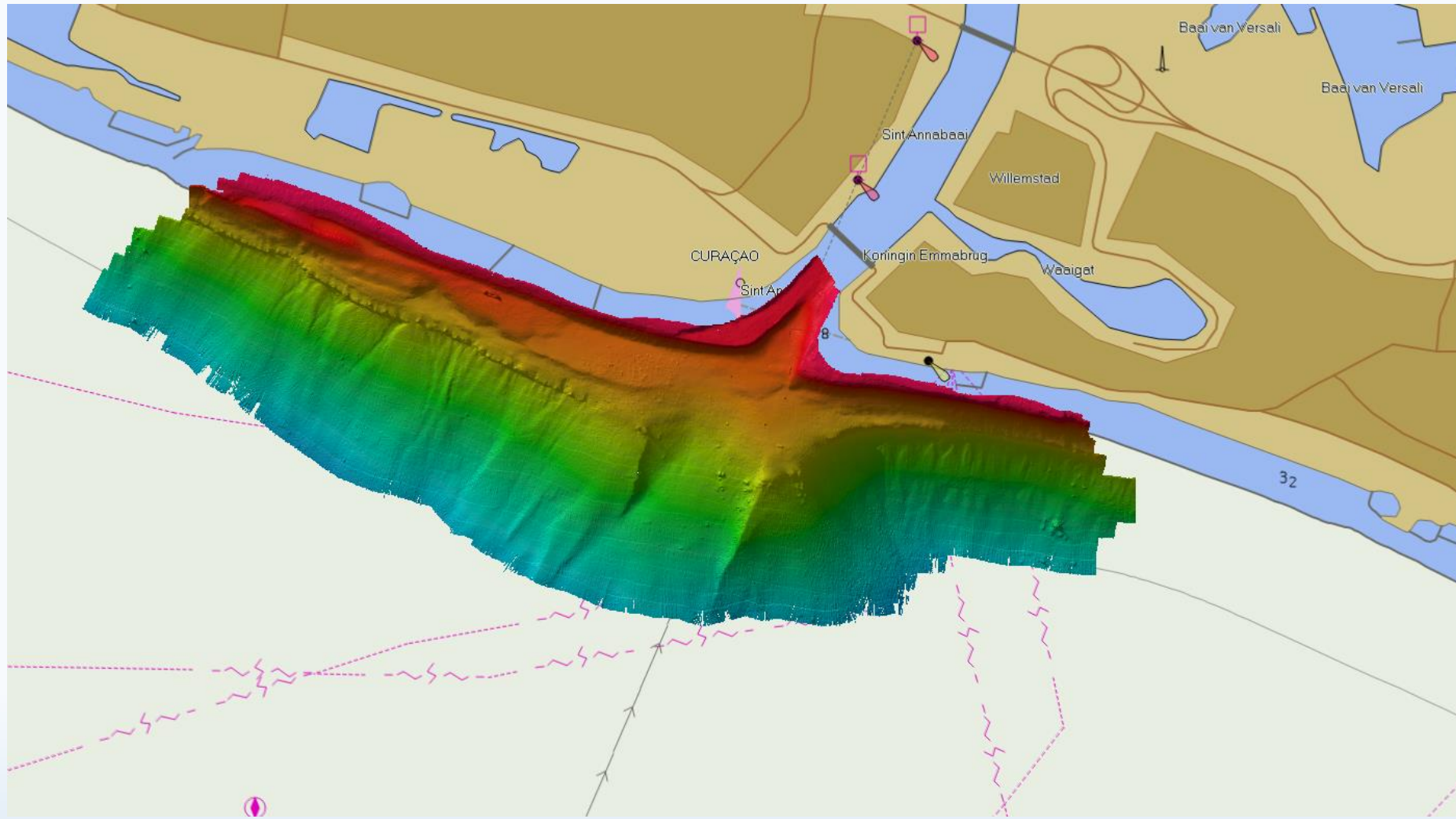




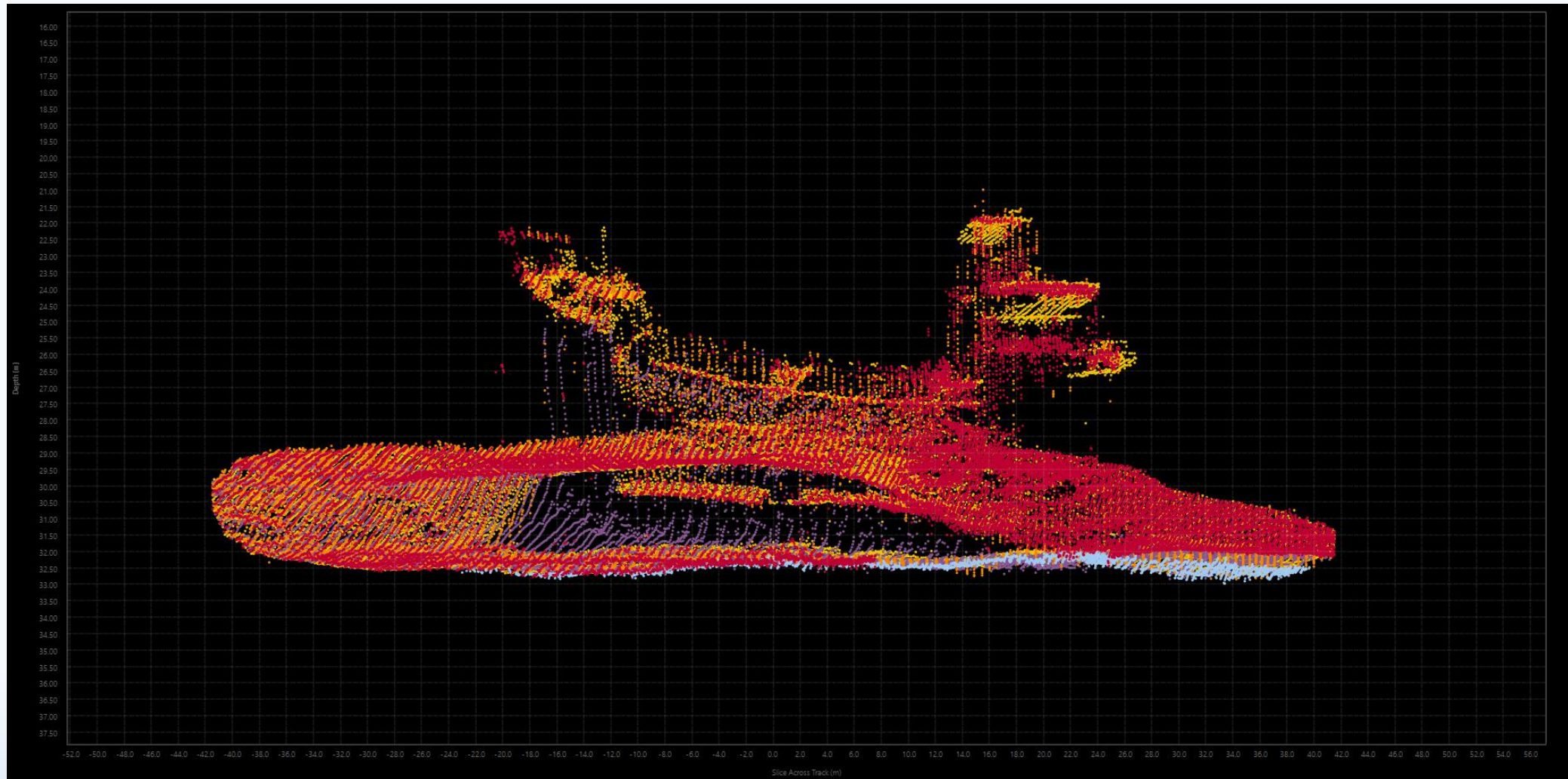
# Survey Campaign by ESB 'Hydrograaf': Curaçao



# Survey Campaign by ESB 'Hydrograaf': Curaçao



# Survey Campaign by ESB 'Hydrograaf': Curaçao



# Top challenges and/or obstructions (3 maximum)

(Such as capacity building gaps)

- Ongoing work to establish maritime boundaries
- Ongoing work to establish new web services for geographic names and administrative units
- Rescheming for paper charts and ENCs.