

# BASWG16

## Region F ICC Coordination

1st March 2022

Region F ICC Coordinator

# BASWG16 Region F ICC Coordination

- As you Know, in accordance with (IAW):
  - Decision MBSHC 22/05 [MBSHC22 2021 EN List Actions Decision-final version.pdf \(iho.int\)](#)
  - MBSHC CIRCULAR LETTER No 06/2021, [MBSHC CL 06-21.pdf \(iho.int\)](#)
  - MBSHC CIRCULAR LETTER No 09/2021, [MBSHC CL09 2021.docx \(iho.int\)](#)

The ICCWG Region F Coordinator was declared vacant

Only CDR Jose María Bustamante reports that urgent requests that require a decision have been received.

# BASWG16 Region F ICC Coordination

- There are not urgent request about Charting Coordination in BASWG .
- The last updated situación was the 6th Meeting of the Region F ICCWG (May 2021)

<https://iho.int/en/mbshc22-2021-0>

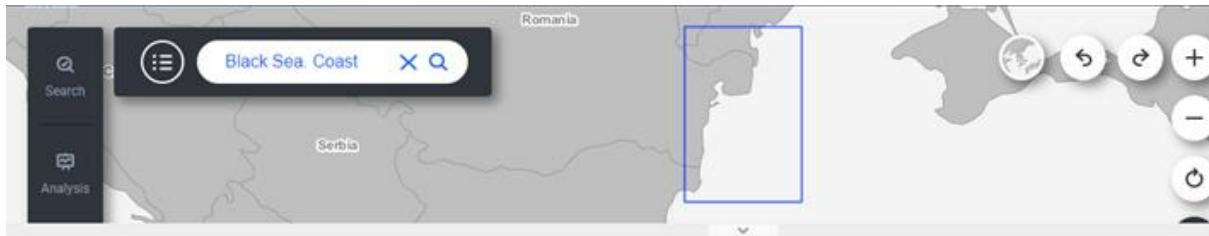
[1st Technical Coordination Meeting 22Sep2020 \(iho.int\)](#)

# BASWG16 Region F ICC Coordination

- Anyway, IAW MBSHC CIRCULAR LETTER No 09/2021, a ICCWG CL will be sent to deal with several matters.
- Only one request INT Charts in BASWG
  - RO-HO (Romania) sent the request:

IntNo.	PanelId	IntRegion	IntTitle	Action
3908	MAIN	F	Black Sea. Coast of Romania. Port of Sulina and Approaches	Modify
3902	MAIN	F	Black Sea. Coast of Romania. Port of Mangalia	Modify
3820	MAIN	F	Black Sea. Coast of Romania. Nos Kaliakra to Delta Dunării	Modify

# BASWG16 Region F ICC Coordination



INT Charts ENC Search Edit Ready Submission

INT No	PanelId	INT Region	Region_Ver.	INT Title	Producer	Nat No.	S_limit	N_limit	W_limit	E_limit
3820	MAIN	F	4.0.7 - FEB. 2022	Black Sea. Coas...	RO	1.300.01	43°14.50'N	45°46.50'N	28°17.00'E	30°40.00'E



INT Charts ENC Search Edit Ready Submission

INT No	PanelId	INT Region	Region_Ver.	INT Title	Producer	Nat No.	S_limit	N_limit	W_limit	E_limit
3908	MAIN	F	4.0.7 - FEB. 2022	Black Sea. Coas...	RO	1.030.09	45°2.00'N	45°12.00'N	29°56.50'E	29°36.80'E



INT Charts ENC Search Edit Ready Submission

INT No	PanelId	INT Region	Region_Ver.	INT Title	Producer	Nat No.	S_limit	N_limit	W_limit	E_limit
3902	MAIN	F	4.0.7 - FEB. 2022	Black Sea. Coas...	RO	1.010.11	43°46.60'N	43°50.00'N	28°31.00'E	28°37.90'E

# BASWG16 Region F ICC Coordination

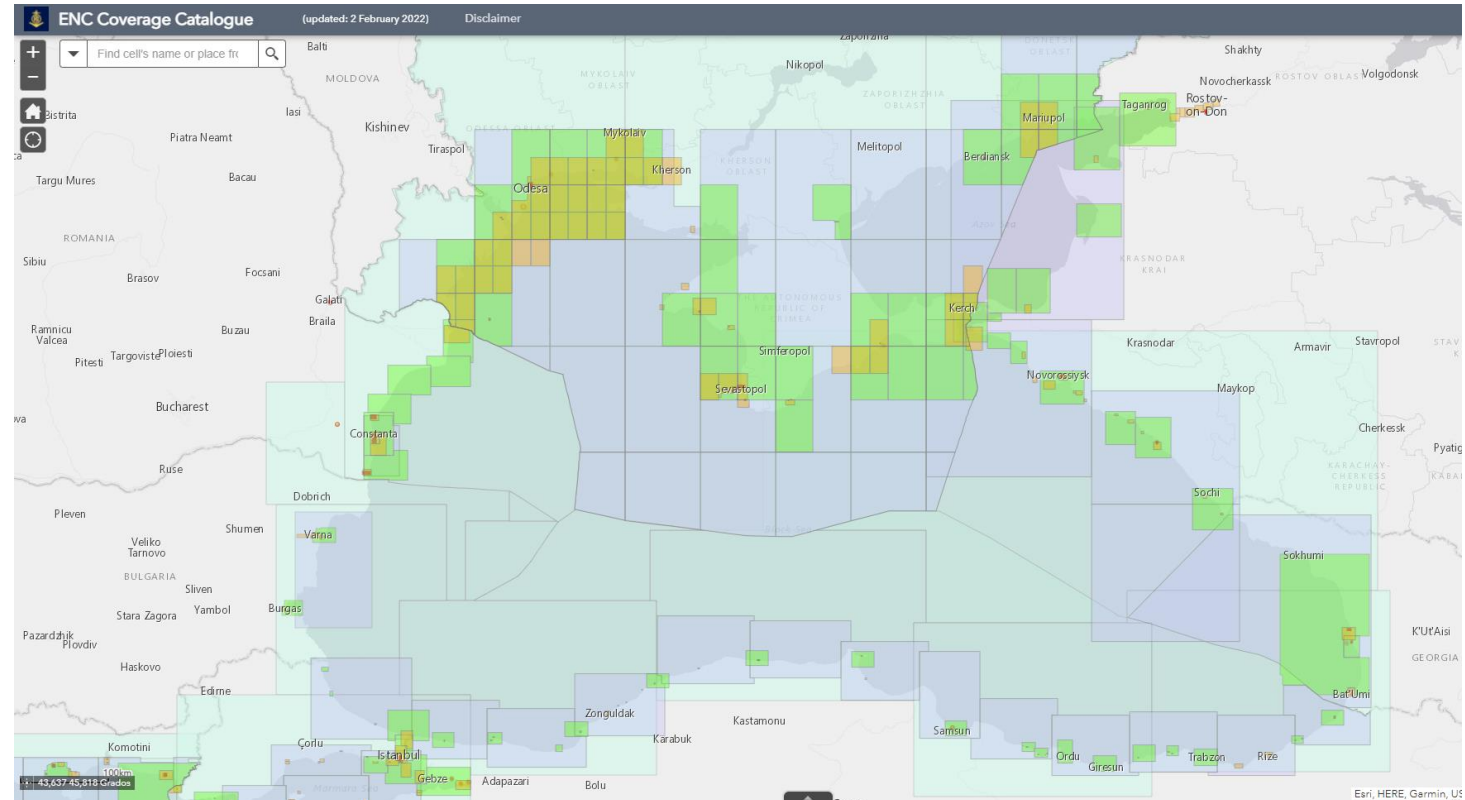
- ENC Coverage
- Last report about overlapping in WENDWG12 (22-24 Feb 2022)

[WENDWG12 \(2022\) | IHO](#)

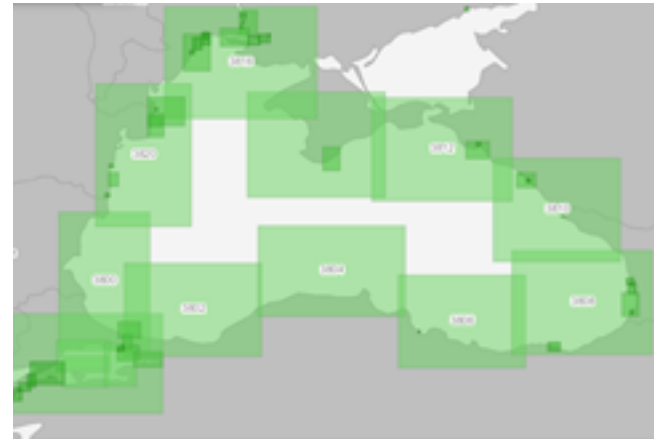
IC-ENC RHCs Overlap Reports

MBSHC Overlap Report - WEND\_2022

35 overlaps live: pending to resolve



# BASWG16 Region F ICC Coordination



Thanks for your attention