

6th Region F ICC WG meeting

ICCWG6-3

INT Charts scheme status

VTC, 25th May 2021

Region F ICC Coordinator

Lt. Cdr. Marta PRATELLESI (Italy)



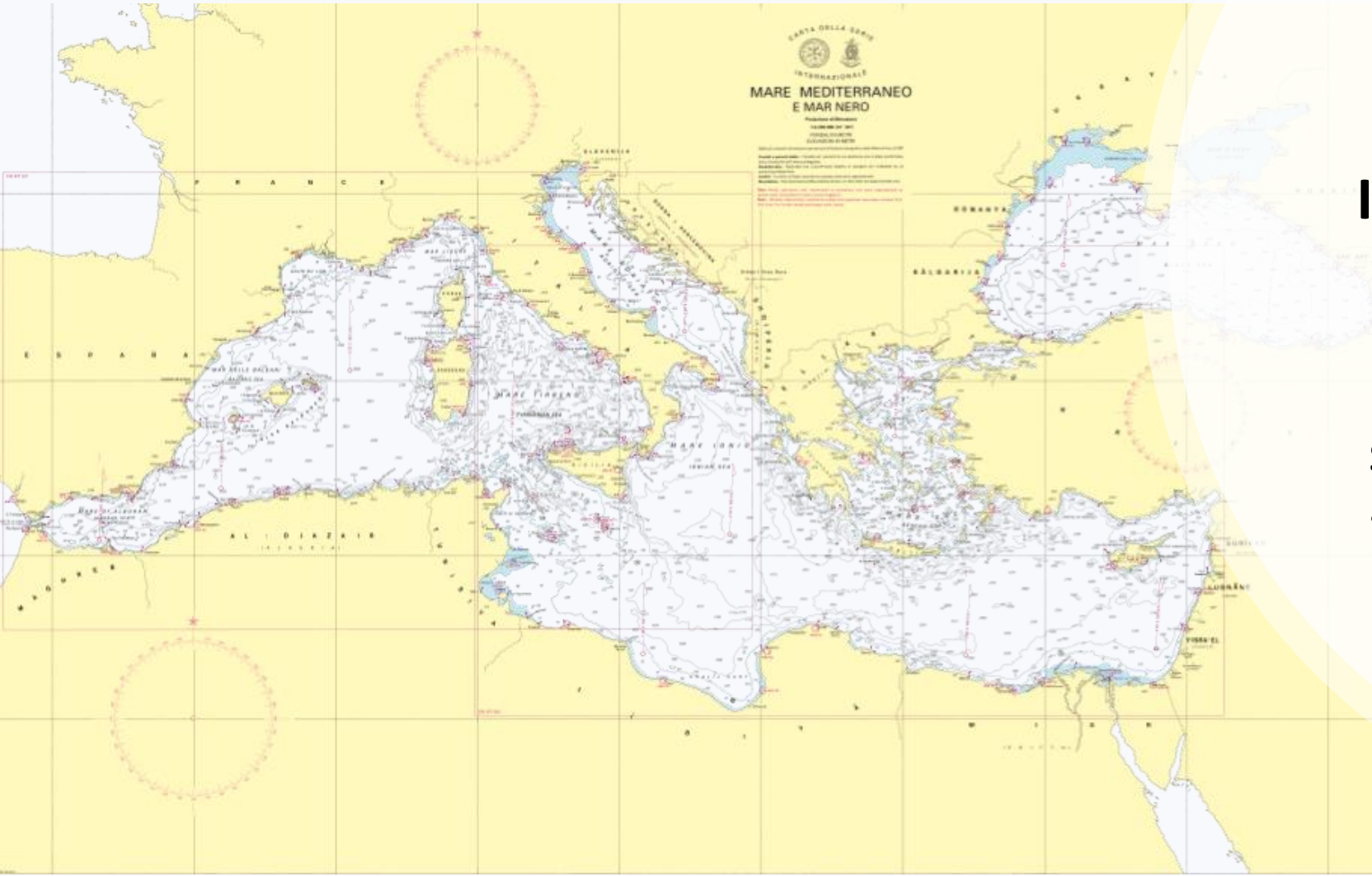
IHO

International
Hydrographic
Organization

ICCWG 6
VTC, 25 May 2021

ICC6-3

Preliminary considerations



Increasing use of the **INToGIS** by producers MSs to update schemed or produced charts and to submit new proposals for inclusion in the catalogue



IHO

International
Hydrographic
Organization

ICCWG 6
VTC, 25 May 2021

INT Charts scheme status

Action N°	Action	Responsible	Update
MBSHC21/42	New INT chart producers to provide Region F ICC with the INT charts iaw IRCC7 Decision3.	All - New INT producers	Updates received from RO, UA, IT, EG, GB, GE
MBSHC21/41	MS to check and, if necessary, update their INT charts metadata (chart limit, title, year, format, scale, etc.) included in the region F INT catalogue using their INTOGIS national account.	INT producers	Updates received from RO, UA, IT, EG, GB, GE

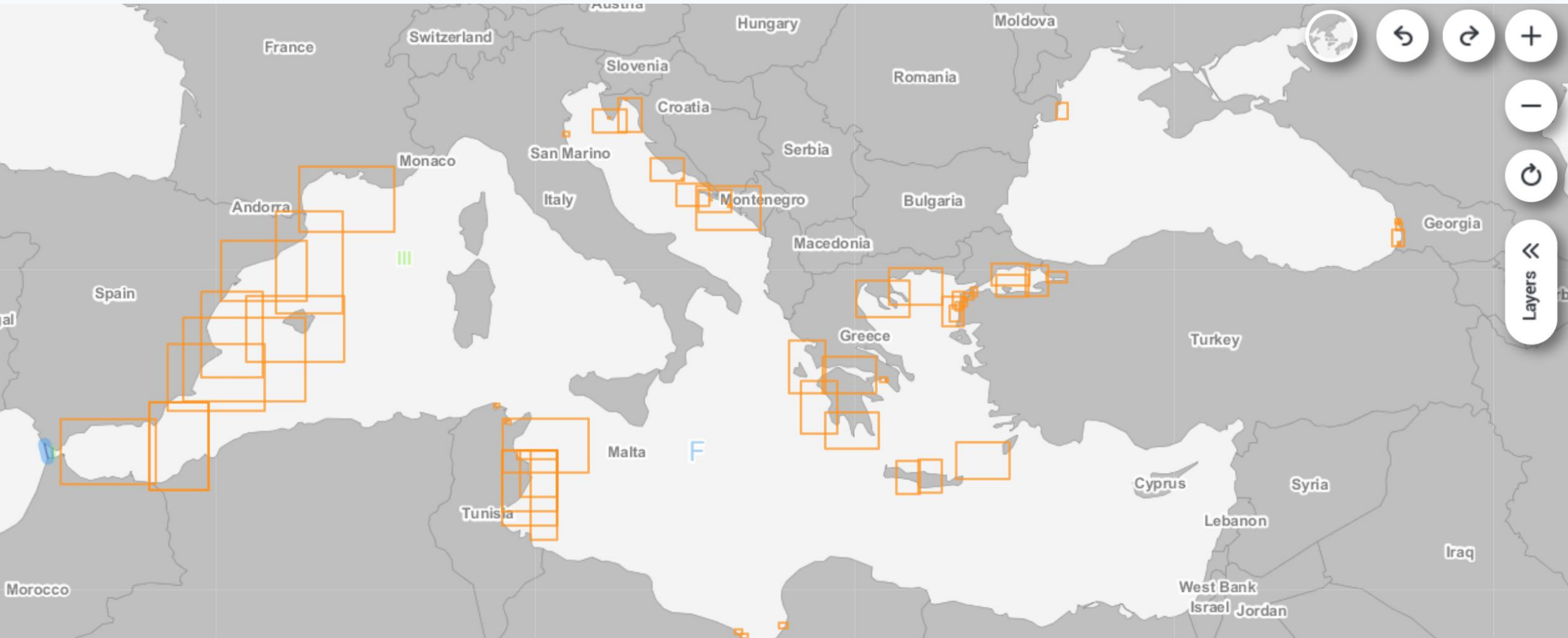


IHO

International
Hydrographic
Organization

ICCWG 6
VTC, 25 May 2021

INT Charts scheme status – Schemed charts



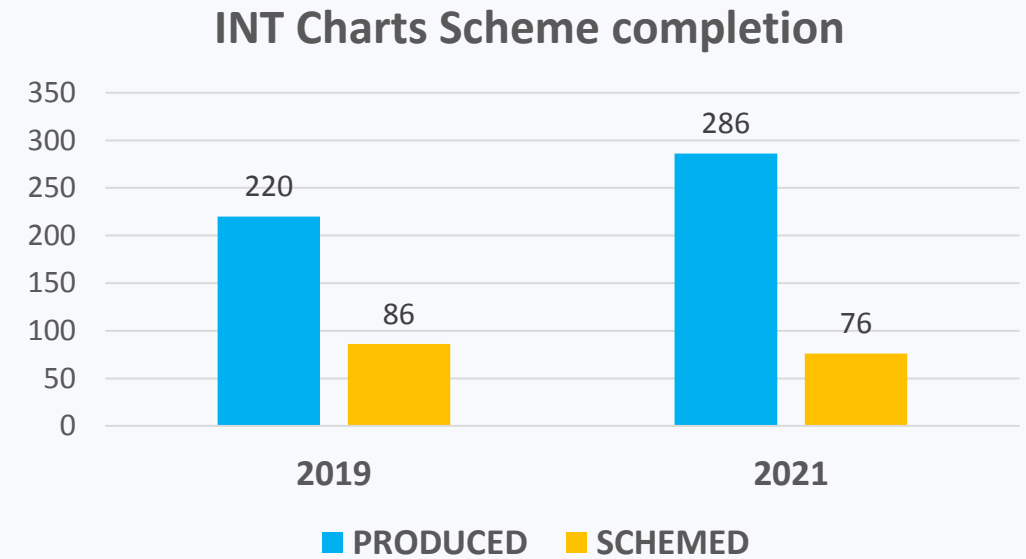
IHO

International
Hydrographic
Organization

ICCWG 6
VTC, 25 May 2021

INT Charts scheme status – Schemed charts

	2019		2021	
	Produced	Schemed	Produced	Schemed
Overview	15	0	16	0
General	3	2	3	2
Coastal	47	38	54	28
Approach	45	11	51	7
Harbour	91	27	139	25
Berthing	19	8	23	14



INToGIS Catalogue: v. 4.0.27 May 2021

- Current catalog: 362 INT Charts (286 Produced – 76 Schemed)
- *Is this still a priority in consideration of the decreased sell of PCs?*



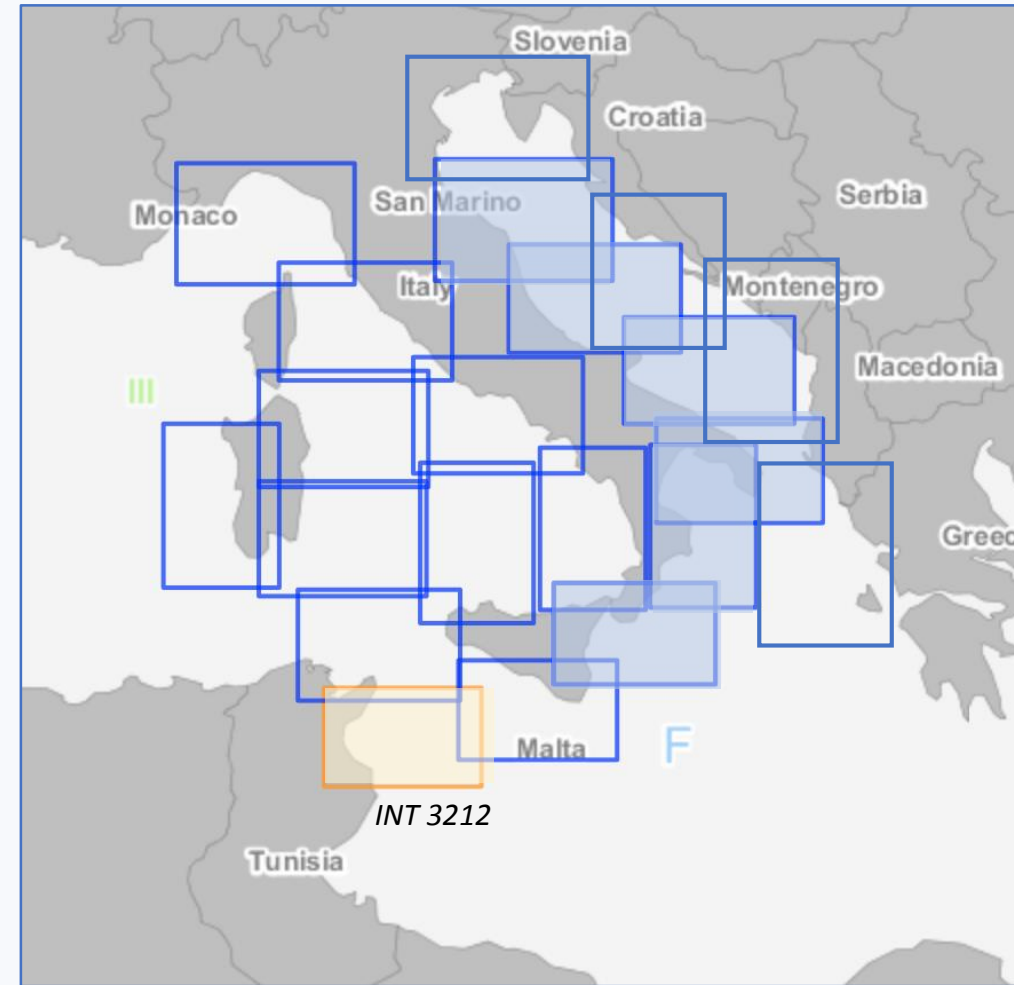
IHO

International
Hydrographic
Organization

ICCWG 6
VTC, 25 May 2021

INT Charts scheme – updates

- MSs significantly updated catalogue metadata with the INToGIS procedure
- Adriatic Scheme INT coverage completed (coastal charts) – good cooperation between IT e HR
- Co-production of INT 3212 (IT-TR) on going



IHO

International
Hydrographic
Organization

ICCWG 6
VTC, 25 May 2021

INT Charts scheme status – EG - UK

Action N°	Action	Responsible	Update
MBSHC21/35	EG to provide new INT charts to the Region F ICC , to check consistency with the current INT scheme (New charts to be added to the scheme and charts taking over already produced INT charts, IAW with transition plan with UKHO, with justification of proposed modifications to the existing scheme if applicable)	EG	MBSHC22 COMPLETED
MBSHC21/36	EG to propose a transition plan including procedure for reprint agreement prior to endorsement in the region F catalogue.	MBSHC21/36	MBSHC22 COMPLETED



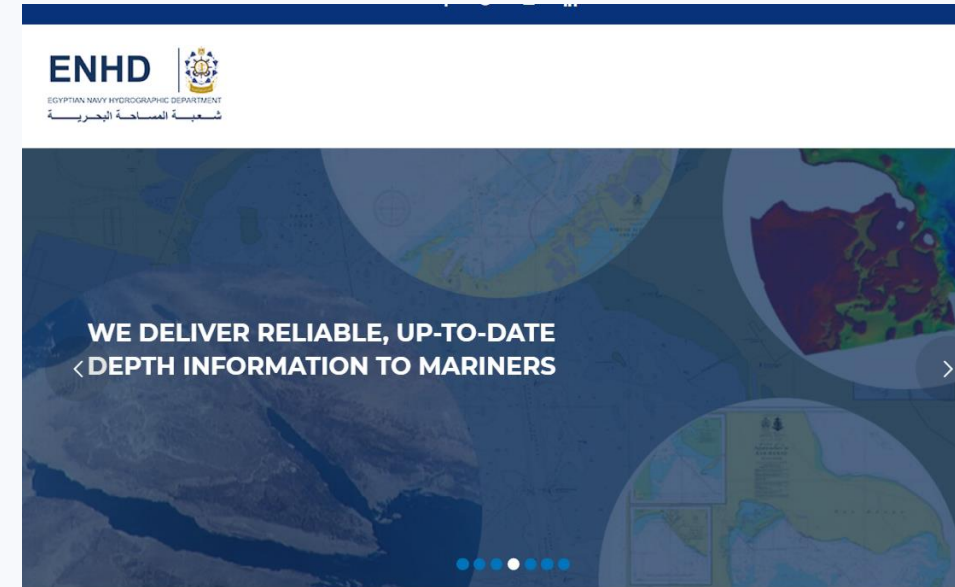
IHO

International
Hydrographic
Organization

ICCWG 6
VTC, 25 May 2021

INT Charts scheme status – EG - UK

- **Aknowledgement to the coordination between EG and UK**
- Transition successfully completed in the INT Charts production (December 2020)



<http://www.enhd.gov.eg/>



IHO

International
Hydrographic
Organization

ICCWG 6
VTC, 25 May 2021

INT Charts scheme status – EG - UK

INT TITLE	Scale	NEW INT Chart Number	OLD INT Chart NUMBER	Producers	Nat Chart Number	Note
Port of Alexandria and Dekheila	20.000	3554	3554	EG	M518	No new INT Chart number required as EG succeeded UK in INT 3554 production
Damietta Port	35.000	3552	3350	EG	M421	UK canceled "Mina Dumyatt Plan" on chart INT 3550 in order to avoid duplication. UK submitted the cancellation in the INTOGIS.
Outer Approaches to Port Said	50.000	3548	3548	EG	M424	No new INT Chart number provided as EG succeeded in UK in INT 3548 production
Port of GARGOUB	12.500	3560	//	EG	M10	New Chart, RCC provided a new INT Chart number



IHO

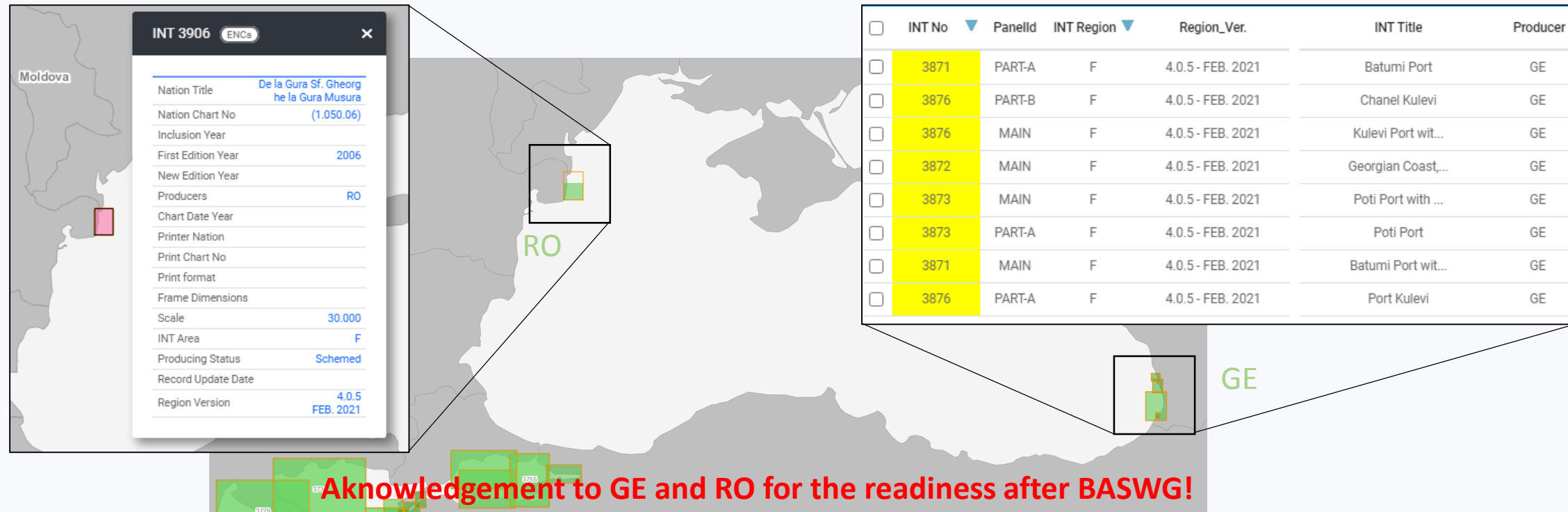
International
Hydrographic
Organization

ICCWG 6
VTC, 25 May 2021

INT Charts in the Black and Azov Seas

- Agreed INT Scheme : 33 Produced & 9 Schemed charts uploaded after BASWG

INT CHART SCHEME COMPLETED



IHO

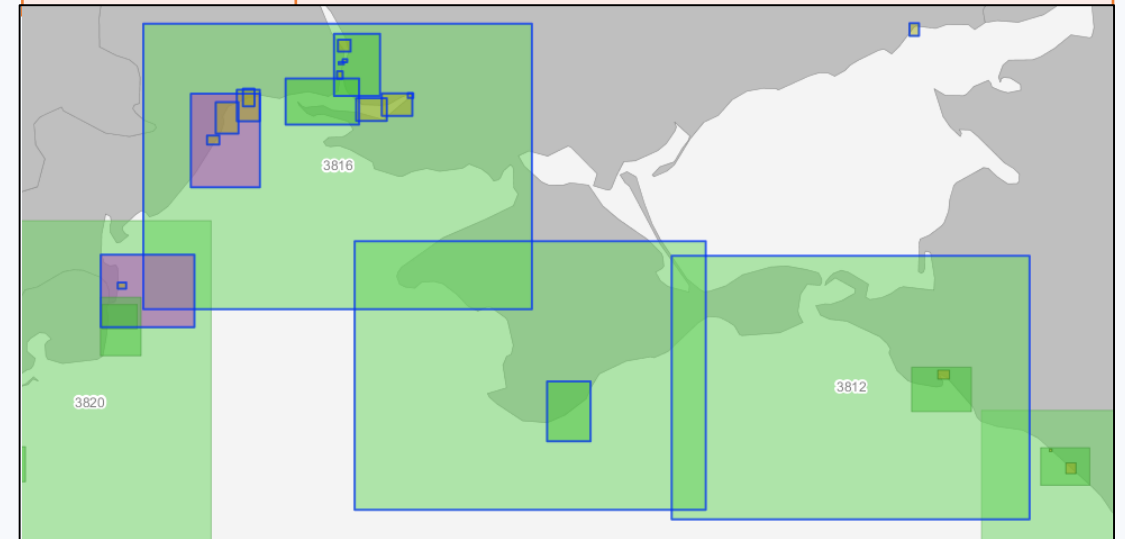
International
Hydrographic
Organization

ICCWG 6
VTC, 25 May 2021

INT Charts Updates - UA

- Request from UA to update INT Charts catalogue (metadata of produced charts modified)
- All schemed charts in the INTToGIS are produced

3890	Ochakiv to Pivdennyi Buh River (pending by IHO)
3891	Approaches to Odesa, Chornomorsk and Pivdennyi Ports
3816	Zmiinyi Island to Tarkhankut Cape
3887	Approaches to Pivdennyi Port
3889	Pivdennyi Port
3893	Approaches to Odesa Port
3884	Mykolaiv Port



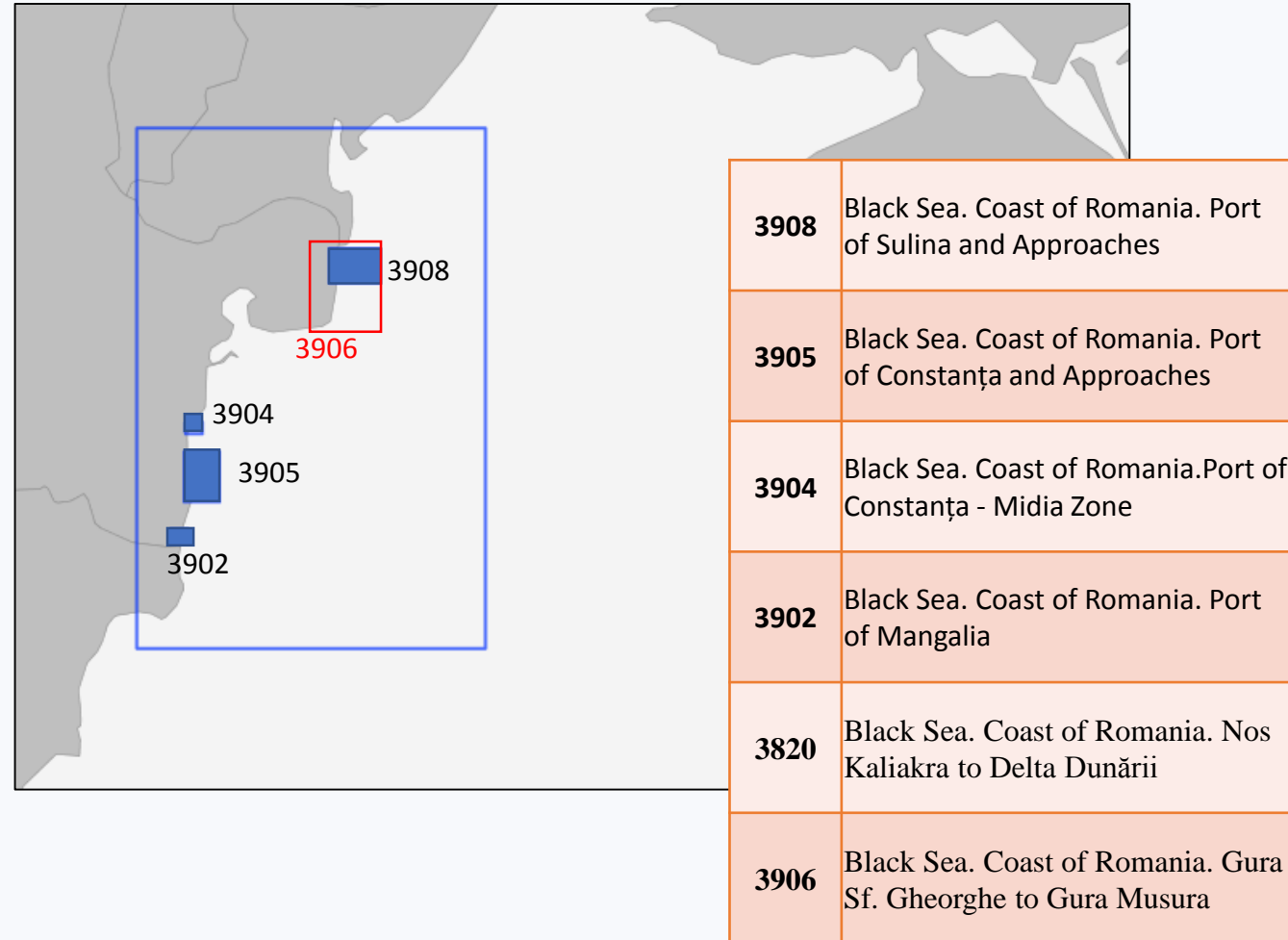
IHO

International
Hydrographic
Organization

ICCWG 6
VTC, 25 May 2021

INT Charts Updates - RO

- Request from RO to update INT Charts metadata
- INT 3906 submitted for approval after BASWG (correct number is INT 3907 as stated in Region F CL 04/2015 – on going update)



IHO

International
Hydrographic
Organization

ICCWG 6
VTC, 25 May 2021

INT Charts scheme proposed action/recommendation

Action/Recommendation N°	Action	Responsible	Update/Comment
ICC6/13	New INT chart producers to provide Region F ICC with the INT charts iaw IRCC7 Decision3.	All - New INT producers	Permanent
ICC6/14	MS to check and, if necessary, update their INT charts metadata (chart limit, title, year, format, scale, etc.) included in the region F INT catalogue using their INTToGIS national account.	INT producers	Permanent
ICC/15	Inform the MBSHC that all the already schemed charts of the Black sea are produced	RCC	MBSHC22



IHO

International
Hydrographic
Organization

ICCWG 6
VTC, 25 May 2021

INT Charts pending activities – ES

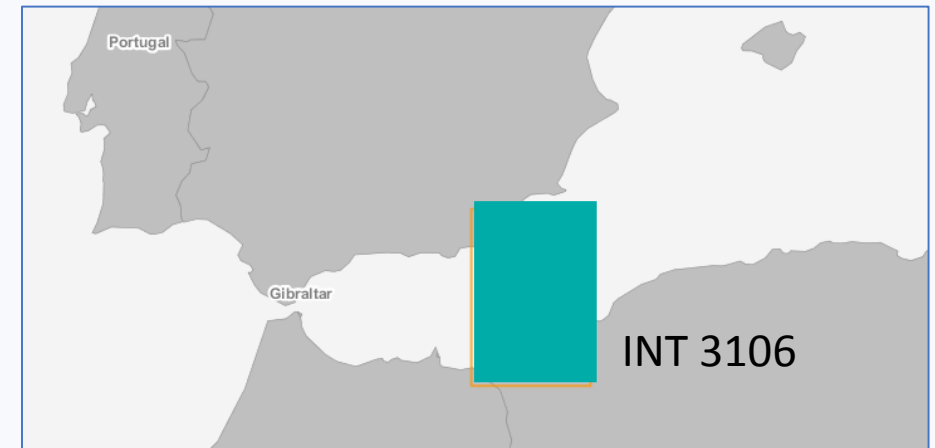
Action N°	Action	Responsible	Update
MBSHC20/37	ICCWG-F to confirm the transfer of INT3102, INT3108, INT3110 and INT3112 to the Western Mediterranean small scale INT scheme (see decision MBSHC20/06).	ICCWG-F	Transfer confirmed. These « General » charts will remain in the INT scheme after production of the schemed « Coastal » INT charts by ES.

- No updates received since MBSHC21 by ES

Proposed action: ES to inform the RCC about the transfer of production and submit changes to the INTToGIS catalogue accordingly

- INT3106 (coproduction ES-DZ) is pending in the INTToGIS system

Proposed action: ES/DZ to inform the RCC about the co-production of INT3106



IHO

International
Hydrographic
Organization

ICCWG 6
VTC, 25 May 2021

INT Charts scheme proposed action/recommendation

Action/Recommendation N°	Action	Responsible	Update/Comment
ICC6/16	ES to inform the RCC about the transfer of production and submit changes to the INTToGIS catalogue accordingly	ES	ICC7/MBSHC23
ICC6/17	ES/DZ to inform the RCC about the co-production of INT3106	ES,DZ	ICC7/MBSHC23



IHO

International
Hydrographic
Organization

ICCWG 6
VTC, 25 May 2021

INT Charts pending activities – Aegean Sea

- Item no more at RCC level due to the arguments provided by MSs involved
- Item to be discussed at MBSHC22
- RCC waiting for instructions from the MBSHC Chair (RCC will act accordingly)

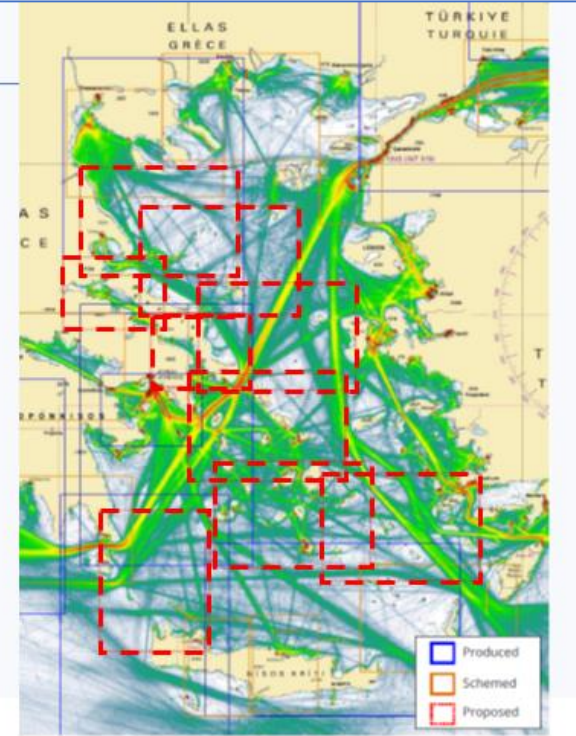
[ICC5-3] – Region F INT Scheme

- **Proposal to update the Region F INT scheme in Aegean sea**

9 new INT charts proposed by GR

Strong objection from TR, based on matters of disputed jurisdiction over some water areas.

The Coordinator's view is that the issues raised are of a non technical nature (see ROPs section 3.7), and recommends that the MBSHC should approve the proposal of introducing those charts in the scheme, and assign production to GR, except for INT3736 in the South-East corner, to be assigned to GR & TR



Proposed Action: RCC to request for instruction from the MBSHC



IHO

International
Hydrographic
Organization

ICCWG 6
VTC, 25 May 2021

INT Charts – pending activities UA-RF

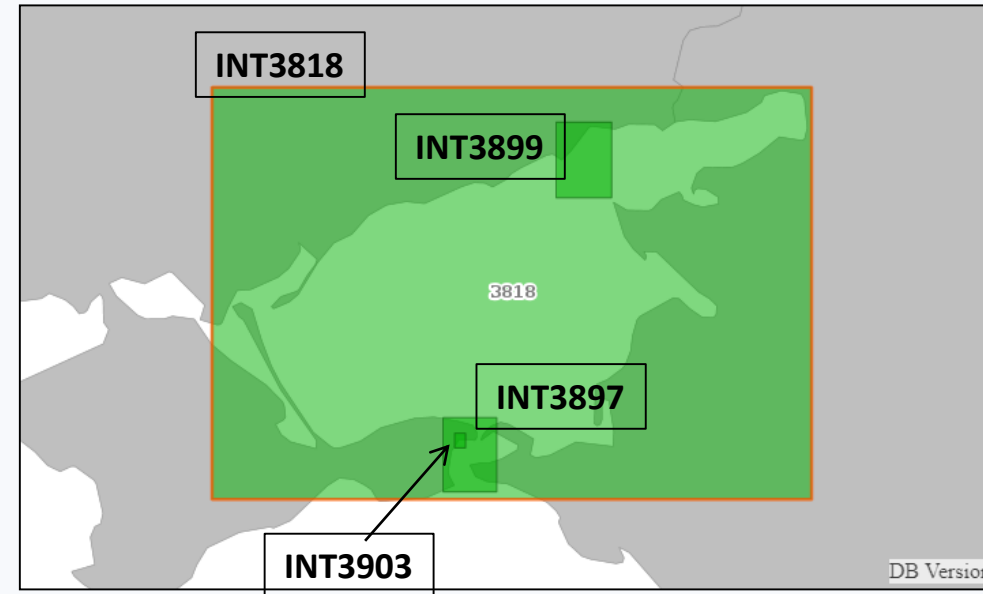
Requests from UA to produce 4 INT Charts

3818	Sea of Azov	New
3897	Kerchenska Strait	New
3899	Approaches to Mariupol Port	New
3903	Kerch Port	New

- No agreement between RU and UA about production of these charts.
- Currently not assigned on INTToGIS, **no updates** received on these 4 charts in the **last 5 years**

MBSHC21: “The Coordinator recommends that these charts, submitted by UA in INTToGIS should be left pending until UA and RU reach an agreement”

BASWG15: No updates



Proposed Action: UA and RF to liaise and reach an agreement



IHO

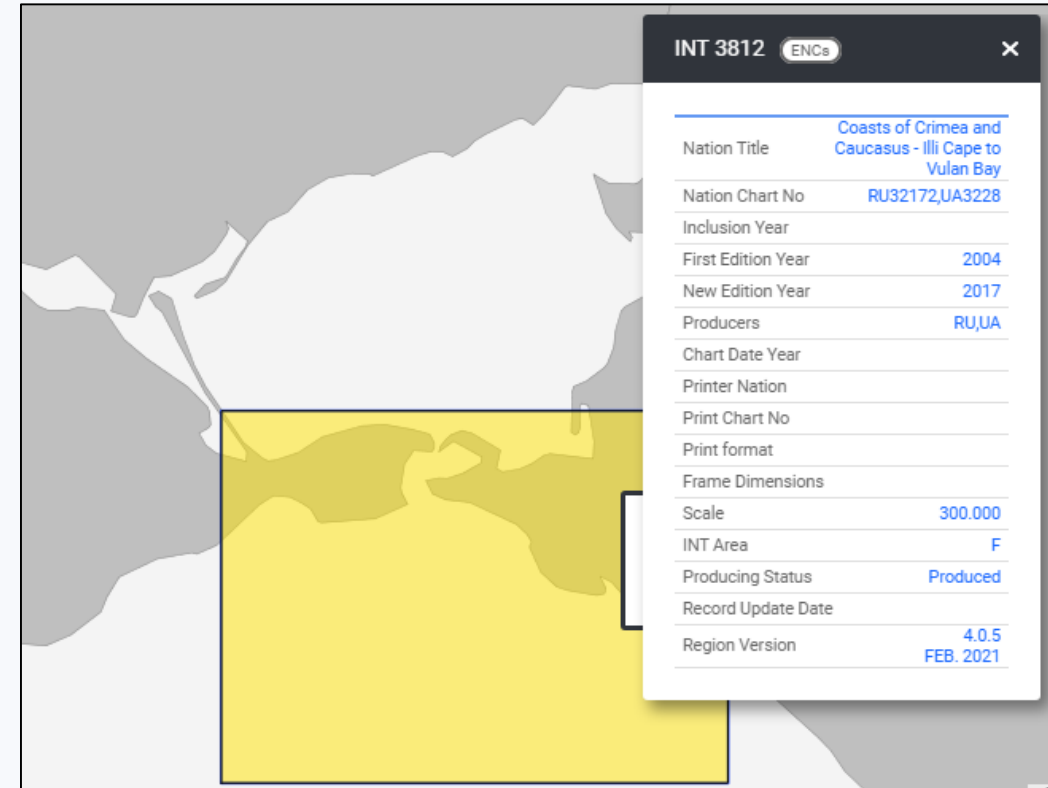
International
Hydrographic
Organization

ICCWG 6
VTC, 25 May 2021

INT Charts – pending activities UA-RF

- **INT3812** (Agreed INT Scheme)
- Should be co-produced by RF (RU32172) and UA (UA3228)
- BASWG14: UA reported that the co-production is not effective
- UA reissued the INT3812 chart in Sept. 2017 (First Edition 2004)
- No information received by RF and UA (also at BASWG15)

Any progress or update?



Scale 1 : 300 000 – No higher scale available

Proposed Action: UA and RF to liaise and reach an agreement



IHO

International
Hydrographic
Organization

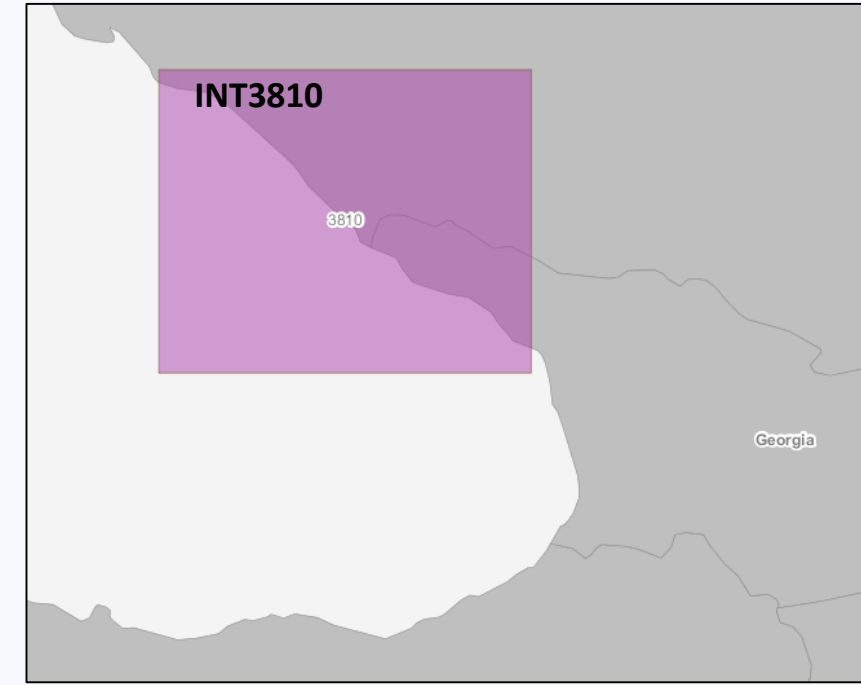
ICCWG 6
VTC, 25 May 2021

INT Charts – pending activities GE-RF

Requests from GE to produce **INT3810** (BASWG 13/05)

3810	Caucasian coast. Bukhta Vulkan to Port Ochamchira	Modify
-------------	---	--------

- INT3810 is currently produced by RF (RU 32173)
- BASWG13 : It was agreed that GE to liaise with RF regarding co-production of INT3810 and INT3875 and report back to the Region F ICC at the next MBSHC meeting
- BASWG14 : GE reports no progress towards a co-production of this chart
- MBSHC21 : no agreement between RF e GE
- BASWG15: no agreement between RF and GE



Scale 1:300 000

Action N°	Action	Responsible	Update
MBSHC21/33	RF and GE to work on an agreement for the co-production of INT3810 and report to the Region F ICC	Rf and GE	<i>No updates</i>



IHO

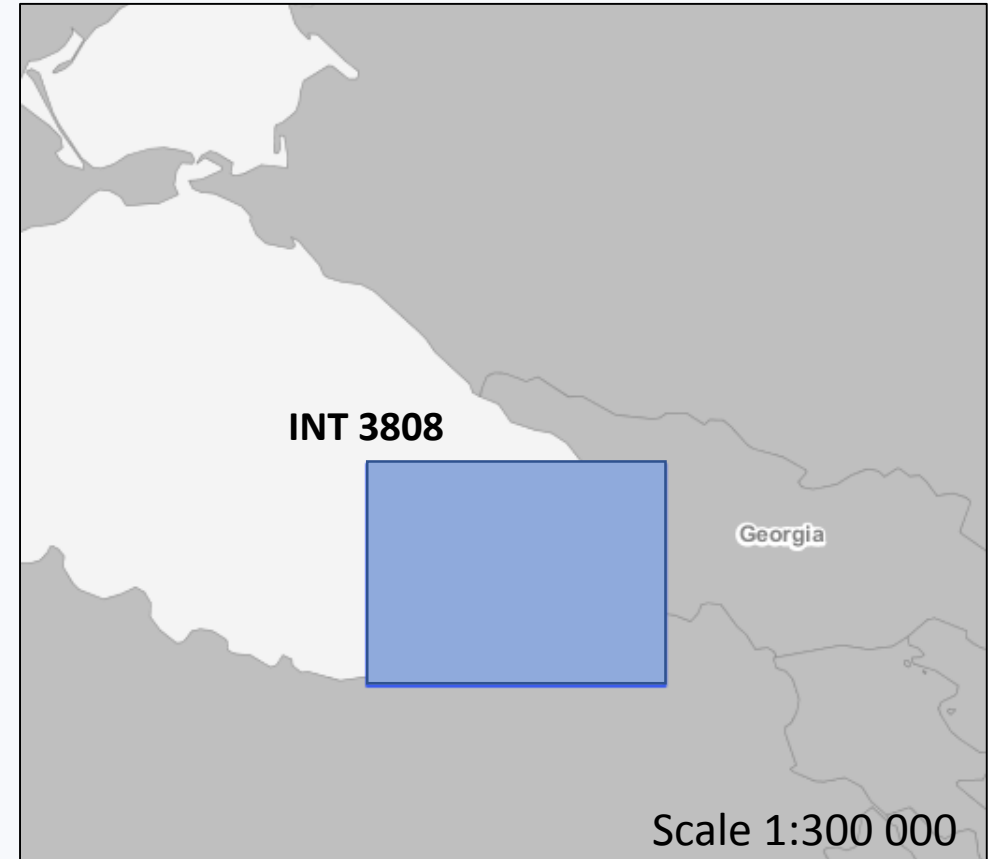
International
Hydrographic
Organization

ICCWG 6
VTC, 25 May 2021

INT Charts – pending activities GE-TR-RF

Co-production of INT3808 (BASWG13/06)

- RF printer with new information from recent surveys to be passed (repromats) to co-producers TR/GE
- MBSHC21: RF issued a New Edition of INT3808 in 2019 (see RF National Report)
- **MBHSC 21: RF agreed to provide TR and GE with repromats of their updated chart corresponding to INT3808 together with updating information for the corresponding ENC TR2000014 (see also ICCWG5 Minutes)**



3808

Port Ochamchira to Port Tirebolia



IHO

International
Hydrographic
Organization

ICCWG 6
VTC, 25 May 2021

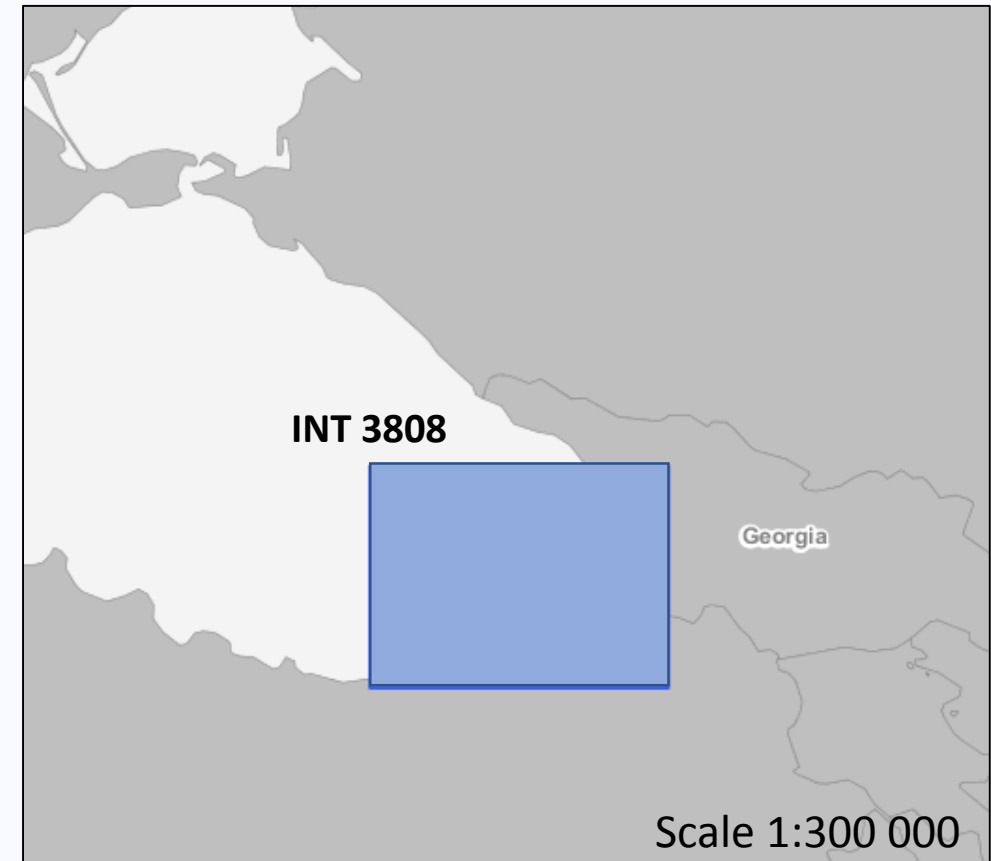
INT Charts – pending activities GE-TR-RF

Co-production of INT3808 (BASWG13/06)

Action N°	Action	Responsible	Update
MBSHC21/34	RU to provide assigned producers (TR and GE) with repromats of their updated charts cooresponding to INT3808 and with updating information for ENC TR200014	RF	ON GOING

- **BASWG15:** action is on going, expected exchange of data between MSs at the end of 2021

Proposed Action: GE & TR are invited to update INTToGIS metadata once the chart will be finalized



3808

Port Ochamchira to Port Tirebolia



IHO

International
Hydrographic
Organization

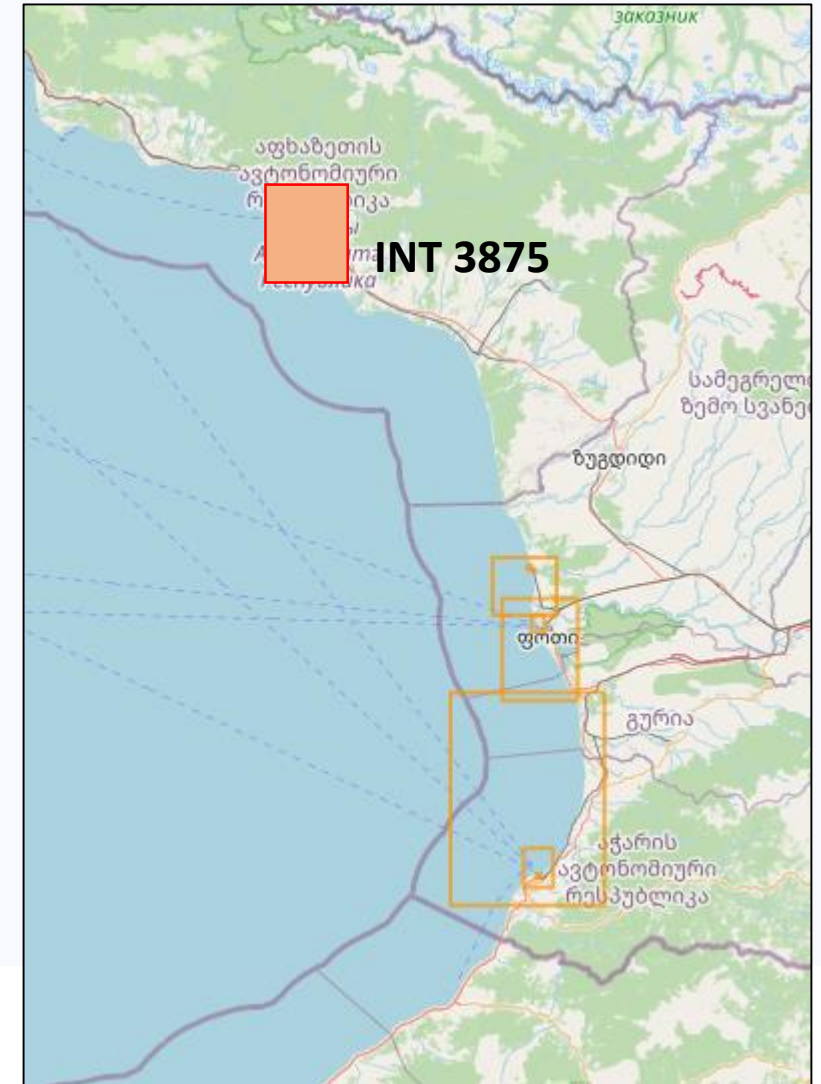
ICCWG 6
VTC, 25 May 2021

INT Charts – pending activities GE-RF

- Request from GE to produce the INT chart covering **Soukhumi port** with Approaches (GE108) (BASWG13/05)
- 2009 : MBSHC19, RF proposed to abort producing this chart due to lack of information
- BASWG recommended to wait until GE is a full IHO member to achieve the transfer
- 2015 : GE became an IHO Member
- 2016 : Region F IRCCWG CL 01/2016, RF objected to the transfer of production to GE
- Due to lack on consensus on this chart, **INT3875** is currently not assigned

MBSHC21 RCC view is that INT3875 should not be inserted in the INT scheme of the region

BASWG15: GE informed that there is no more interest in this co-production -> Action item concluded



IHO

International
Hydrographic
Organization

ICCWG 6
VTC, 25 May 2021

INT Charts scheme proposed action/recommendations

Action/Recommendation N°	Action	Responsible	Update/Comment
ICC6/19	Request to the MBSHC Chair for instruction and guidance with regards to the Aegean Sea INT Charts Scheme	MBSHC Chair	MBSHC22
ICC6/20	Recommend to the MBSHC that INT Charts 3918, 3897, 3899, 3903 submitted by UA in INTToGIS should be left pending until UA and RU reach an agreement.	RCC	ICC7/MBSHC23
ICC6/21	UA and RF to liaise with regards to pending INT charts (INT 3812, INT 3818, INT 3897, INT 3899, INT3903)	UA, RF	ICC7/MBSHC23
ICC6/22	RF and GE to work on an agreement for the co-production of INT3810 and report to the Region F ICC	RF, GE	ICC7/MBSHC23



IHO

International
Hydrographic
Organization

ICCWG 6
VTC, 25 May 2021

INT Charts scheme proposed action/recommendations

Action/Recommendation N°	Action	Responsible	Update/Comment
ICC6/23	Inform the MBHSC that action regarding INT3875 should be canceled as GE has expressed the intention not to go further with the co-production (see BASW15)	RCC	MBSHC22
ICC6/24	RF to provide assigned producers (TR and GE) with repromats of their updated charts corresponding to INT3808 and with updating information for ENC TR200014, Keeping RCC informed.	RF	December 2021
ICC6/25	GE and TR are invited to update INTToGIS metadata once the chart INT3808 is finalized	GE, TR	ICC7/MBSHC23



IHO

International
Hydrographic
Organization

ICCWG 6
VTC, 25 May 2021

Final considerations

- Significant increase in the of MSs production and updating activities of the INTToGIS Catalogue
- Acknowledge the coordination of EG and UK, as example of productive attitude towards production transition
- **ICCWG priorities:**
 - Is the INT Chart scheme still a priority?
 - How much effort to update/complete it is necessary?
 - What about freezing the current situation?



IHO

International
Hydrographic
Organization

ICCWG 6
VTC, 25 May 2021

Actions requested

- Take note of the RCC report about ICC6-3 agenda item
- Approve the actions/recommendations list to be presented to the MBSHC22
- Encourages ICCWG MS to provide their view about the future of the INTToGIS scheme (eg. National policies)



IHO

International
Hydrographic
Organization

ICCWG 6
VTC, 25 May 2021