



National Report of Lebanon

Cdr Afif Ghaith
Director LNHS



IHO

International
Hydrographic
Organization



Overview:

- Introduction
- Achievements:
 - ✓ Maritime Safety
 - ✓ Hydrographic Surveys
 - ✓ Cartography
- Way Forward



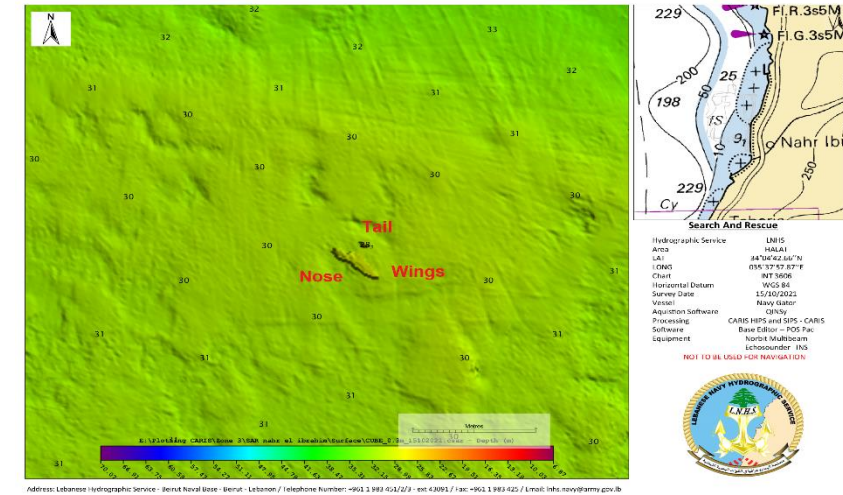
Introduction:

- Increased capabilities.
- Importance of Capacity building activities.
- LNHS is executing the Cartographic Plan.
- Local Development.
- National Hydrographic Coordination Committee (NHCC).
- Assist in the Local Blue Growth.

Achievements:

✓ Maritime Safety:

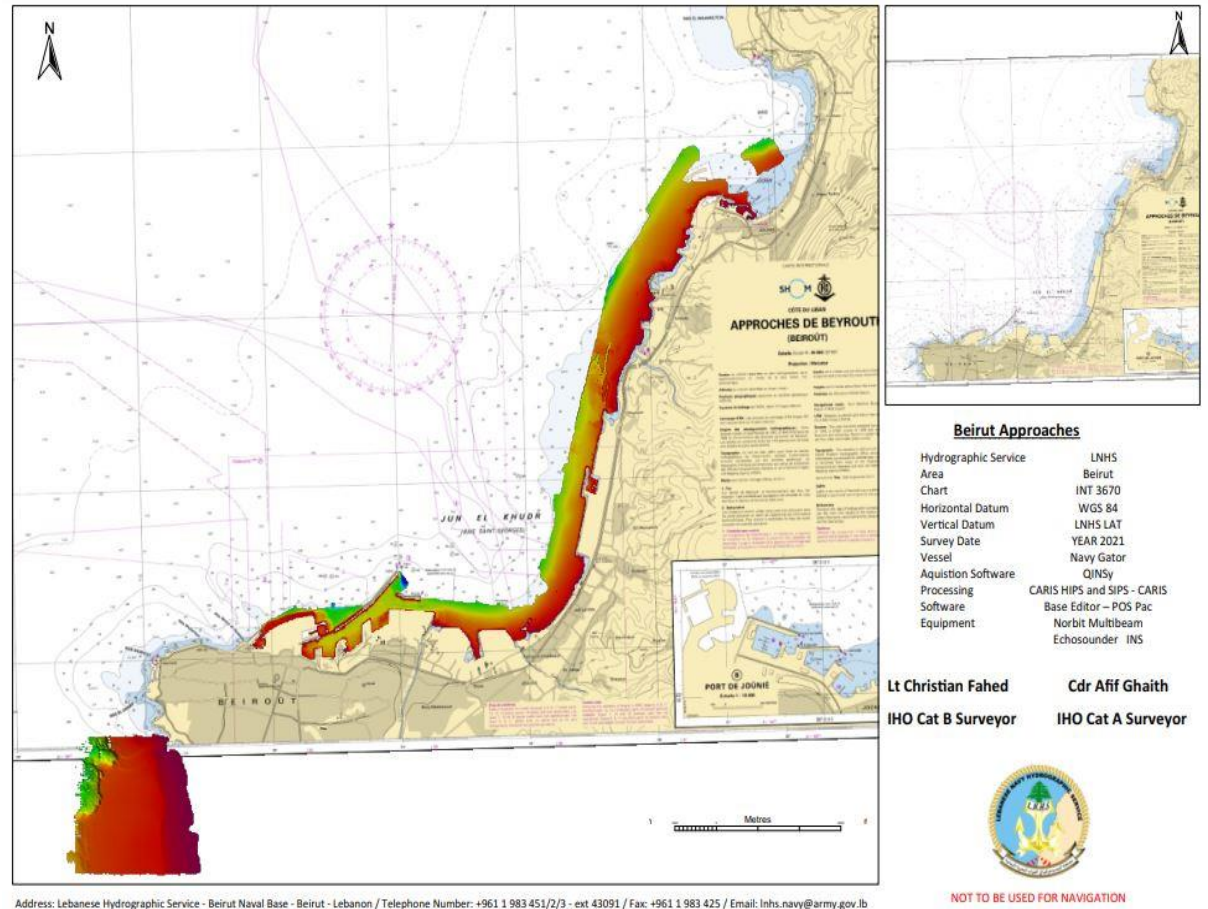
- 11 MSI sent.
- Assisted in several SAR Ops.
- IALA Technical Visit.
- Reactivation of Lebanon membership in IALA.
- Risk Assessment training.
- Meeting and Co-operation with Maritime Stakeholders.



Mediterranean and Black Seas Hydrographic Commission - 2022

✓ Hydrographic Surveys:

- Shallow water survey.
- Main port and Marinas Surveys.
- Preparation for medium and deep water surveys.
- Continuous support from IIM.
- Training courses.



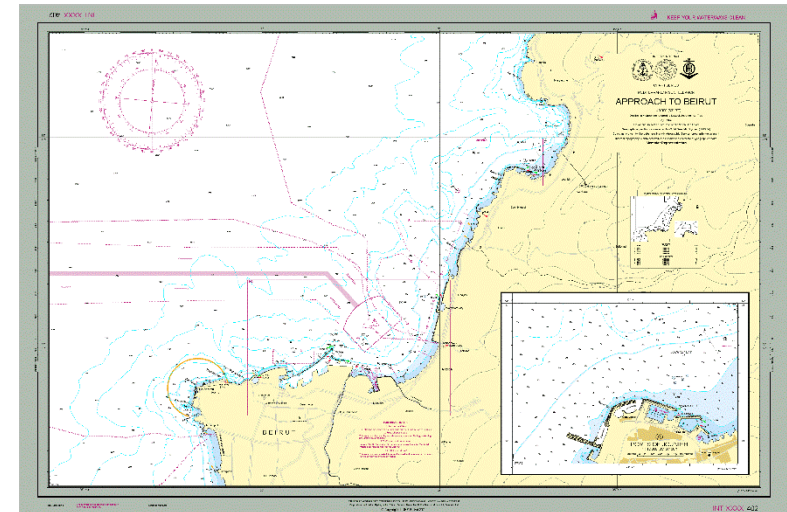
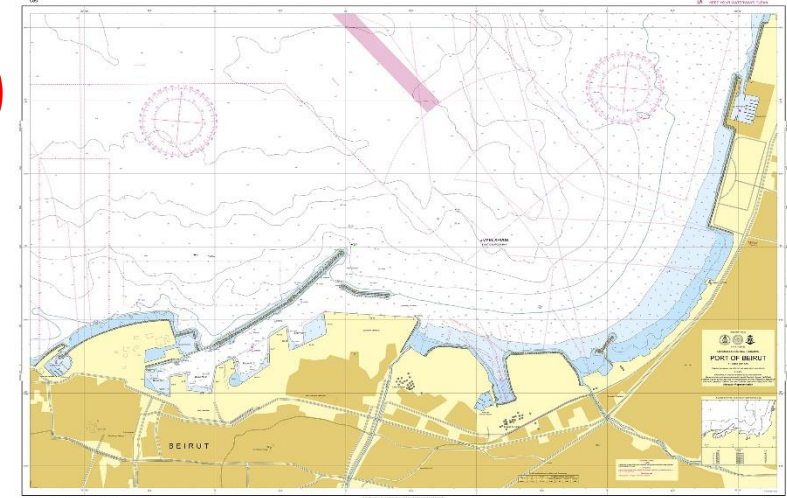
Address: Lebanese Hydrographic Service - Beirut Naval Base - Beirut - Lebanon / Telephone Number: +961 1 983 451/2/3 - ext 43091 / Fax: +961 1 983 425 / Email: lnhs.navy@army.gov.lb



NOT TO BE USED FOR NAVIGATION

✓ Cartography:

- Co-production with IIM.
- Cartographic Training with IIM/**SHOM (Kayrouz)**
- Production of First Lebanese Charts.
- Coordination with SHOM.
- In compliance with the S-11 Part A:
 - The cartographic plan submitted to the ICC and the NCWG. **(Awaiting reply!)**
- IC-ENC's Intent to join letter signed.





Way Forward:

- Co-production in accordance with our charting plan.
- Follow up with the ICC and NCWG.
- Conduct Risk assesement workshops to enhance safety of Navigation.
- PCA Transition phase with SHOM.
- Modify the ENC cells in the area according to new Charts.
- Sign bilateral agreements with different HOs.



Thank You!



IHO

International
Hydrographic
Organization

Mediterranean and Black Seas Hydrographic Commission - 2022