



MBSHC

GREECE

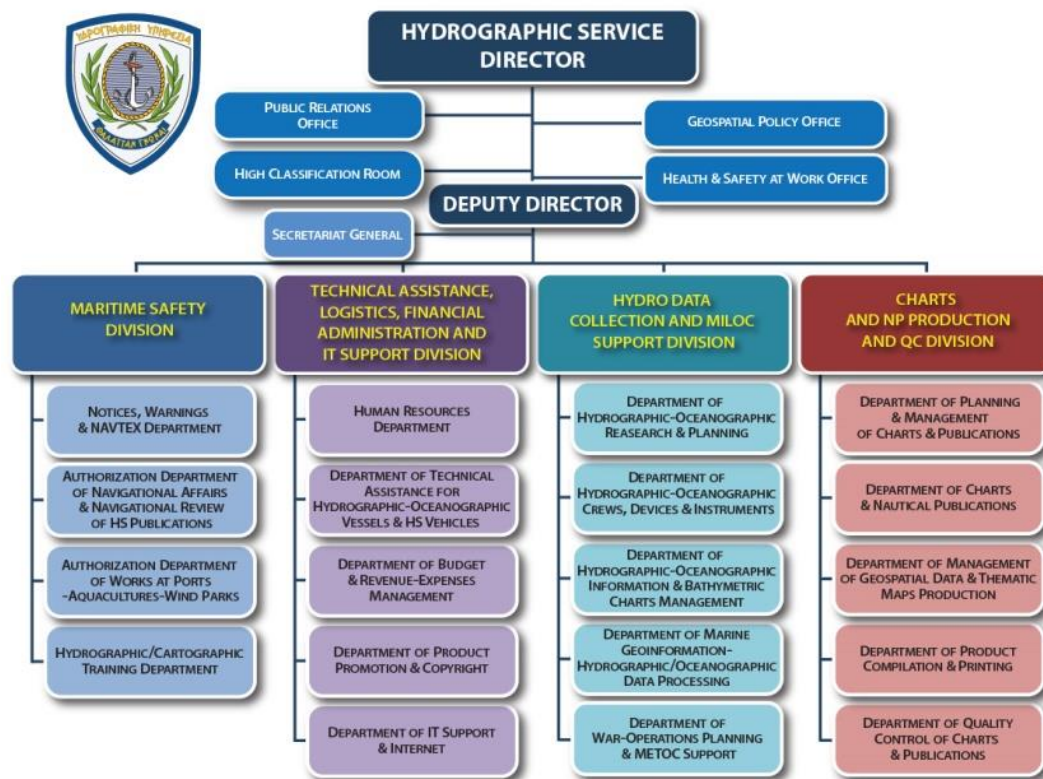
Report to MBSHC24

Constanta, Romania
2 – 4 July 2024

By XXXX

MBSHC24

Introduction – HO structure



Constanta, Romania, 2 – 4 July 2024

The present status of the HNHS ENC production program

Scale Category	Released ENCs	Target	Coverage %
1. Overview	1	1	100%
2. General	2	2	100%
3. Coastal	83	83	100%
4. Approach	26	71	37%
5. Harbour	42	72	58%
6. Berthing	159	207	77%
	313	436	71%

Survey coverage

	A	B	C
Depths < 200m	38	53	9
Depths > 200m	13	58	29

Survey coverage, where:

A = percentage which is adequately surveyed.

B = percentage which requires re-survey at larger scale or to modern standards.

C = percentage which has never been systematically surveyed.

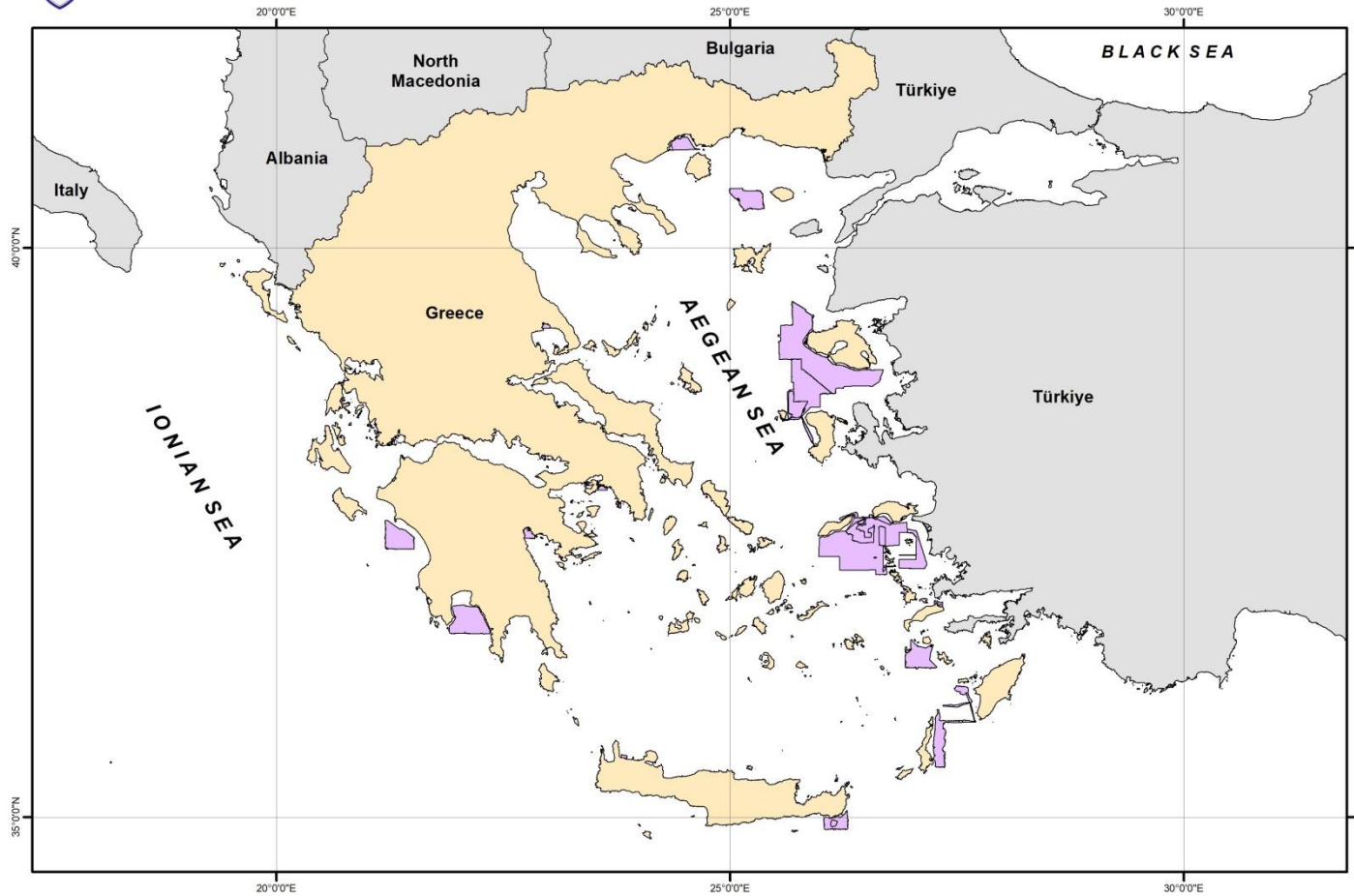
Status of nautical charting within the limits of the EEZ

Purpose/Scale	A	B	C
Offshore passage/Small	100	-	100
Landfall and Coastal passage/Medium	100	-	100
Approaches and Ports/Large	95	-	62
Percentage of Group A showing depths in metres	100		
Percentage of Group A referenced to a satellite datum	20		



Hellenic Navy Hydrographic Office

Hydrographic Activities 2021-2023

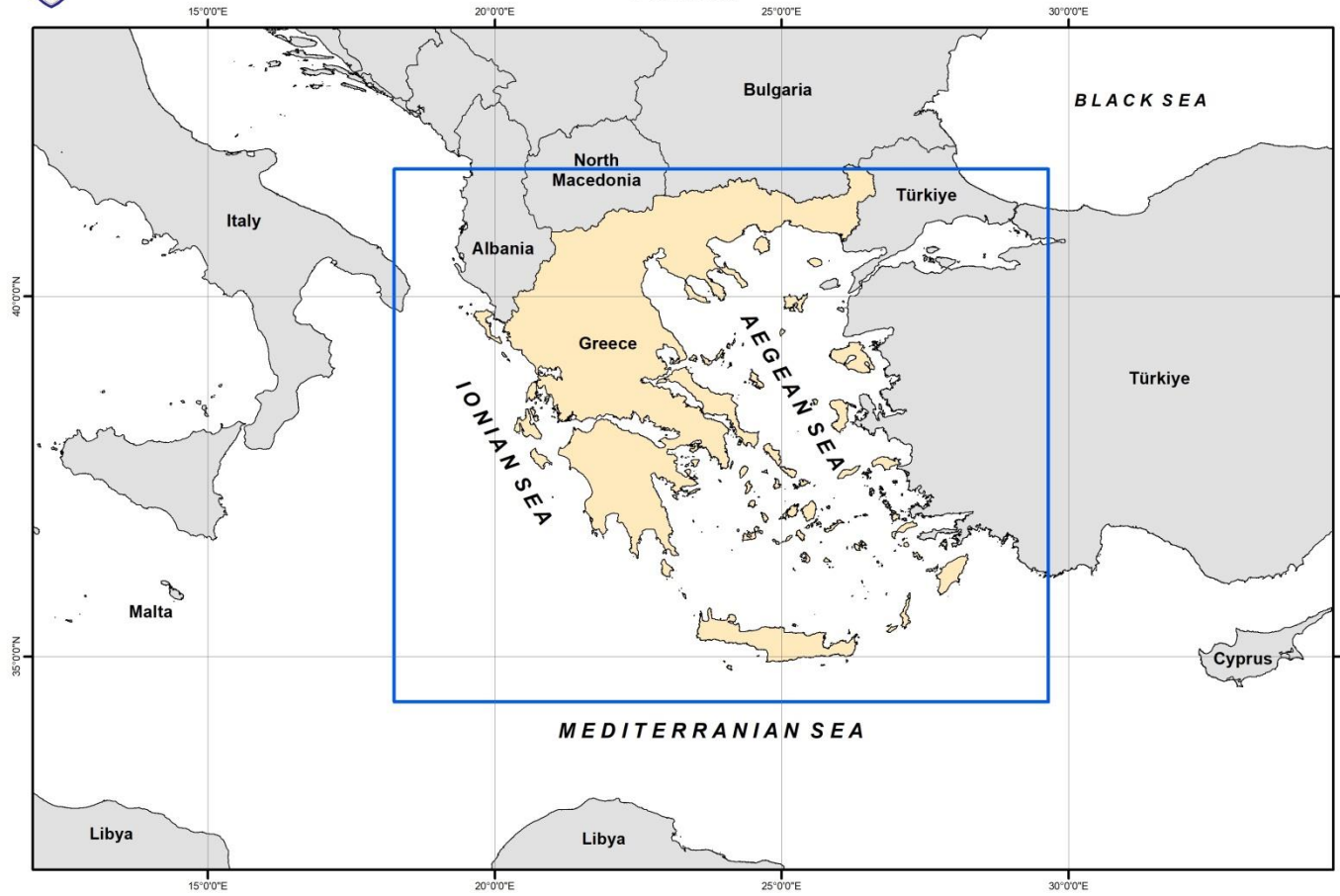


Constanta, Romania, 2 – 4 July 2024



Hellenic Navy Hydrographic Office

Usage Band 1 Coverage Overview



Constanta, Romania, 2 – 4 July 2024



Hellenic Navy Hydrographic Office

Usage Band 2 Coverage General

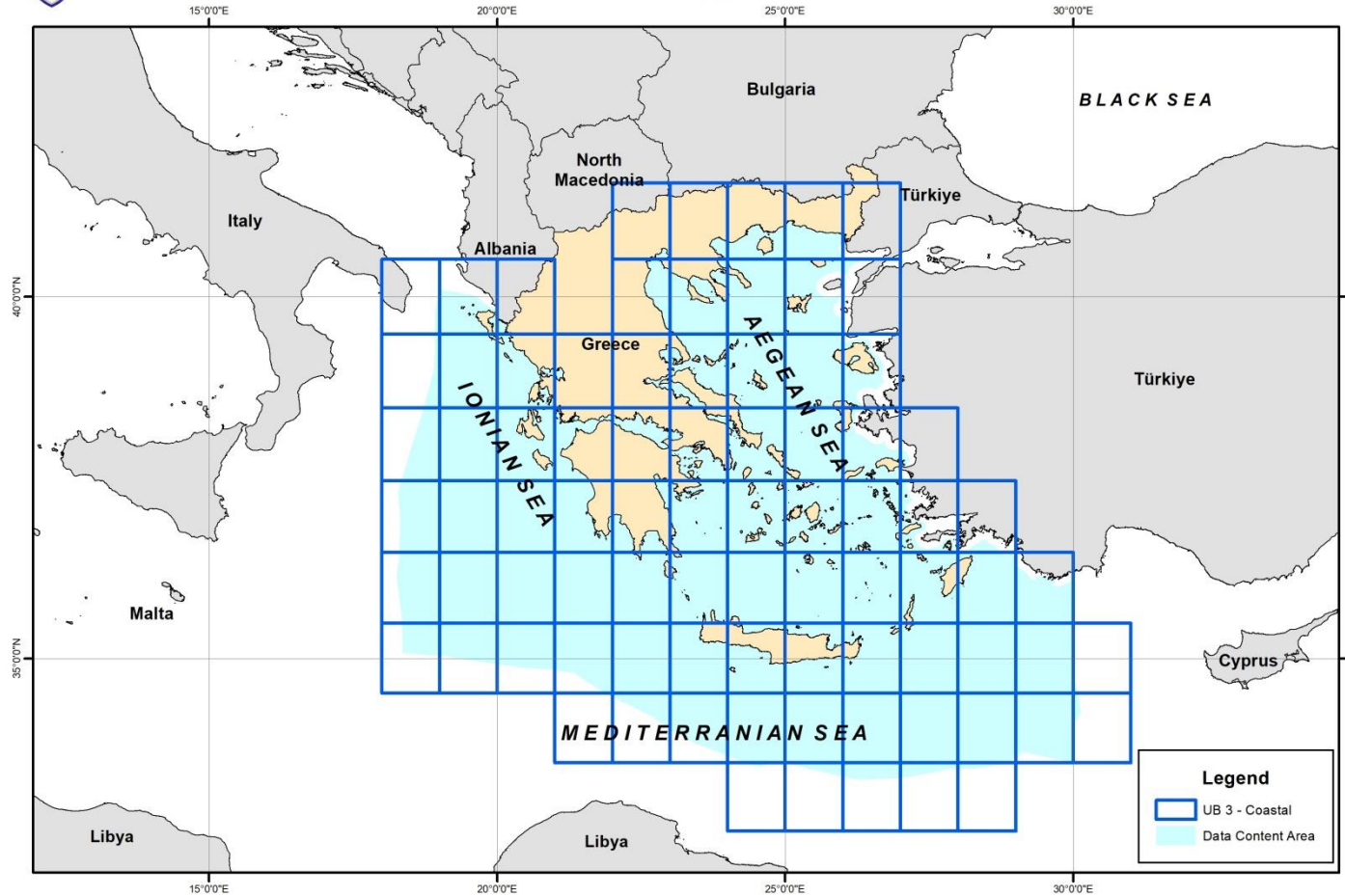


Constanta, Romania, 2 – 4 July 2024



Hellenic Navy Hydrographic Office

Usage Band 3 Coverage Coastal

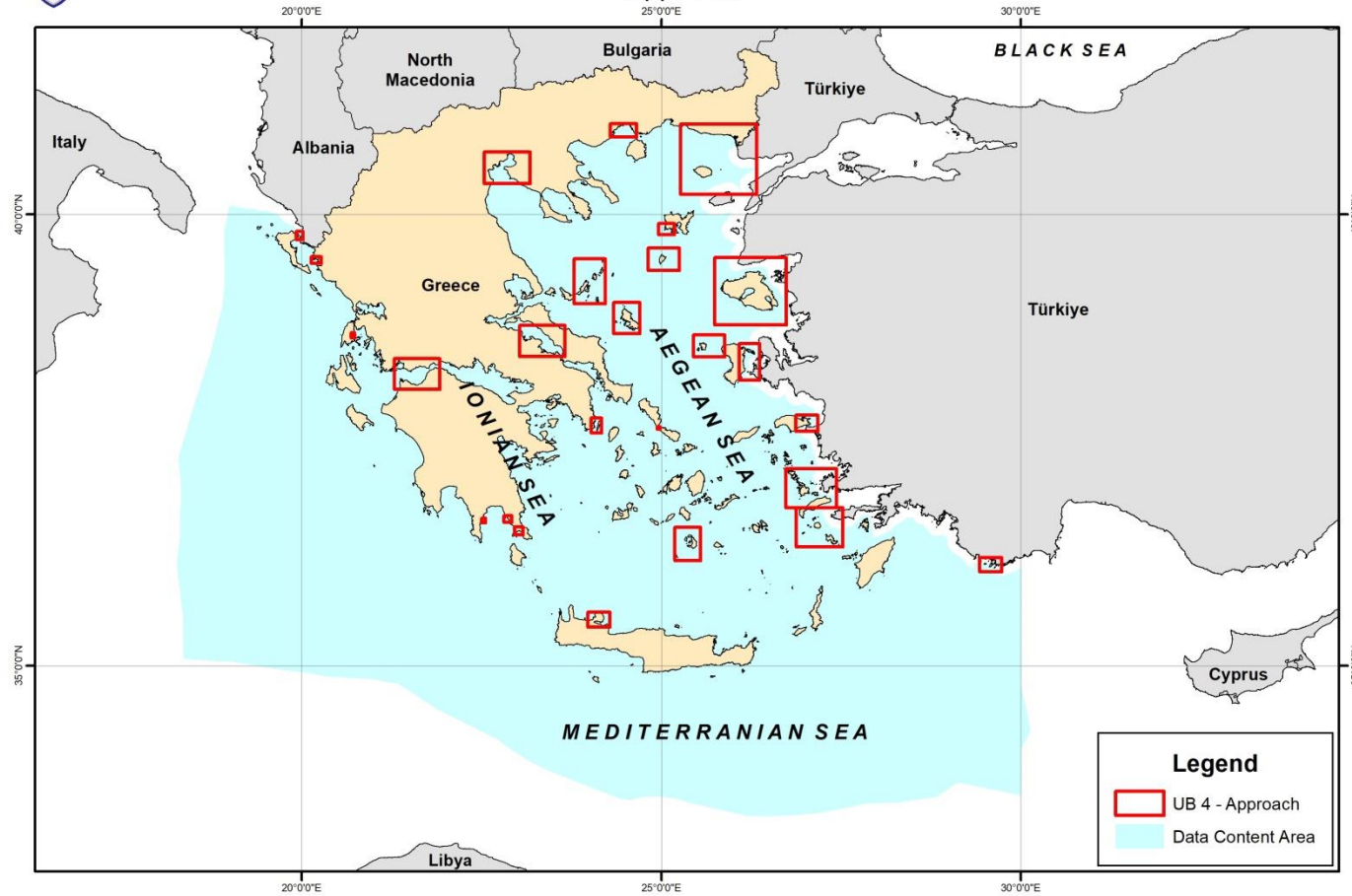


Constanta, Romania, 2 – 4 July 2024



Hellenic Navy Hydrographic Office

Usage Band 4 Coverage Approach

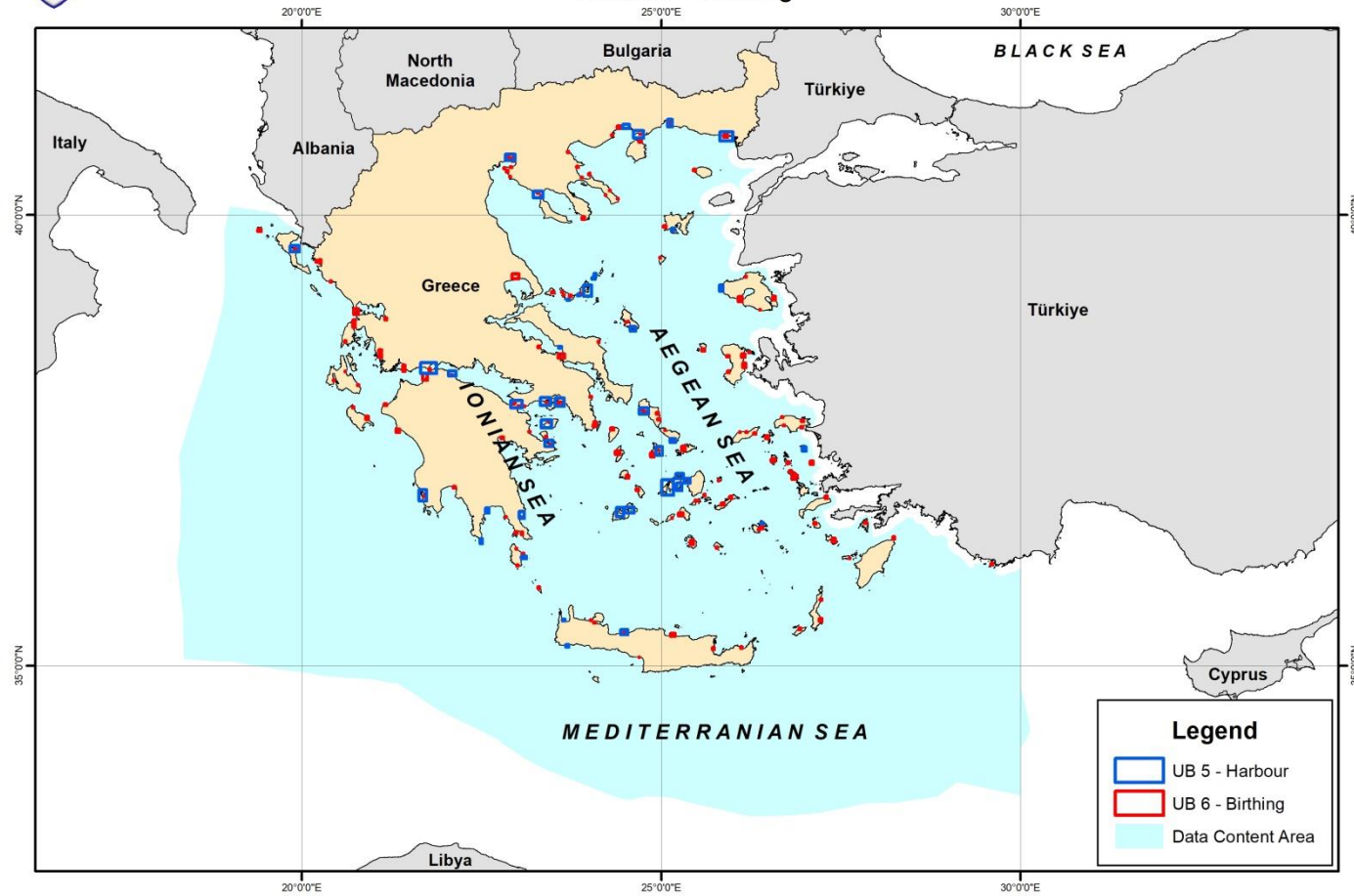


Constanta, Romania, 2 – 4 July 2024



Hellenic Navy Hydrographic Office

Usage Bands 5, 6 Coverage Harbour - Birthing

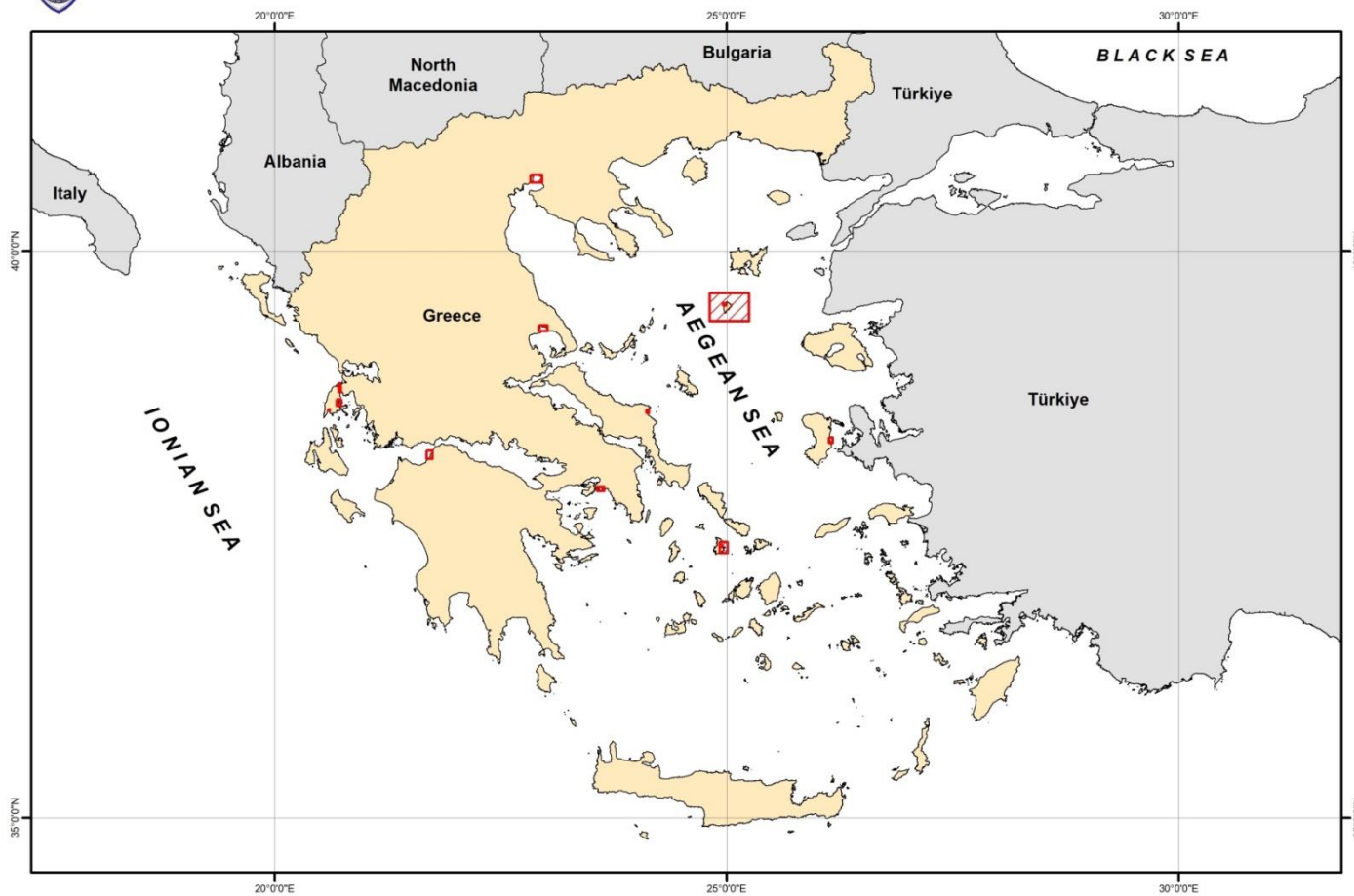


Constanta, Romania, 2 – 4 July 2024



Hellenic Navy Hydrographic Office

National Paper Charts

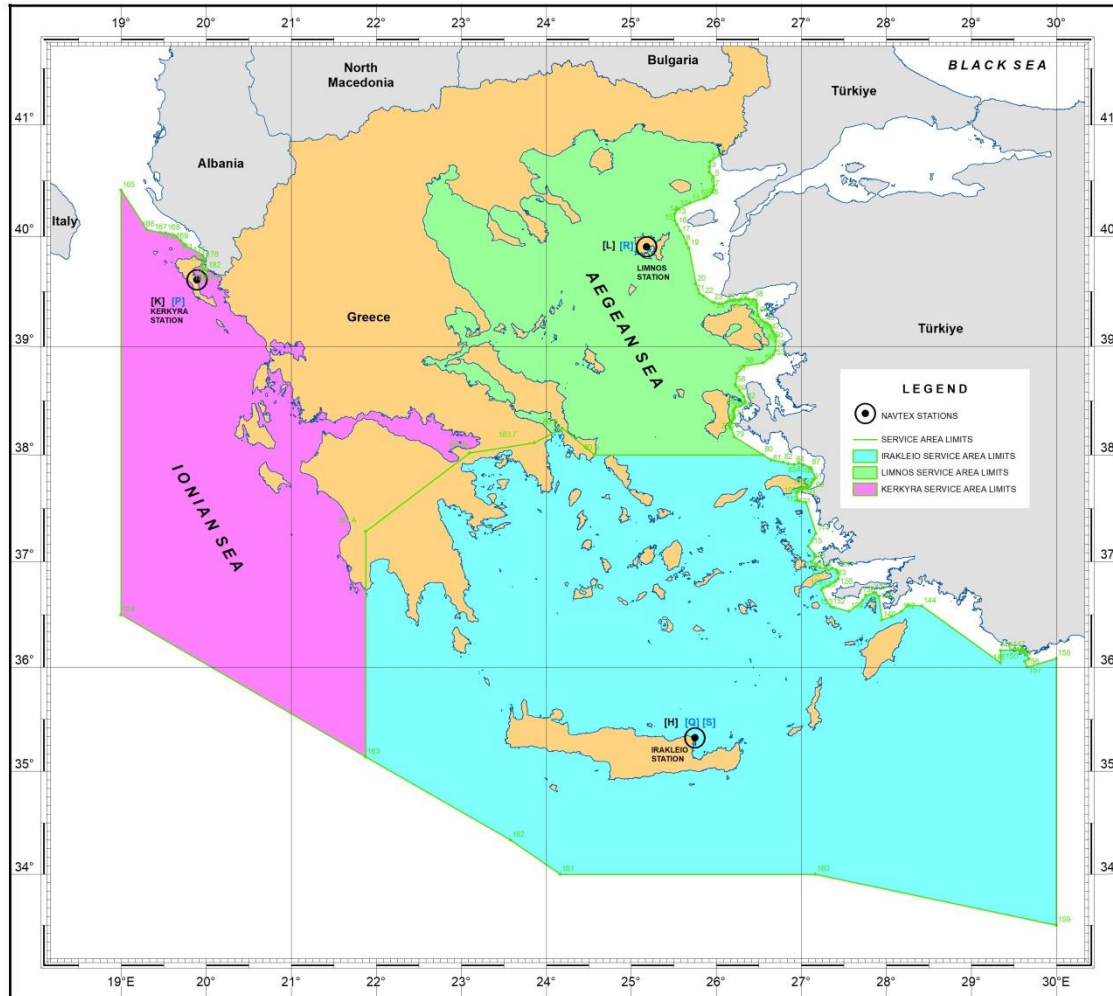


Constanta, Romania, 2 – 4 July 2024

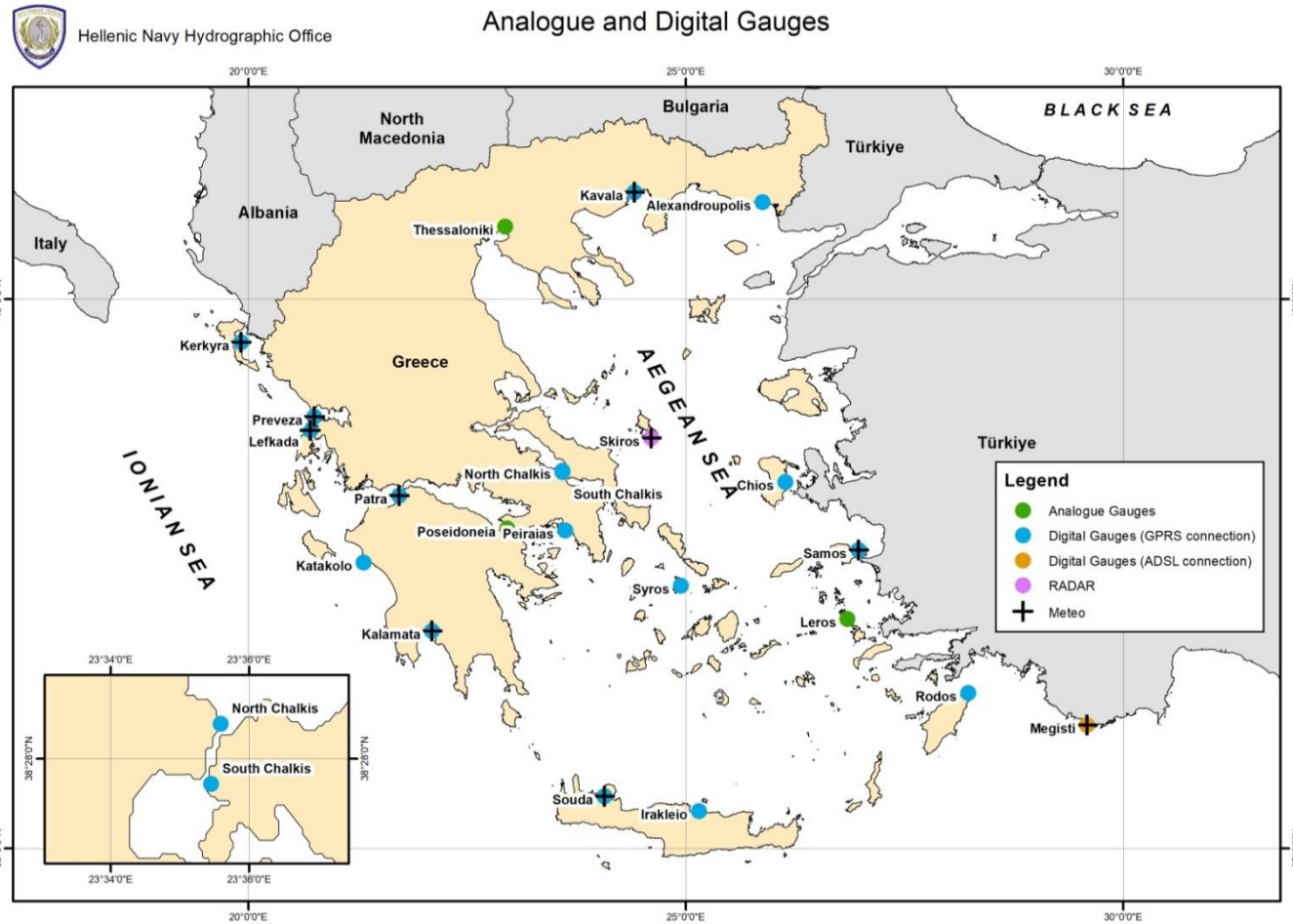


Hellenic Navy Hydrographic Office

HELLENIC NAVTEX STATIONS SERVICE AREAS



Constanta, Romania, 2 – 4 July 2024



Constanta, Romania, 2 – 4 July 2024



**ΥΔΡΟΓΡΑΦΙΚΗ ΥΠΗΡΕΣΙΑ
ΠΟΛΕΜΙΚΟΥ ΝΑΥΤΙΚΟΥ**

H/S – O/S NAFTILOS





**ΥΔΡΟΓΡΑΦΙΚΗ ΥΠΗΡΕΣΙΑ
ΠΟΛΕΜΙΚΟΥ ΝΑΥΤΙΚΟΥ**



H/S – O/S PYTHEAS





**ΥΔΡΟΓΡΑΦΙΚΗ ΥΠΗΡΕΣΙΑ
ΠΟΛΕΜΙΚΟΥ ΝΑΥΤΙΚΟΥ**

H/S STRAVON





**ΥΔΡΟΓΡΑΦΙΚΗ ΥΠΗΡΕΣΙΑ
ΠΟΛΕΜΙΚΟΥ ΝΑΥΤΙΚΟΥ**

H/S AK 14





**ΥΔΡΟΓΡΑΦΙΚΗ ΥΠΗΡΕΣΙΑ
ΠΟΛΕΜΙΚΟΥ ΝΑΥΤΙΚΟΥ**



MOBILE SURVEYING TEAM





MBSHC



Constanta, Romania, 2 – 4 July 2024

MBSHC24