

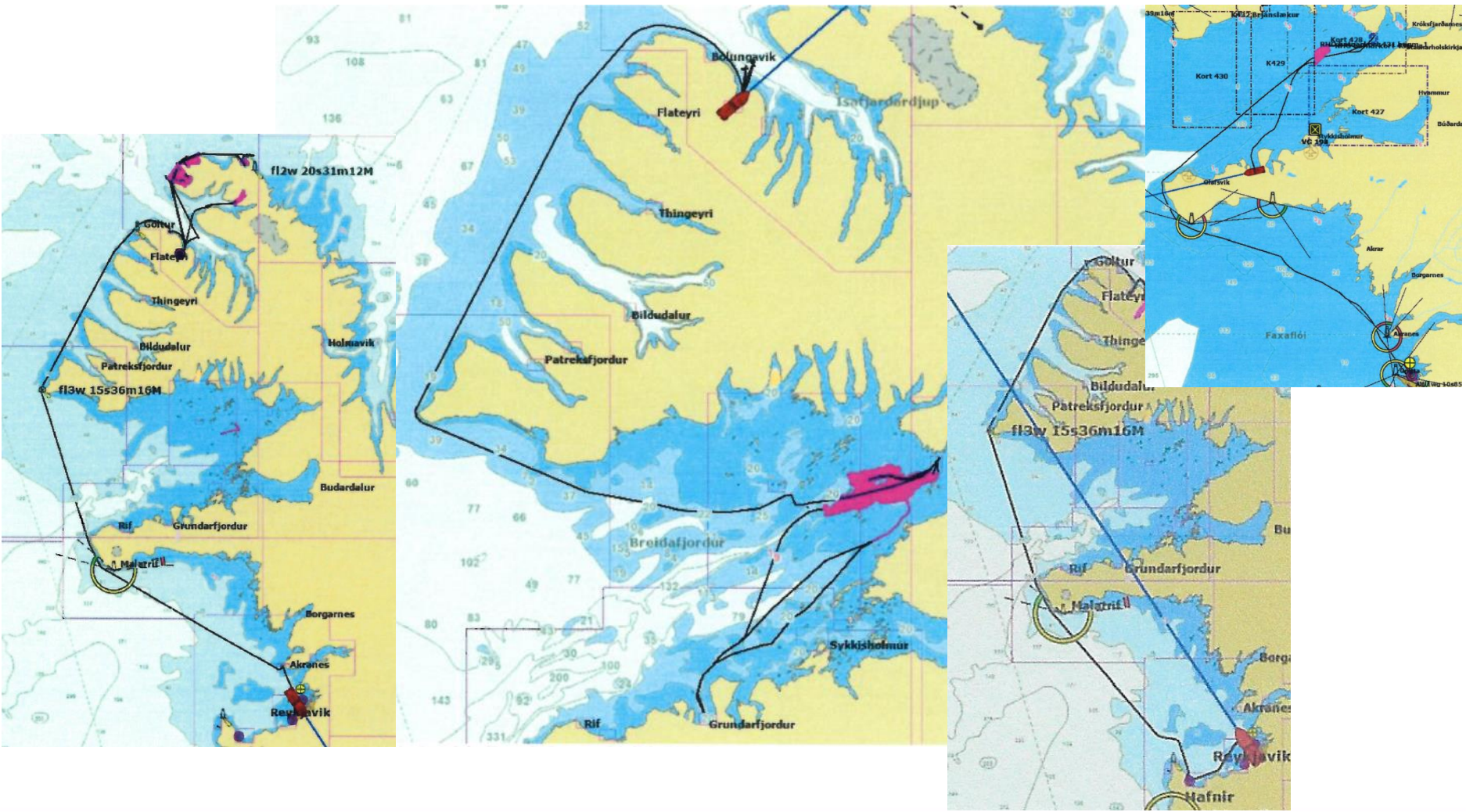
ICELANDIC COAST GUARD

Nordic Hydrographic Commission
64th meeting VTC, 20th – 21th April 2021
National Report



Highlights from IS NatRep

ICELANDIC COAST GUARD

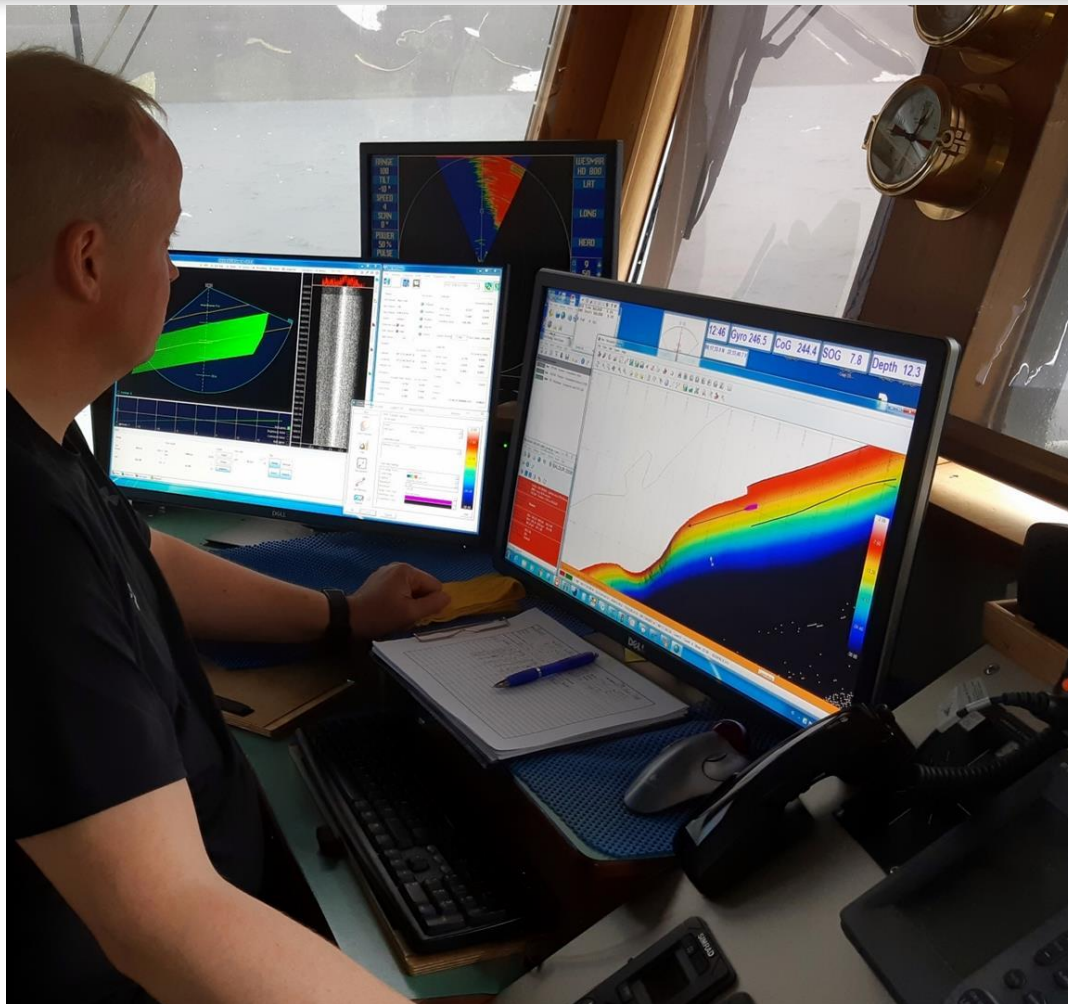




Highlight in 2020

ICELANDIC COAST GUARD

- **New staff**
- **Survey Section 1+2 = 3**
- **Chart Section 1+4 = 5**
- **Hjörtur Jónsson**
- **Sigríður Ragna Sverrisd.**





Highlight in 2020

ICELANDIC COAST GUARD

- Our surveyors began to use GNSS RTK positioning for surveying and height models for vertical correction of sea level

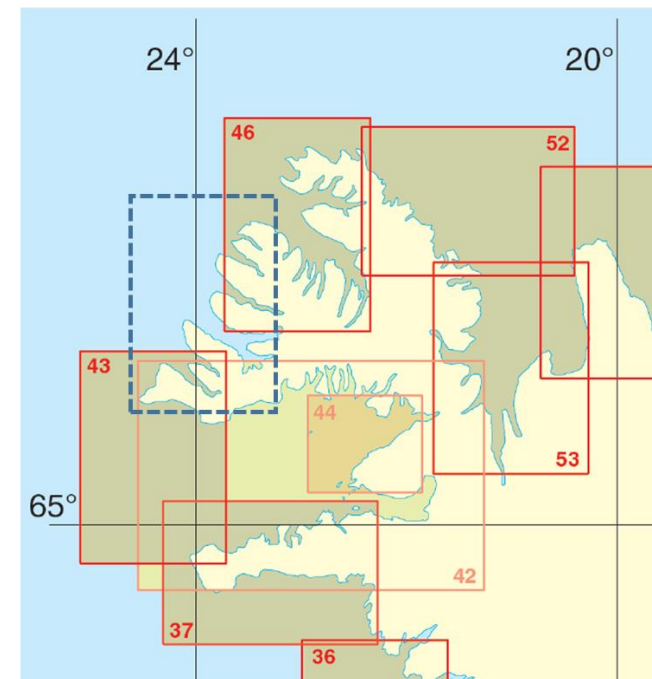




Highlight in 2021

ICELANDIC COAST GUARD

- A new chart will fill a gap in the Coastal chart series
- + 10 new harbour plans

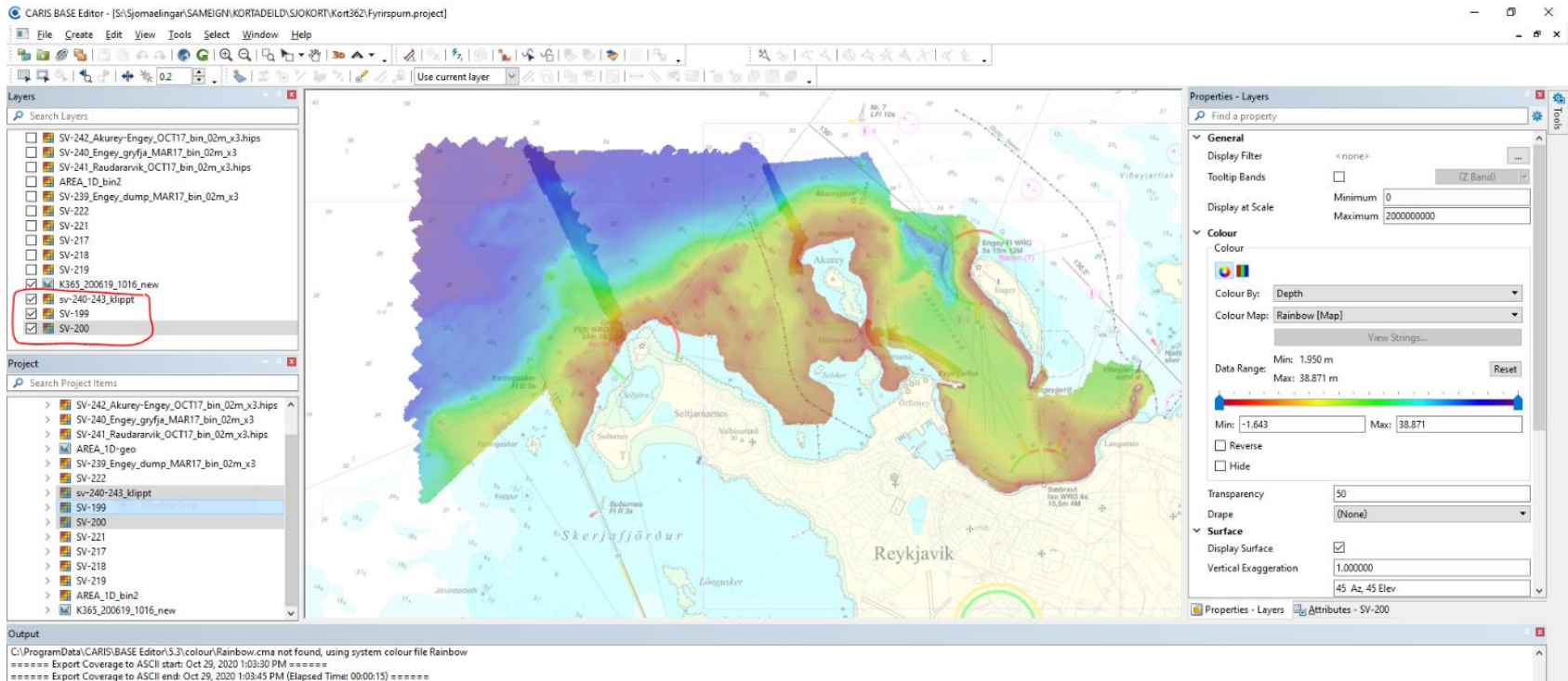




Highlight in 2021

ICELANDIC COAST GUARD

- **CARIS Bathy DataBASE**
 - First steps in March 2021 (many more to come ...)





Thank you

ICELANDIC COAST GUARD

