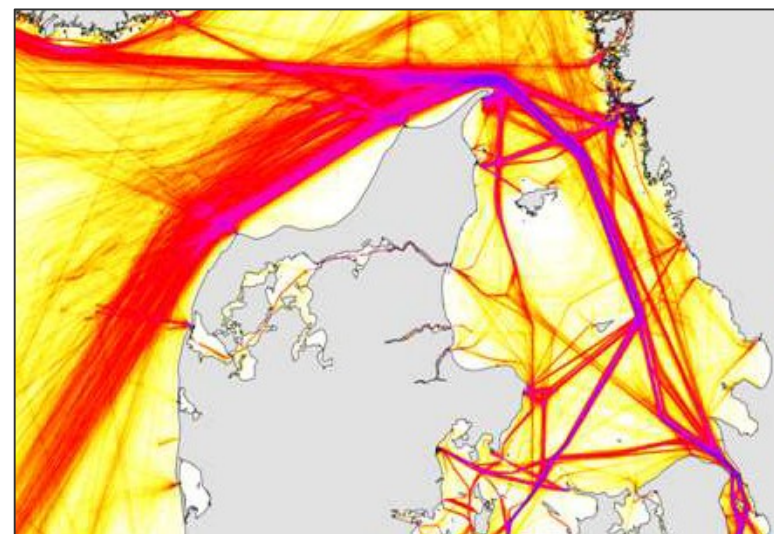




64th Nordic Hydrographic Commission Meeting 20 – 21 April 2021

D.2. NEW SHIP ROUTE SYSTEM IN KATTEGAT AND SKAGERRAK

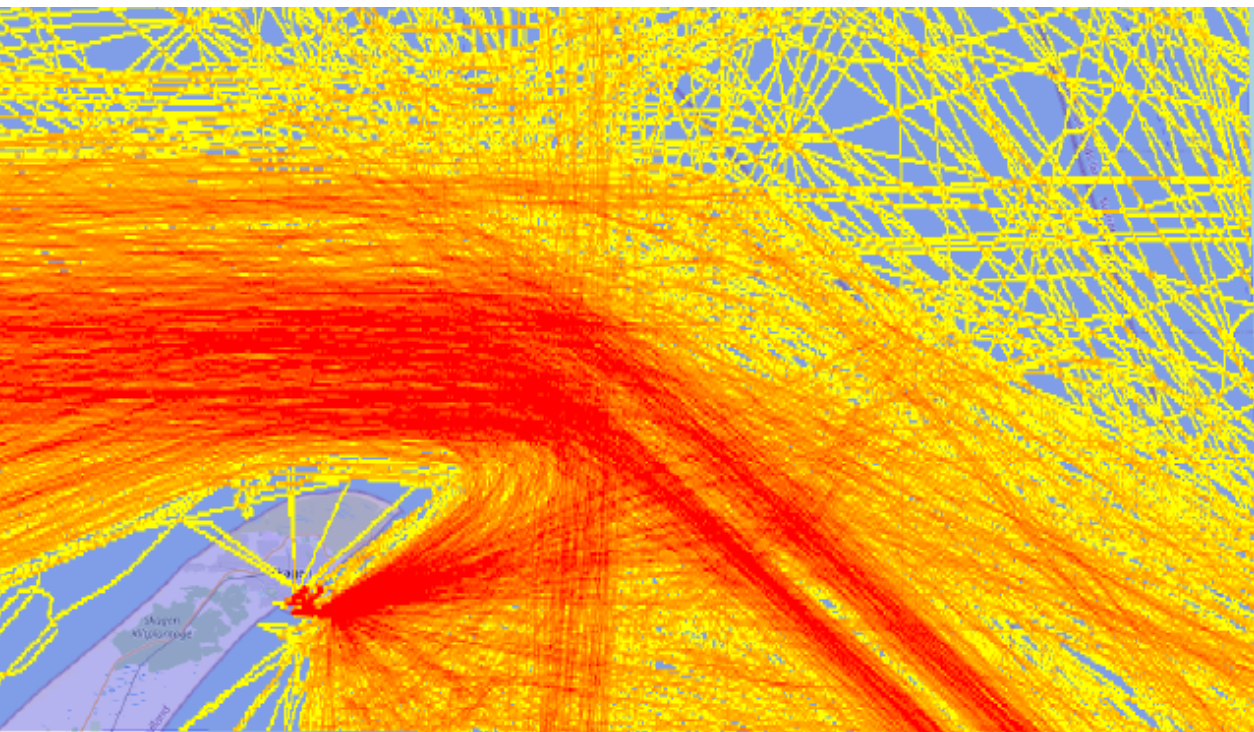






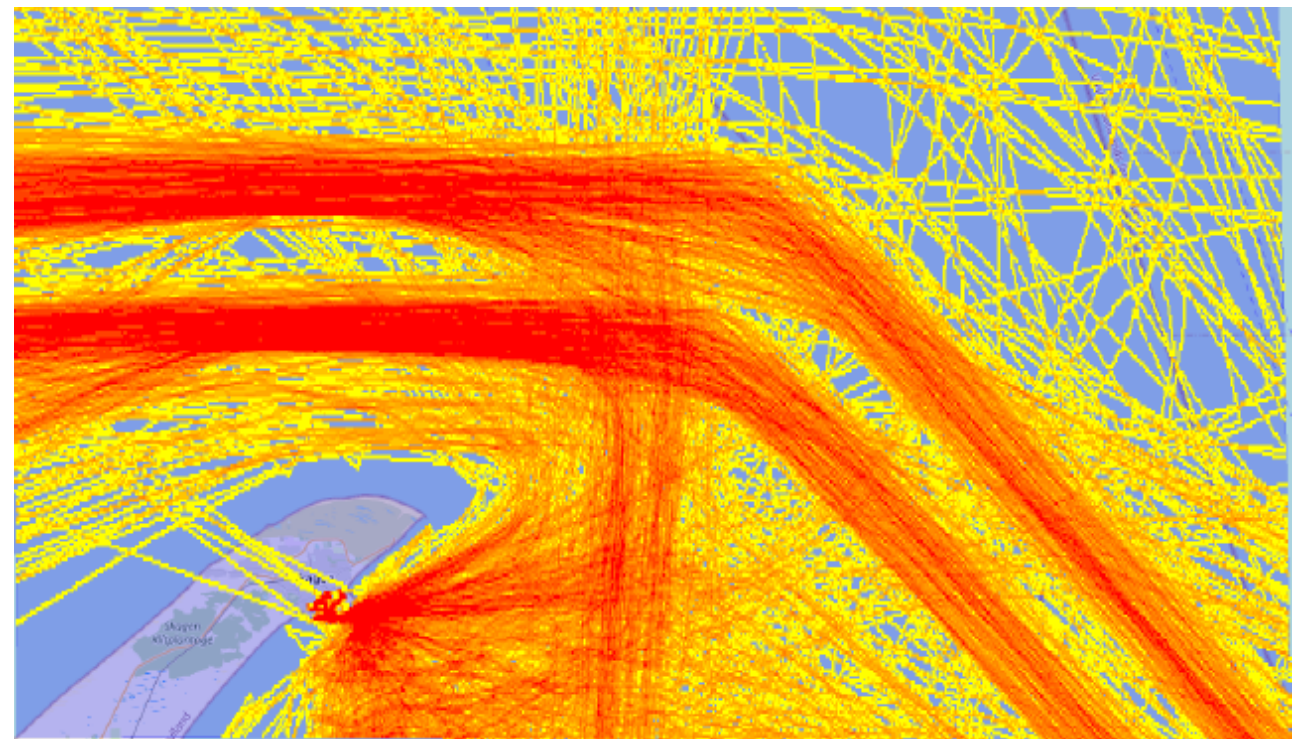


SKAGEN BEFORE AND AFTER



Start time 24 Jun 2020 02:00:00

End time 01 Jul 2020 01:59:00



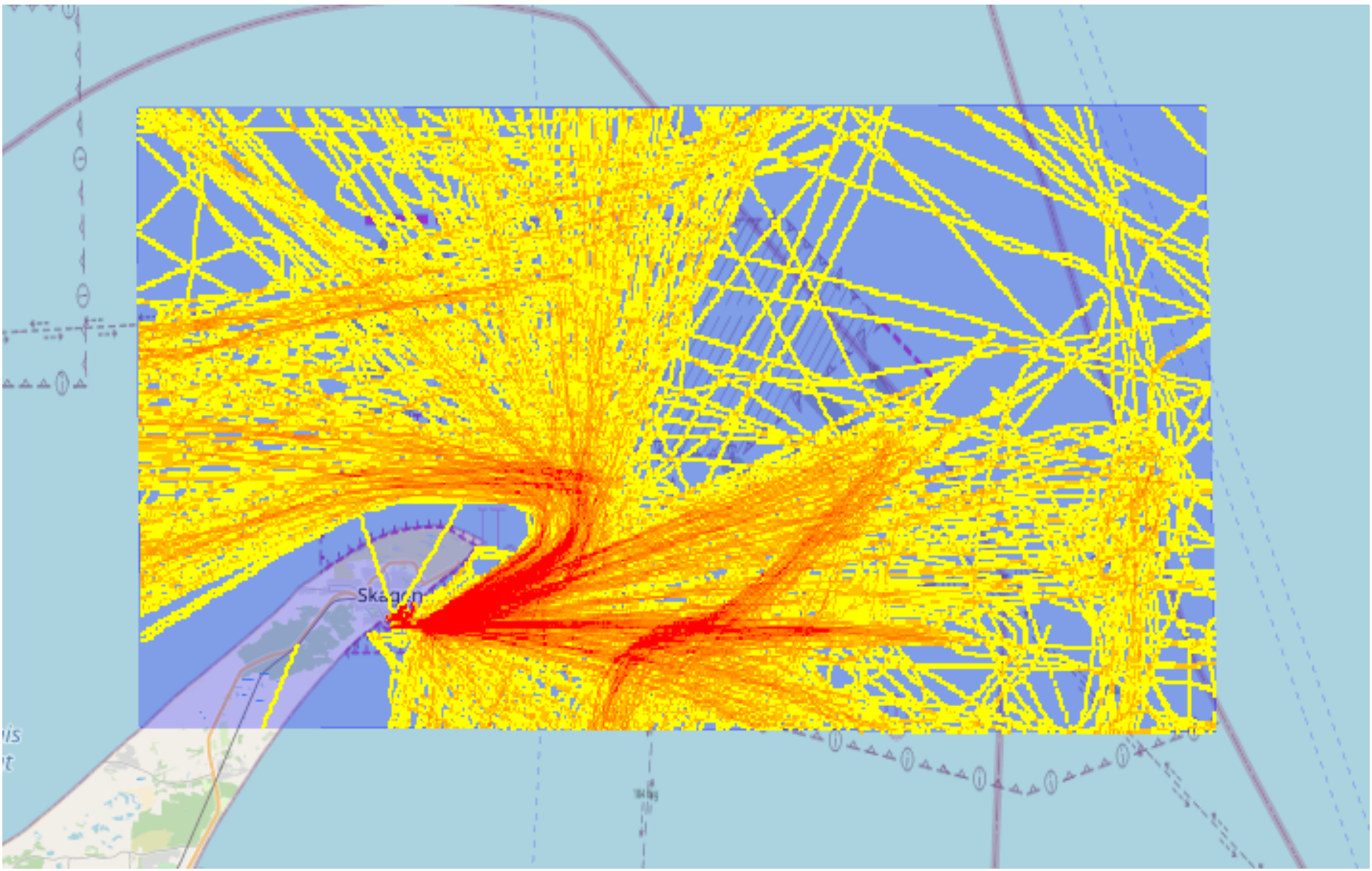
Start time 01 Jul 2020 02:00:00

End time 08 Jul 2020 02:00:00

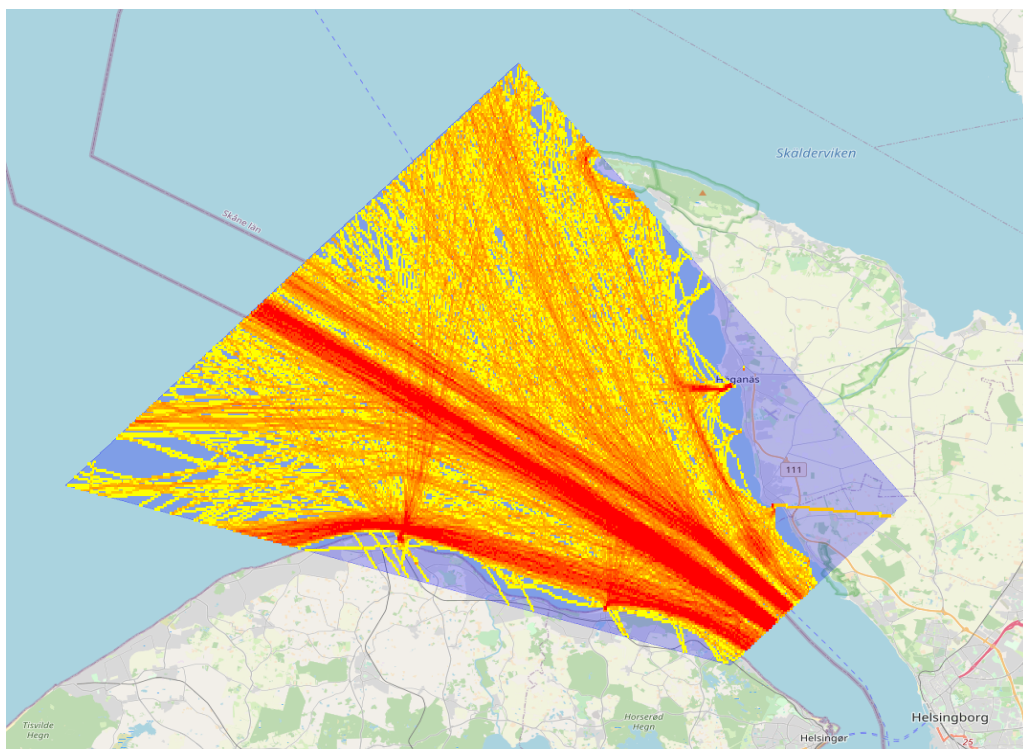




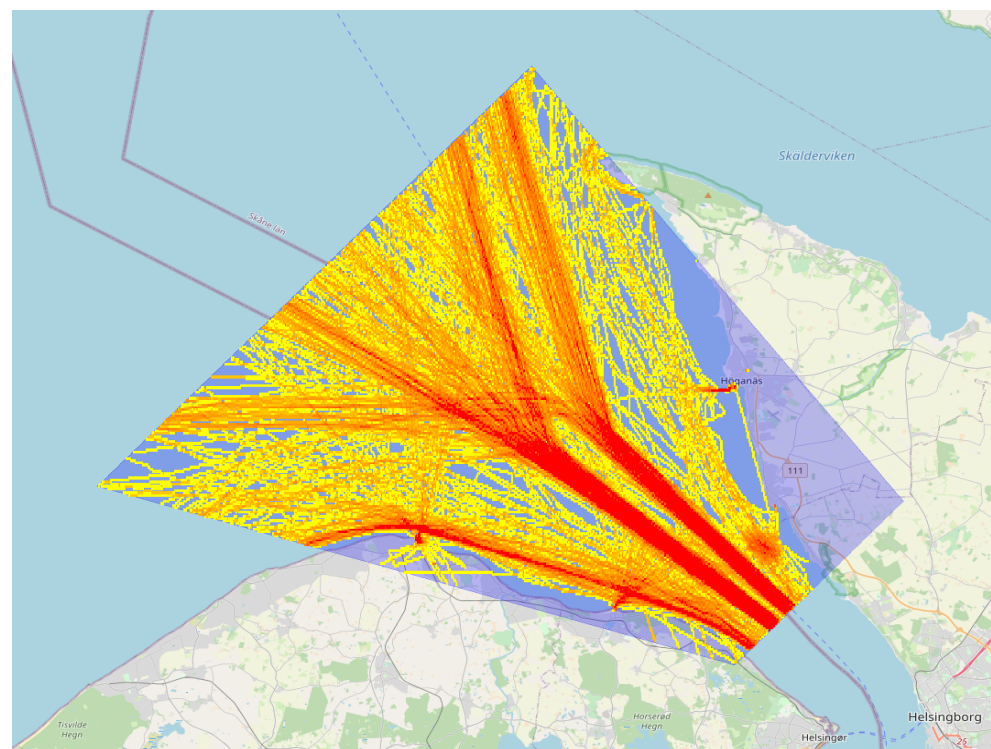
FISHING VESSELS



SOUND N BEFORE AND AFTER



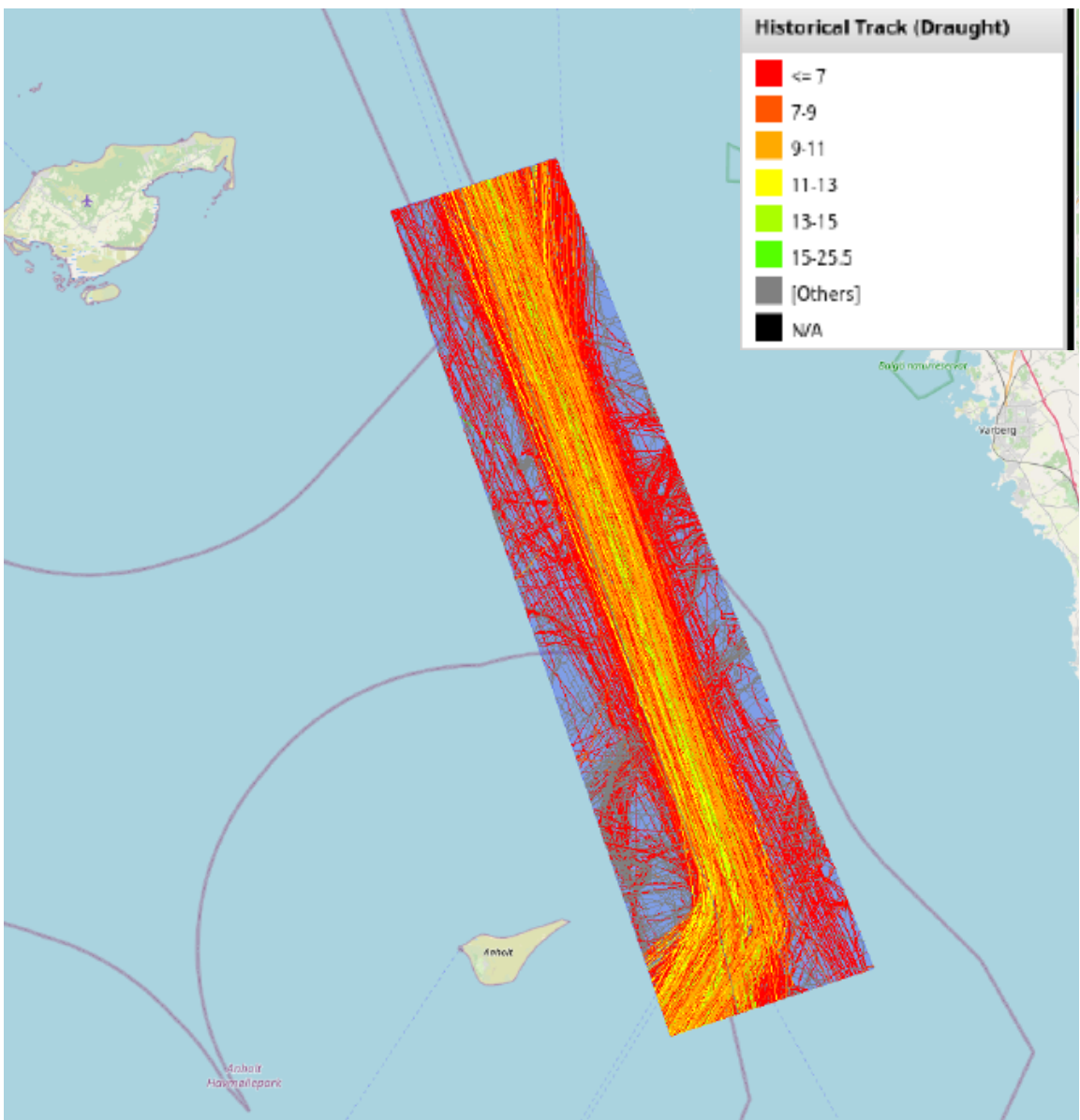
TSS Entrance to the Sound 24/6 – 31/6 2020



TSS Entrance to the Sound 1/7 – 8/7 2020

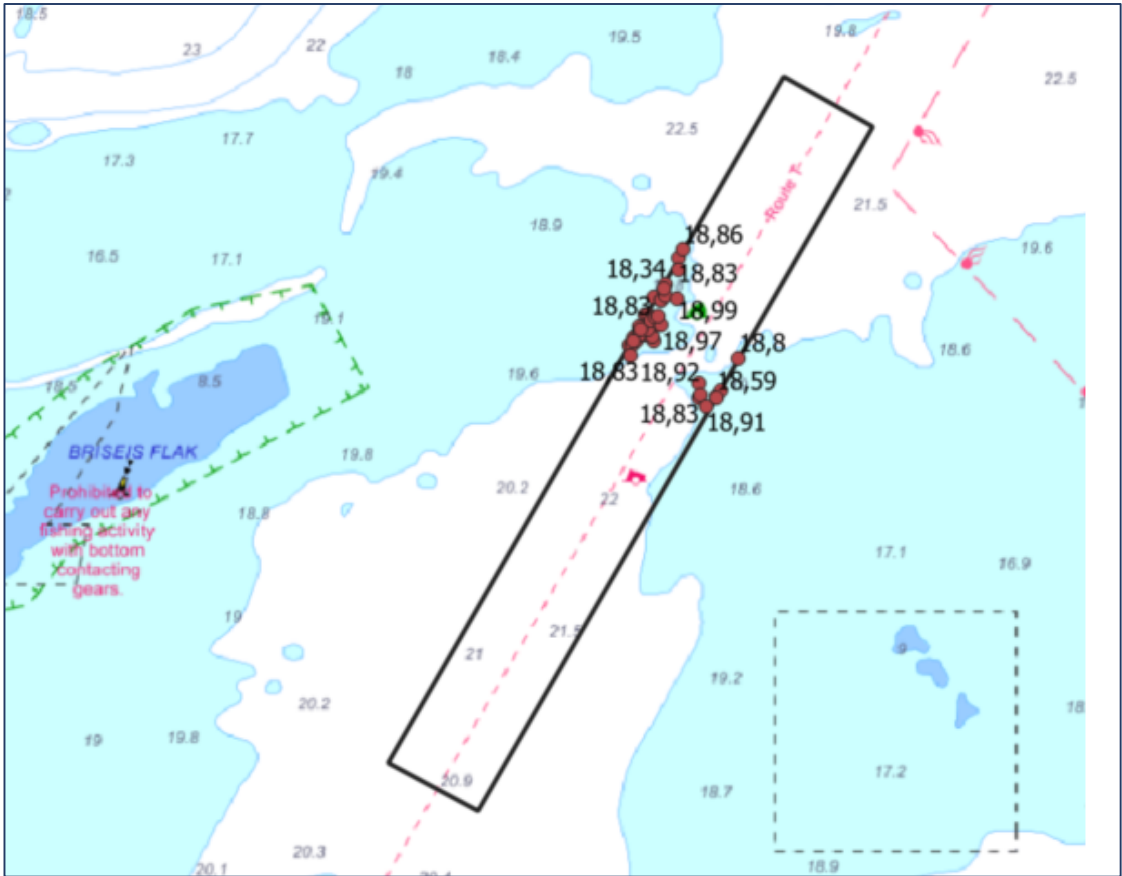


DW KATTEGAT N





DW KATTEGAT S



SØKORTRETTELSE DANISH CHART CORRECTIONS

36
2020

Rettelse nr. / Correction no. 538 - 557

542 Briseis Flak E
102 (INT 1302) Tilføj medfølgende udsnit
Insert accompanying block

56°18,60'N 011°29,00'E

(37/633 2020)

