

20th Conference of the Southern African and Islands Hydrographic Commission SAIHC20

National Report by Comoros

Mr MAHACHI Ahmed

SAIHC20, 17-19 September 2024
Kisumu, Kenya



IHO

International
Hydrographic
Organization



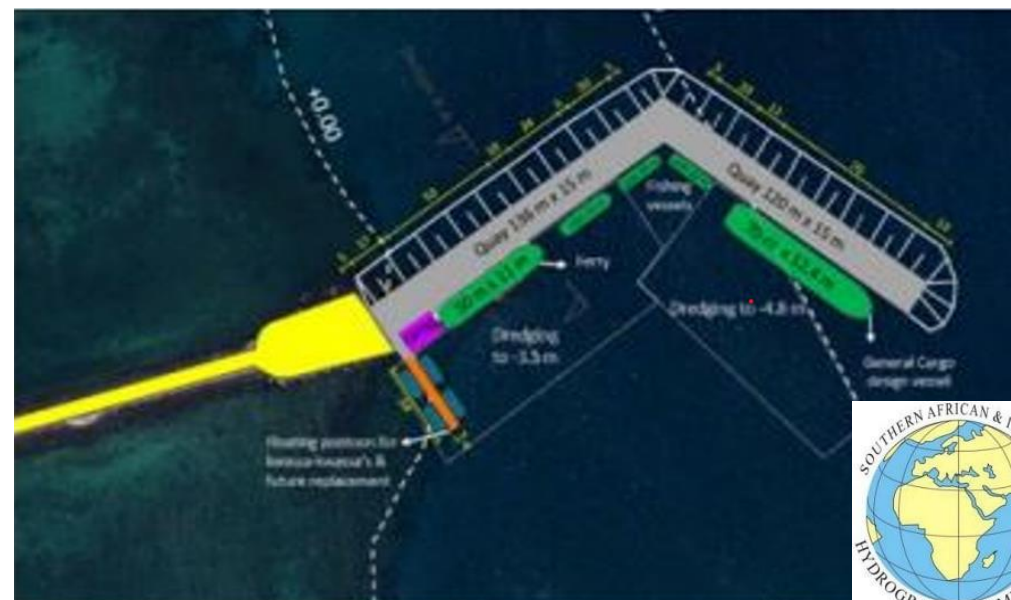

TOP ACHIEVEMENTS DURING THE YEAR

Bathymetric and hydrographic surveys

Bathymetric surveys in the ports of Moroni (Grande-Comore) and Mutsamudu (Anjouan)


- **For the port of Moroni:** carried out in the port basin and for the installation of new buoys for gas and bulk cement (powder) vessels
- **For the port of Mutsamudu:** carried out following the dredging of the port

- **For the port of Moheli:** Barometric and hydrographic surveys were carried out on the island of Moheli for the construction of a new deep-water port.



IHO

International
Hydrographic
Organization



TOP ACHIEVEMENTS DURING THE YEAR

Navigation aids

- A study on navigation aids was carried out in order to update them.



Training

- The National Agency for Maritime Affairs (ANAM) had made a request for BS Hydro training to Shom. Two (2) candidates were selected. They are currently in training in Brest until August 2024



IHO

International
Hydrographic
Organization



TOP CHALLENGES AND/OR OBSTRUCTIONS

- The main challenge is the establishment of the National Hydrographic Committee (CHN) which must bring together several entities
 - The decree for its establishment must be drafted
- Acquisition of hydrographic equipment and data acquisition and map production software
- Problems of access to port quays



IHO

International
Hydrographic
Organization



TOP PLANS THAT AFFECT THE REGION

- Major dredging work is planned for the port of Moroni. This is a regional project called “Development of a maritime corridor and facilitation of regional trade” financed by the AfDB.
- The Nairobi Convention plans to establish the MSP project for the countries in our region



IHO

International
Hydrographic
Organization



ACTIONS REQUESTED FROM SAIHC20

- SAIHC20 is requested to note the contents of the Report.
- Assist in hydrographic, bathymetric and cartographic training recognized by the IHO.
- Assist us so that we can provide the S-100 product(s)
- Assist us so that Comoros becomes a Member State of the IHO.

Thank you for your attention



IHO

International
Hydrographic
Organization

