

WORLDWIDE ENC DATABASE WORKING GROUP (WENDWG)

Report of the representative of the on the South West Atlantic Hydrographic Commission (SWAtHC)



IHO

International
Hydrographic
Organization

WENDWG-12, Buenos Aires, Argentina, 22 – 24 February 2022

SWAtHC

- **Members:** ARGENTINA
BRAZIL & URUGUAY
- **Associate Member:** PARAGUAY
- **Observer:** BOLIVIA

Members 
Associate Members 
Observers 



IHO

International
Hydrographic
Organization

Of the total of 279 planned ENC's, 215 are ready and available. This represents 84.58% of the total planned ENC cells. This table is updated and englobes the years 2019, 2020 and 2021.

Country	Planned ENC's	Available ENC's	Percentage
Brasil	122	105	86%
Argentina	88	84	95,45%
Uruguay	69	47	68.10%
TOTAL	279	236	84.58%

Table 1: Summary of planned and available ENC cells in the SWAtHC region.



IHO

International
Hydrographic
Organization

1-Overlapping issues ENC Coverage

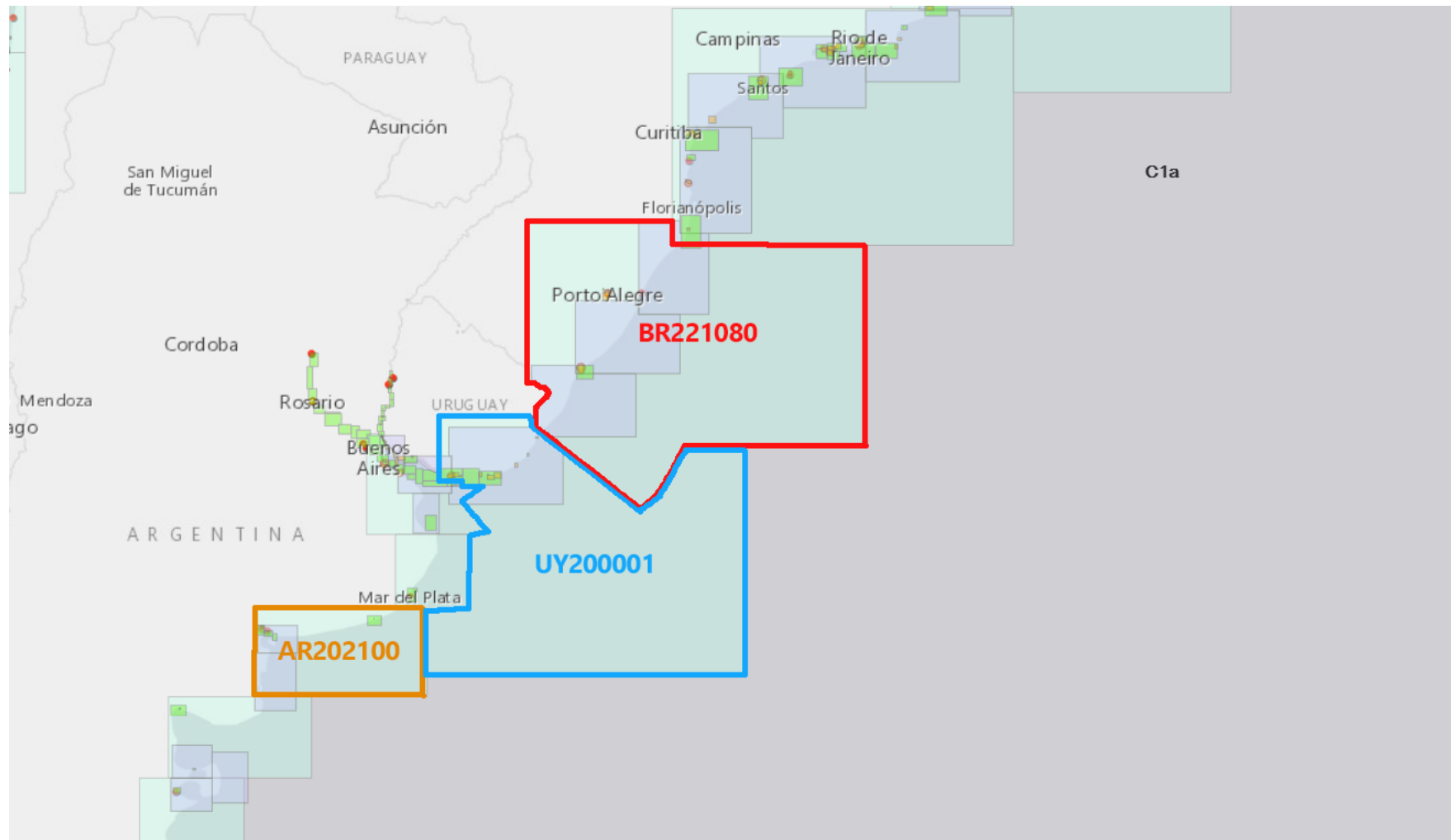
There are currently no overlapping in the SWAtHC area ENC coverage.



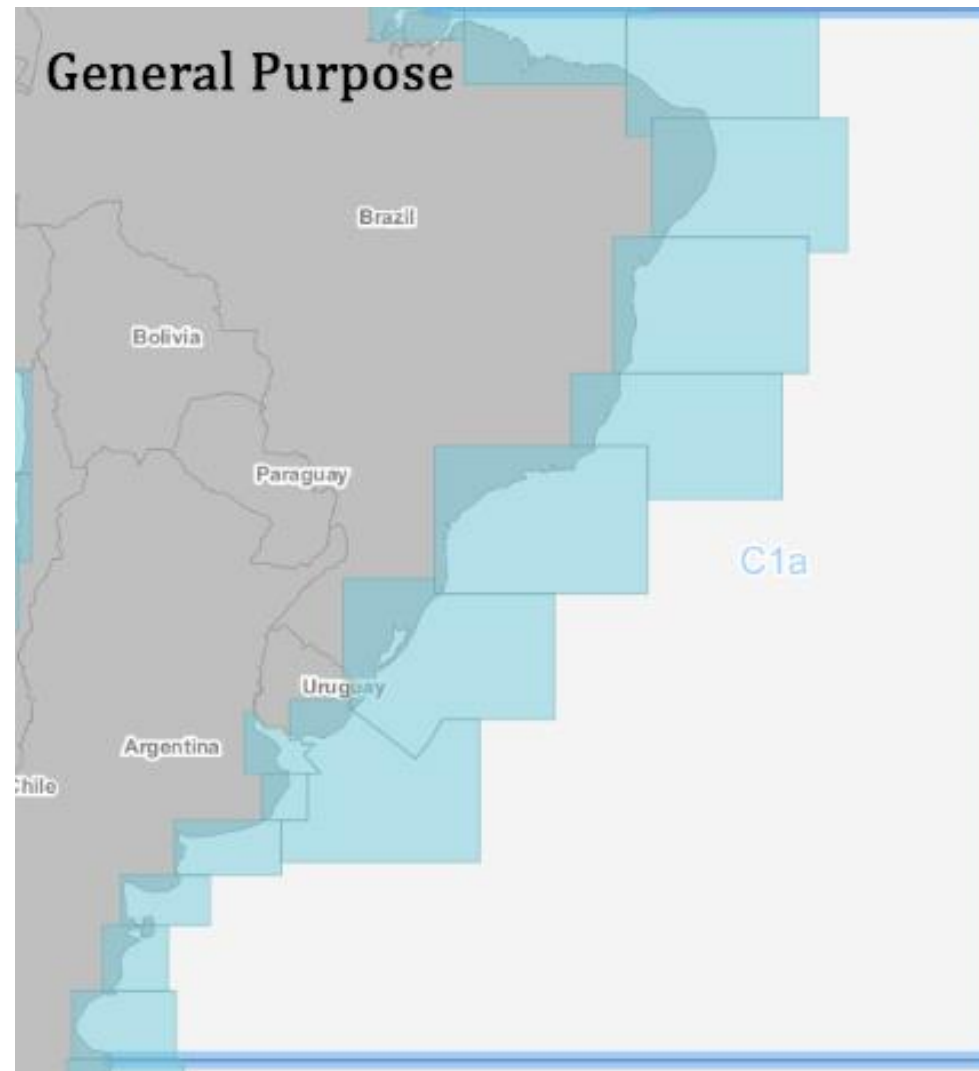
IHO

International
Hydrographic
Organization

SWAtHC

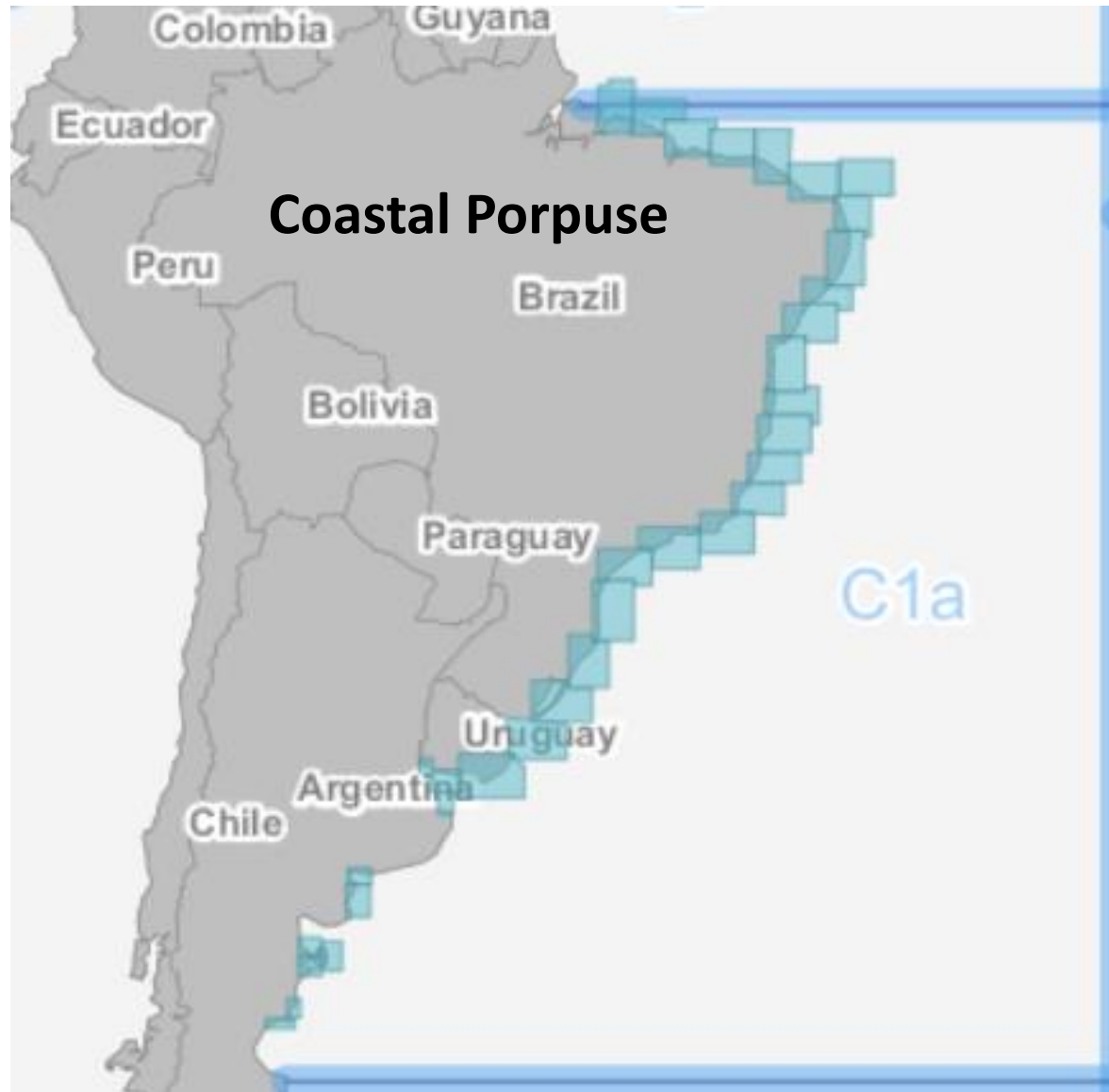


SWAtHC



IHO

International
Hydrographic
Organization



IHO

International
Hydrographic
Organization



IHO

International
Hydrographic
Organization



IHO

International
Hydrographic
Organization



IHO

International
Hydrographic
Organization

Since 2019, the ENC's listed below have been produced to fulfill the coverage.

AR4PM540 (last update 2022-01-27)

AR4PI461 (last update 2022-01-27)

AR402500
(last update 2020-09-01)

AR403600
(last update 2019-05-28)

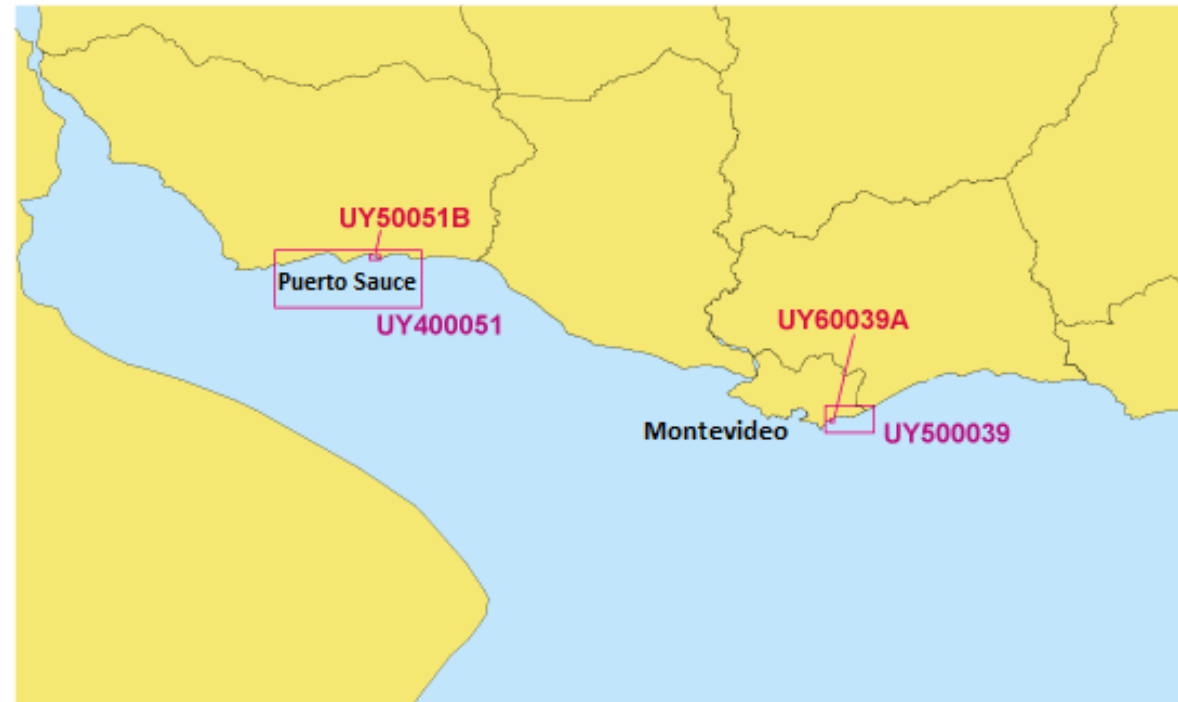


IHO

International
Hydrographic
Organization

Since 2019, the ENC's listed below have been produced to fulfill the coverage.

In Río de la Plata: UY500039, UY60039A, UY400051 y UY50051B.

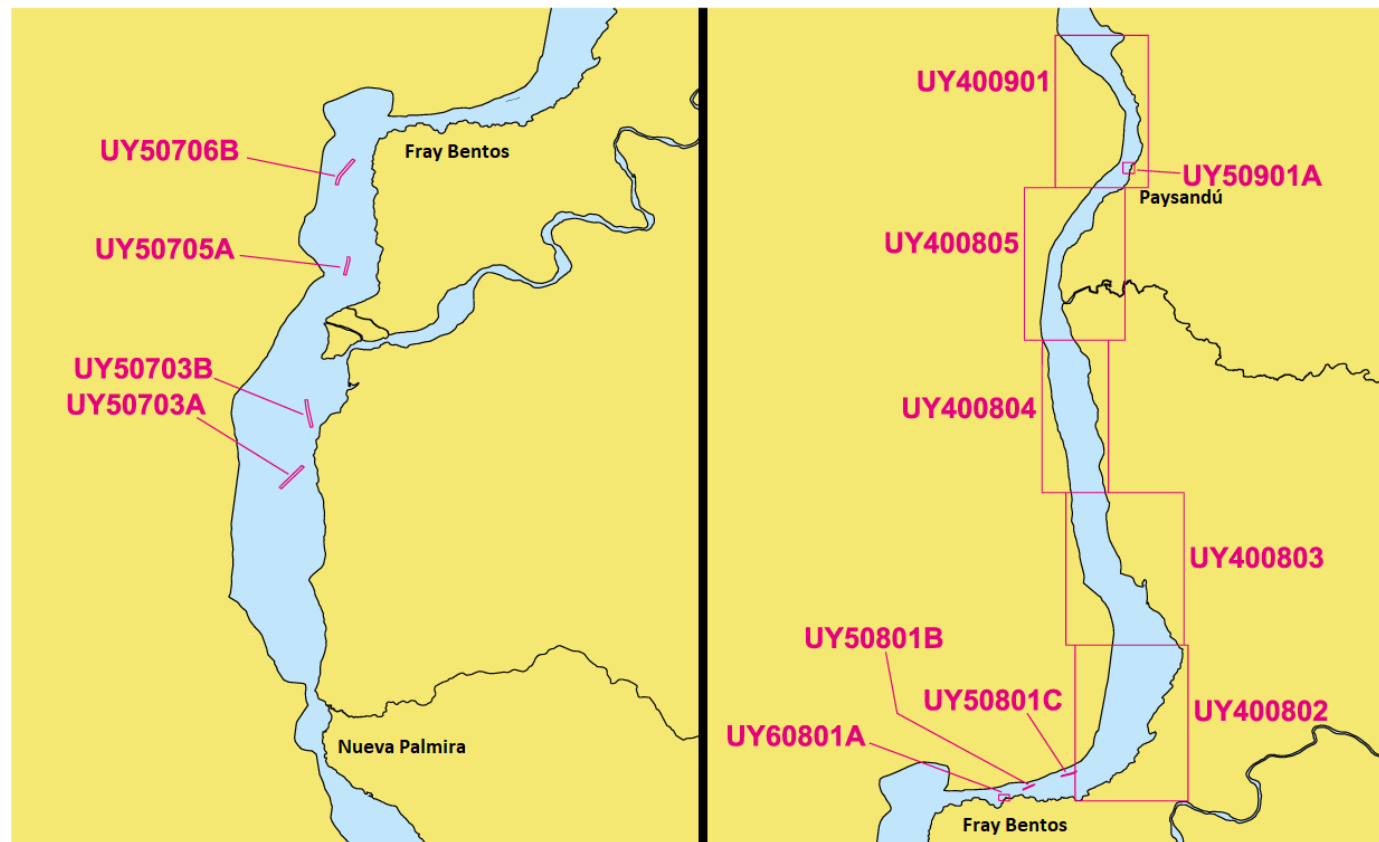


IHO

International
Hydrographic
Organization

Since 2019, the ENCs listed bellow have been produced to fulfill the coverage.

In Río Uruguay: UY50703A, UY50703B, UY50705A, UY50706B, UY60801A, UY50801B, UY50801C, UY400802, UY400803, UY400804, UY400805, UY400901 y UY50901A.

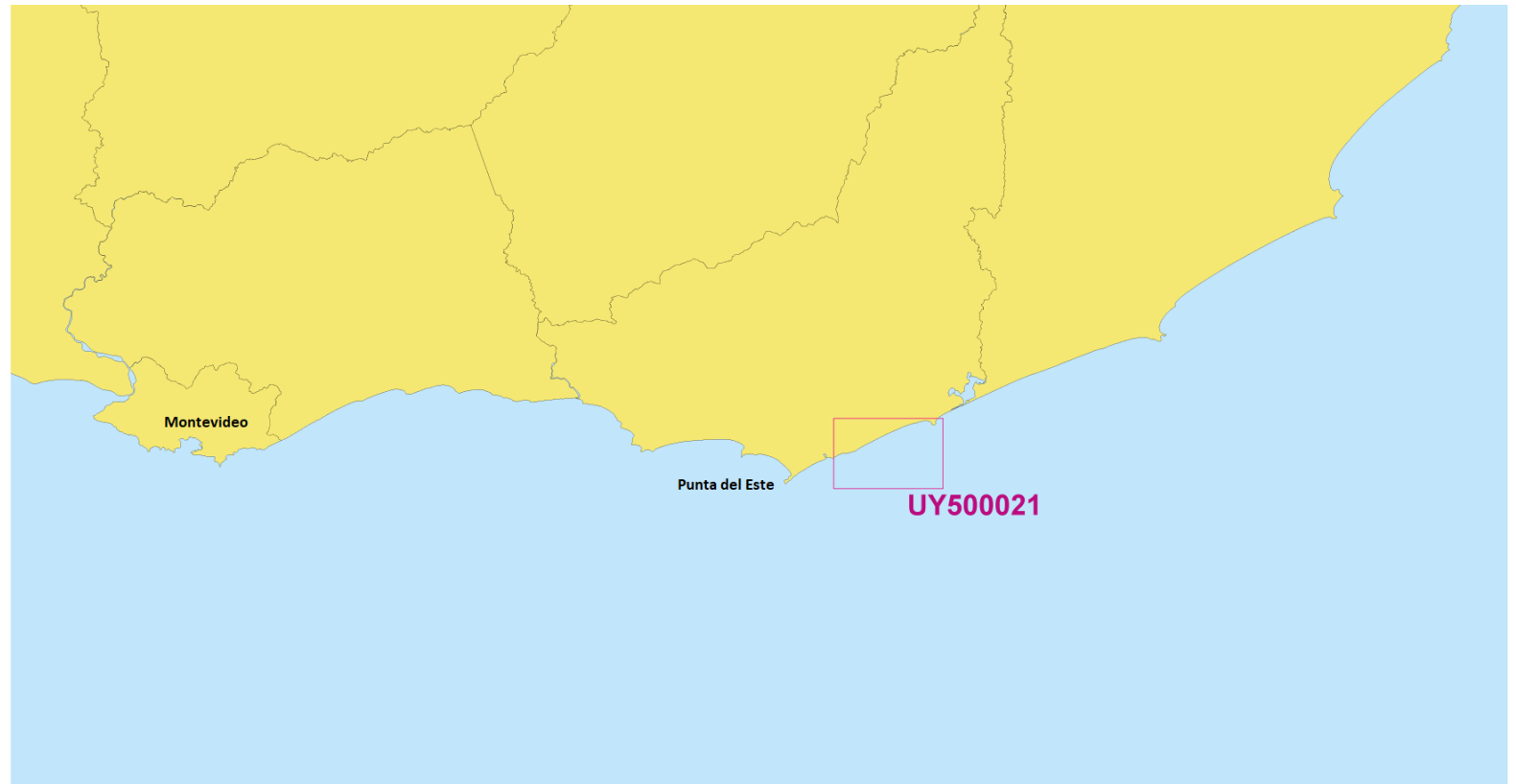


IHO

International
Hydrographic
Organization

Since 2019, the
ENCs listed bellow
have been
produced to fulfill
the coverage.

In the Atlantic Ocean: UY500021



IHO

International
Hydrographic
Organization

Problems or outstanding issues, Recommendations

- List of Ports and Moorings

• Port Name	Country	
• CONCEPCION DEL URUGUAY	AR (P)	(In process of execution)
• PAYSANDU	UY (P)	UY50901A
• SANTA FE	AR (P)	AR4PM540 (Updated 2022)
• TRAMANDAI	BR (M)	ALREADY (UB3) ???
• PORTO ALEGRE	BR (M)	ALREADY (UB3) ???
• SAN SEBASTIAN BAY	AR (P)	AR404600 (2 nd EDITION 2016)



IHO

International
Hydrographic
Organization

- SWAtHC-ENC-**SCHEME-UB-1-2&3**-2018-2020
- Working on a possible **SCHEME-UB-4**- starting on 2020



IHO

International
Hydrographic
Organization

Actions requested of WENDWG/IRCC

- Summary:
 - ALL ENC overlaps HAVE BEEN RESOLVED.
 - Key 1 port included on ENC SCHEME.
 - ENC SCHEME including UB 3 uncovered areas.
-
- WENDWG is invited to note the report from SWAtHC



IHO

International
Hydrographic
Organization