



12th Meeting of the WENDWG

INToGIS III for S1xx products **with S-128**

Agenda Item 5.2

KHOA

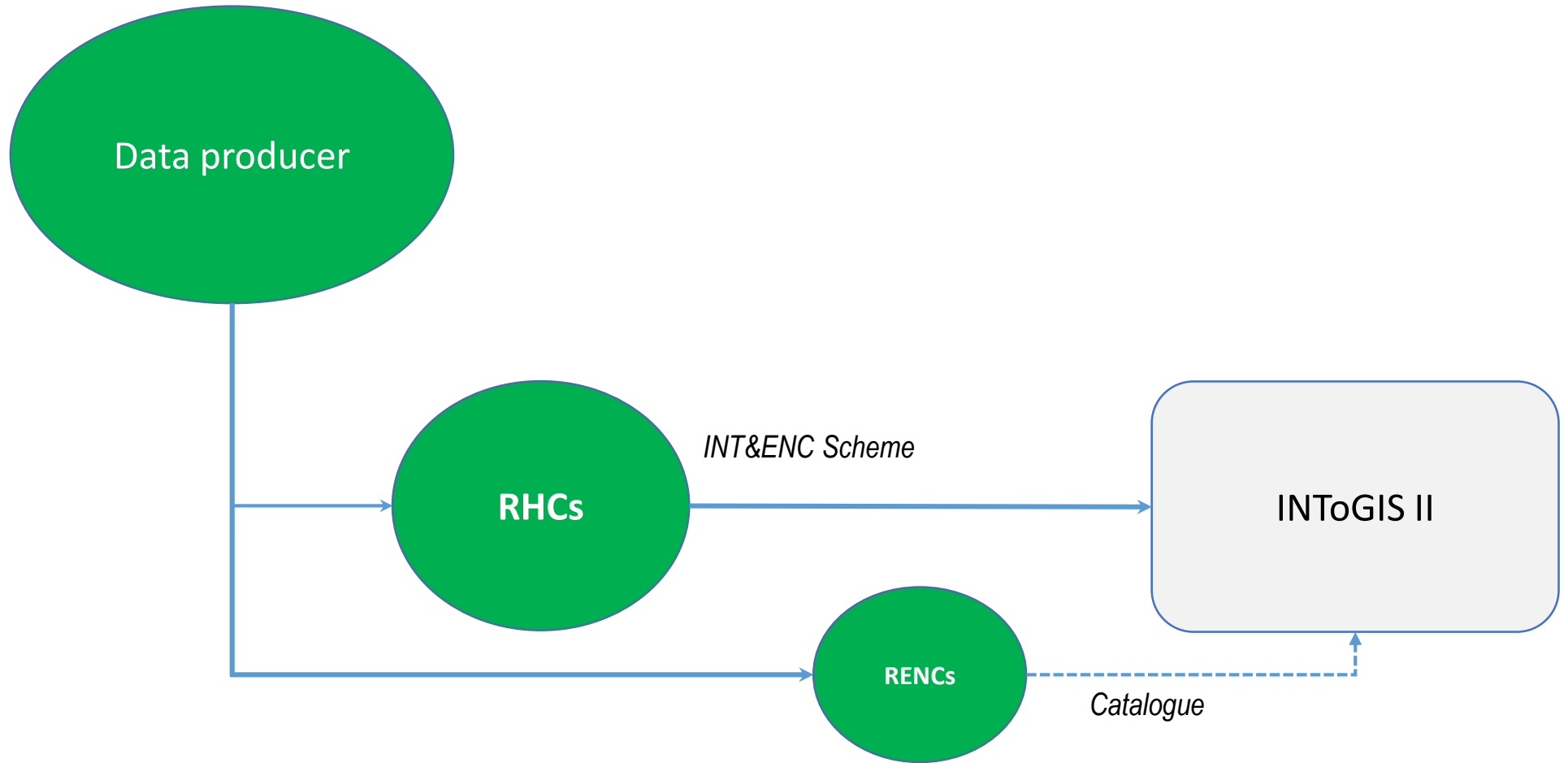
WENDIWG12, IHO Secretariat, Monaco –Hybrid Event, 22- 24 February 2022



IHO

KEY FEATURES OF INTOGIS II

International
Hydrographic
Organization



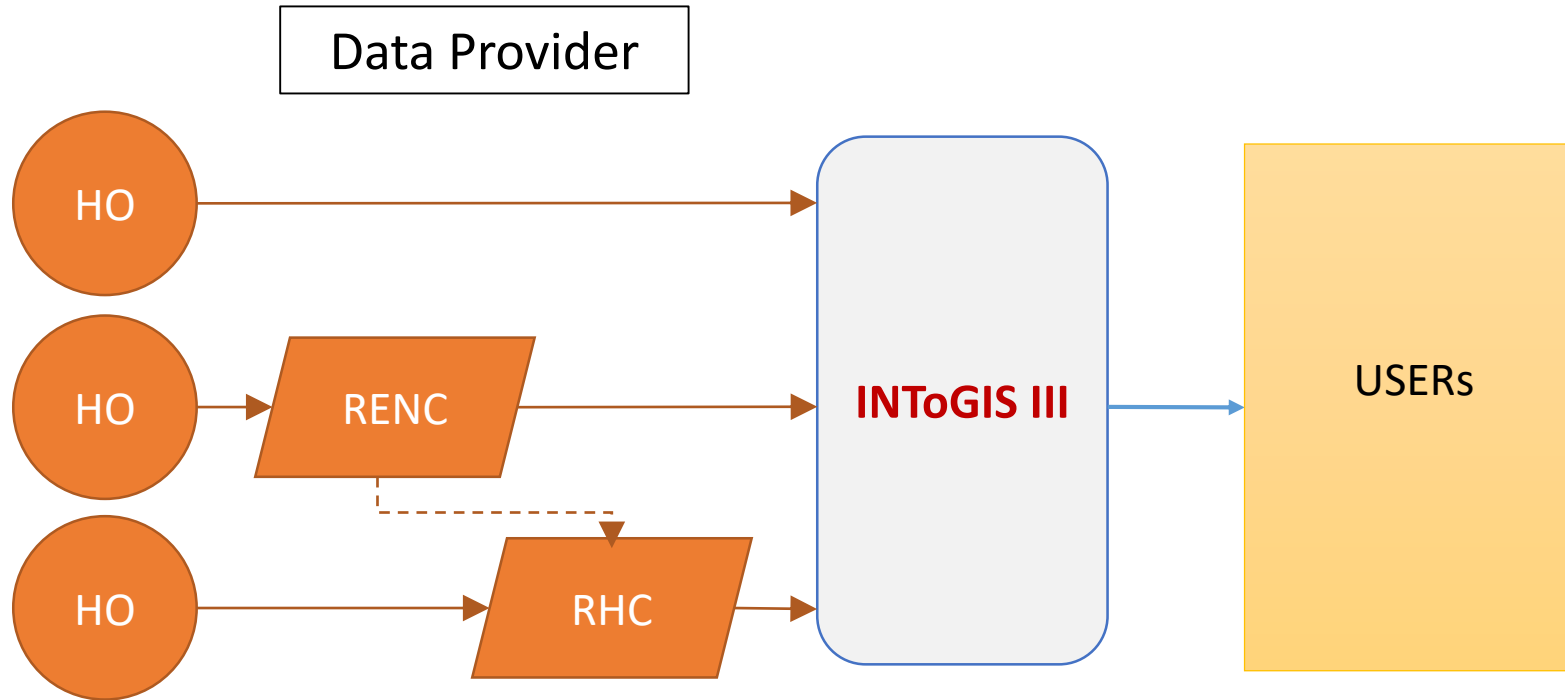
Purpose of INTOGIS II : Current status of development and production of INT charts and ENCs



IHO

INTOGIS III STRUCTURE

International
Hydrographic
Organization



Purpose of INTOGIS III : INTOGIS II + Current status of development and production of S-1xx



IHO

INTOGIS III

International
Hydrographic
Organization

INToGIS III

S-101, S-102, S-104, S-111, S-129

S-122,S-123,S-124,S-127,S-131

INToGIS II

INT Chart(Schemed+ Produced)

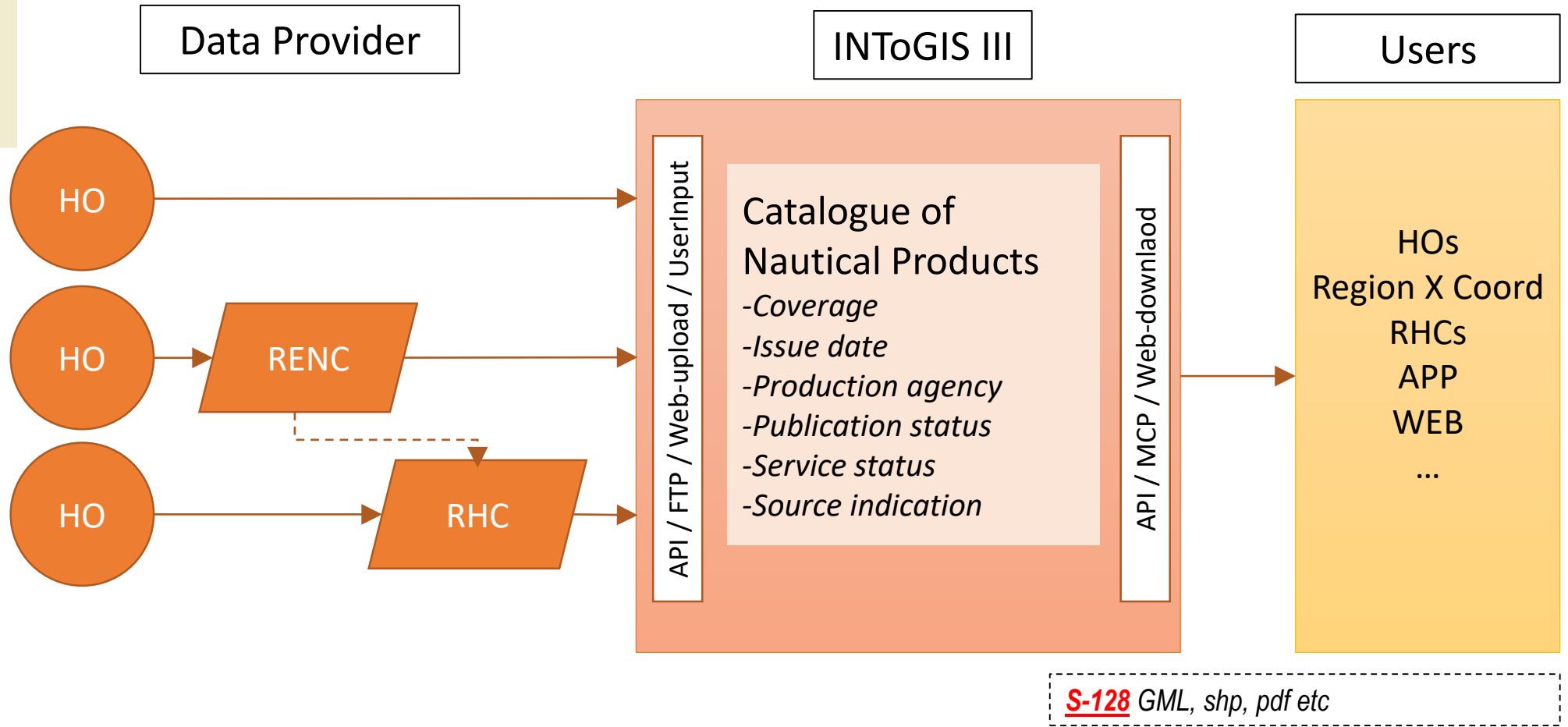
S-57 ENC(Schemed +Catalogue)



IHO

INTOGIS III STRUCTURE

International Hydrographic Organization



Purpose of INTOGIS III : INTOGIS II + Current status of development and production of S-1xx



IHO

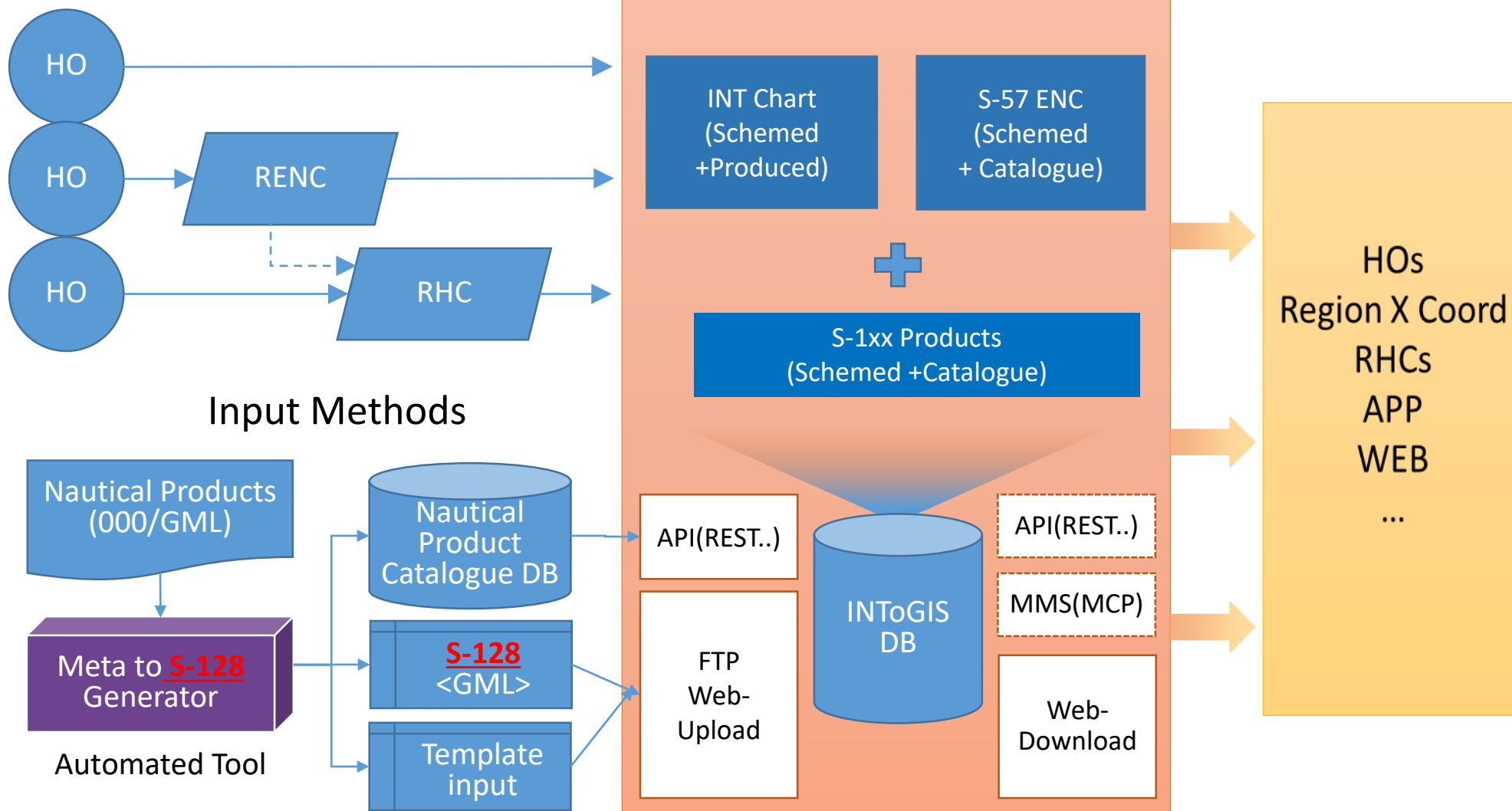
INTOGIS III

International
Hydrographic
Organization

Data Provider

INToGIS III

Users





New items of INTToGIS III

- Route monitoring products first
(S-101, S-102, S-104, S-111, S-124, S-129)
- INPUT: API, FTP, web-upload
- OUTPUT: Display on INTToGIS, Docs(excel, pdf.. using **S-128**)

INTToGIS III Timeline

					Display setup	Output setup	Input setup							
Products in Database					Display test	Output test	Input Test	Overall Test	WEND-13 Feedback	Finalize		Launching		
APR	MAY	JUN	JUL	AUG	SEP	OCT	NOV	DEC	JAN	FEB	MAR	APR	MAY	
2022									2023					



- Actions to be considered by WENDWG
 - To agree on the general concept of INTToGIS III
 - To approve the development phase along the timelines presented at the meeting
 - To invite RENCs to contribute
 - To report at IRCC for the Roadmap on the S-100 Implementation Decade