

Annex A

Data Classification and Encoding Guide

Edition 1.0.0-20220822 – August 2022

IHO



International
Hydrographic
Organization

Published by the
International Hydrographic Organization
4b quai Antoine 1^{er}
Principauté de Monaco
Tel: (377) 93.10.81.00
Fax: (377) 93.10.81.40
info@iho.int
www.iho.int

© Copyright International Hydrographic Organization 2022

This work is copyright. Apart from any use permitted in accordance with the Berne Convention for the Protection of Literary and Artistic Works (1886), and except in the circumstances described below, no part may be translated, reproduced by any process, adapted, communicated or commercially exploited without prior written permission from the International Hydrographic Organization (IHO). Copyright in some of the material in this publication may be owned by another party and permission for the translation and/or reproduction of that material must be obtained from the owner.

This document or partial material from this document may be translated, reproduced or distributed for general information, on no more than a cost recovery basis. Copies may not be sold or distributed for profit or gain without prior written agreement of the IHO Secretariat and any other copyright holders.

In the event that this document or partial material from this document is reproduced, translated or distributed under the terms described above, the following statements are to be included:

“Material from IHO publication [reference to extract: Title, Edition] is reproduced with the permission of the IHO Secretariat (Permission No/...) acting for the International Hydrographic Organization (IHO), which does not accept responsibility for the correctness of the material as reproduced: in case of doubt, the IHO’s authentic text shall prevail. The incorporation of material sourced from IHO shall not be construed as constituting an endorsement by IHO of this product.”

“This [document/publication] is a translation of IHO [document/publication] [name]. The IHO has not checked this translation and therefore takes no responsibility for its accuracy. In case of doubt the source version of [name] in [language] should be consulted.”

The IHO Logo or other identifiers shall not be used in any derived product without prior written permission from the IHO Secretariat.

Contents

1	Overview.....	1
1.1	Preface.....	1
1.2	S-131 Appendix A - Data Classification and Encoding Guide – Metadata.....	1
1.3	Terms and definitions	2
1.4	Abbreviations	2
1.5	Use of language.....	2
1.6	Maintenance	2
2	General	3
2.1	Introduction	3
2.2	Descriptive characteristics	3
2.2.1	Feature	3
2.2.2	Information type.....	3
2.3	Spatial characteristics.....	4
2.3.1	Spatial primitives	4
2.3.2	Capture density guideline.....	5
2.4	Attributes.....	5
2.4.1	Simple attribute types.....	5
2.4.2	Mandatory attributes.....	6
2.4.3	Conditional attributes.....	7
2.4.4	Missing attribute values.....	7
2.4.5	Multiplicity.....	7
2.4.6	Spatial attribute types.....	7
2.4.7	Portrayal feature attributes	8
2.4.8	Textual information.....	9
2.4.9	Attributes referencing external files.....	10
2.4.10	Dates	12
2.4.11	Combination of date schedules and times	15
2.4.12	Graphic information	15
2.5	Associations.....	16
2.5.1	Introduction.....	16
2.5.2	Association names	16
2.5.3	Association roles	16
2.5.4	Association classes	17
2.5.5	Use of various associations.....	18
2.6	Datasets.....	19
2.6.1	Types of Datasets.....	19
2.6.2	Overlay data sets.....	19
2.6.3	Data coverage	20
2.6.4	Discovery metadata.....	20
2.6.5	Dataset header metadata.....	20
2.6.6	Dataset units.....	20
2.6.7	Dataset Coverage	20
2.6.8	Overlaps	21
2.6.9	Feature Object Identifiers	21
2.6.10	180° Meridian of Longitude	21
2.7	Geographic names	21
2.7.1	Feature names	21
2.7.2	Text placement	22
2.8	Scale policy.....	22
2.8.1	General policy.....	22
2.8.2	Usage of scale attributes in displays (informative).....	22
2.8.3	Scale minimum values	23
2.8.4	Scale policy for feature types	24
2.9	Masking.....	24
2.10	“Linear” surface features.....	24
3	Description of table format for feature and information types.....	25

4	Metadata Features	28
4.1	Introduction	28
4.2	Mandatory meta features.....	28
4.3	Maximum and minimum display scales	28
4.4	Data coverage meta feature	29
4.4.1	General.....	29
4.5	Quality of Non-Bathymetric Data	30
4.5.1	Quality of positions	31
4.6	Sounding Datum	33
4.6.1	General.....	34
4.7	Vertical Datum of Data.....	35
4.7.1	General.....	36
5	Abstract Geo Features	37
5.1	Introduction	37
5.2	Feature Type.....	38
5.2.1	General.....	43
5.3	Organization Contact Area	44
5.3.1	General.....	44
5.4	Supervised Area	45
5.4.1	General.....	45
5.5	Harbour Physical Infrastructure	46
5.5.1	General.....	46
5.6	Layout	47
5.6.1	General.....	47
6	Harbour Layout.....	48
6.1	Introduction	48
6.1.1	Layout container associations	49
6.1.2	Positioning in berths	50
6.1.3	Associations for layout features	51
6.1.4	Associations between layout and physical infrastructure features.....	52
6.1.5	Inheritance of <i>TextAssociation</i> by all layout and physical infrastructure features...	52
6.2	Anchor Berth.....	52
6.2.1	General.....	53
6.3	Anchorage Area.....	54
6.3.1	General.....	57
6.3.2	Regulations, depth information, and general textual information.....	57
6.3.3	Anchorage with limitations or restrictions on their use	57
6.4	Berth	59
6.4.1	General.....	60
6.5	Berth Position	61
6.5.1	General.....	61
6.6	Dock Area	63
6.6.1	General.....	66
6.7	Dumping Ground	68
6.7.1	General.....	71
6.8	Harbour Area (Administrative)	72
6.8.1	General.....	82
6.9	Harbour Area Section	83
6.9.1	General.....	85
6.10	Harbour Basin	86
6.10.1	General.....	89
6.11	Mooring/Warping Facility	90
6.11.1	General.....	90
6.12	Outer Limit	92
6.12.1	General.....	100
6.13	Pilot Boarding Place	101
6.13.1	General.....	104
6.14	Seaplane Landing Area	106
6.14.1	General.....	109

6.15	Terminal	110
6.15.1	General	111
6.16	Turning Basin	113
6.16.1	General	116
6.17	Waterway Area	117
6.17.1	General	120
7	Physical Infrastructure.....	121
7.1	Introduction	121
7.2	Dry Dock	122
7.2.1	General	122
7.3	Floating Dock	123
7.3.1	General	123
7.4	Gridiron	124
7.4.1	General	124
7.5	Harbour Facility	125
7.5.1	General	125
8	Cartographic Features	126
8.1	Text Placement	126
8.1.1	General	126
9	Abstract Information types.....	128
9.1	Introduction	128
9.2	Information Type	129
9.2.1	General	131
9.3	AbstractRxN	132
9.3.1	Abstract supertype for information from textual sources.....	135
10	Textual Regulations and Notes.....	136
10.1	Introduction	136
10.1.1	Regulations, etc., for specific locations	137
10.1.2	Regulations applying only to vessels with specific characteristics or cargoes	138
10.2	Regulations	138
10.2.1	General	139
10.3	Restrictions	140
10.3.1	General	140
10.4	Recommendations	141
10.4.1	General	141
10.5	Nautical Information	142
11	Services, Organisations, and Work Schedules.....	144
11.1	Introduction	144
11.1.1	Work schedules and holidays.....	144
11.2	Authority	144
11.3	General	146
11.4	Contact details	148
11.5	General	150
11.6	Service Hours	152
11.6.1	General	153
11.7	Non-Standard Working Day	154
11.8	Available Port Services	155
12	Limitation by Vessels Characteristics and Cargo.....	160
12.1	Applicability	160
12.1.1	General	163
13	Harbour Entrance	164
13.1	Entrance.....	164
13.1.1	General	172
14	Spatial Quality.....	173
14.1	Spatial Quality	173
15	Association Names	174

15.1	Additional Information	174
15.2	Authority Contact	174
15.3	Authority Hours	175
15.4	Associated RxN	175
15.5	Exceptional Workday	175
15.6	Inclusion Type.....	176
15.7	Limit Entrance.....	176
15.8	Permission Type	176
15.9	Related organisation.....	177
15.10	Service Contact	177
15.11	Service Control	177
15.12	Spatial Association	178
15.13	Location Hours.....	178
15.14	Service Availability.....	178
15.15	Subsection	179
15.16	Infrastructure.....	179
15.17	Primary/Auxiliary Facility.....	179
15.18	Demarcation.....	180
15.19	Jurisdictional Limit	180
15.20	Layout Division	180
15.21	Text Association	181
16	Association Roles	183
16.1	Component of	183
16.2	Constitute.....	183
16.3	The applicable RxN	183
16.4	Applies in location.....	183
16.5	Authority (reference).....	183
16.6	Authority service hours	183
16.7	Contact details (reference)	183
16.8	Auxiliary Facility	183
16.9	Control authority	184
16.10	Controlled service	184
16.11	Defined for	184
16.12	Defines.....	184
16.13	Demarcated Feature.....	184
16.14	Demarcation Indicator.....	184
16.15	Entrance Reference.....	184
16.16	Entrance To	184
16.17	Has Infrastructure	185
16.18	Identifies.....	185
16.19	Infrastructure Location	185
16.20	Information provided for.....	185
16.21	Is applicable to.....	185
16.22	Limit Extent.....	185
16.23	Limit Reference.....	185
16.24	Location service hours.....	186
16.25	Layout Unit.....	186
16.26	Location Served.....	186
16.27	Facility Operating Hours	186
16.28	Partial working day	186
16.29	Permission	186
16.30	Positions	186
16.31	Primary Facility	186
16.32	Provides information	187
16.33	Service Description Reference	187
16.34	The information	187
16.35	The organisation	187
16.36	The RxN.....	187
16.37	Service Hours (reference).....	187
16.38	The service hours for a non-standard workday	187

16.39	Service place	187
16.40	Sub-Unit	188
16.41	Vessel location	188
17	Attribute and Enumerate Descriptions	189
17.1	Administrative Division	189
17.2	Applicable Load Line Zone	189
17.3	Application Profile	189
17.4	Approach Description	189
17.5	Associated Feature Name	190
17.6	Available Berthing Length	190
17.7	Berthing Assistance	190
17.8	Bollard Description	190
17.9	Bollard Pull	191
17.10	Bollard Number	191
17.11	Call Name	191
17.12	Call Sign	191
17.13	Cardinal Direction	191
17.14	Cargo Service	193
17.15	Category of Authority	193
17.16	Category of Berth Location	194
17.17	Category of Cargo	195
17.18	Category of Communication Preference	196
17.19	Category Of Dangerous Or Hazardous Cargo	196
17.20	Category of Depths Description	197
17.21	Category of Harbour Facility	198
17.22	Category of Mooring/Warping Facility	199
17.23	Category of Port Section	200
17.24	Category of Relationship	200
17.25	Category of Schedule	201
17.26	Category of Temporal Variation	201
17.27	Category of text	202
17.28	Category of Vessel Registry	202
17.29	Cathodic Protection System	203
17.30	City Name	203
17.31	Communication Channel	203
17.32	Condition	203
17.33	Comparison Operator	204
17.34	Contact Instructions	204
17.35	Country Name	204
17.36	Date End	205
17.37	Date Fixed	205
17.38	Date Start	205
17.39	Date Variable	205
17.40	Day of Week	206
17.41	Day of Week is Range	206
17.42	Delivery Point	206
17.43	Development	207
17.44	Display Name	207
17.45	Distance	207
17.46	Dynamic Resource	207
17.47	Elevation	208
17.48	Entrance Description	208
17.49	File Locator	208
17.50	File Reference	209
17.51	Firefighting Service	209
17.52	Frequency Shore Station Receives	209
17.53	Frequency Shore Station Transmits	209
17.54	GLN Extension	210
17.55	Headline	210
17.56	Global Location Number	210

17.57	Heaving Lines From Shore	210
17.58	Horizontal Distance Uncertainty	210
17.59	ID Code	211
17.60	In Ballast	211
17.61	ISPS Level	211
17.62	Language	212
17.63	Local Knowledge Description	212
17.64	Location Maritime Resource Name	212
17.65	Logical Connectives.....	212
17.66	Online Function.....	213
17.67	Online Resource Linkage URL	214
17.68	Medical Service	214
17.69	Metre Mark Number.....	214
17.70	Manifold Number	215
17.71	Maximum Display Scale	215
17.72	Membership	215
17.73	Minimum Berth Depth	216
17.74	Method of Securing.....	216
17.75	Minimum Display Scale	217
17.76	MMSI Code.....	217
17.77	Name	217
17.78	Name of Resource.....	218
17.79	Nationality	218
17.80	Online Resource Description	218
17.81	Orientation Uncertainty	218
17.82	Orientation Value	218
17.83	Pictorial Representation.....	219
17.84	Picture Caption	219
17.85	Picture Information.....	219
17.86	Port Facility Number	219
17.87	Postal code	220
17.88	Product.....	220
17.89	Protocol.....	221
17.90	Protocol request.....	221
17.91	Quality of Horizontal Measurement	222
17.92	Ramp Number.....	223
17.93	Repair Service	223
17.94	Reported Date	224
17.95	SMDG Terminal Code	224
17.96	Scale Minimum	224
17.97	Security-Safety-Emergency Service	225
17.98	Sector Bearing	225
17.99	Ship Sanitation Control	226
17.100	Signal Frequency	226
17.101	Sill Depth.....	226
17.102	Source.....	226
17.103	Source Date.....	227
17.104	Source Type.....	227
17.105	Supply Service	228
17.106	Technical Port Service.....	228
17.107	Telecommunication Identifier.....	229
17.108	Telecommunication Carrier.....	229
17.109	Telecommunication Service.....	229
17.110	Terminal Identifier	230
17.111	Text.....	230
17.112	Text Justification	231
17.113	Text Offset Mm	231
17.114	Text Type	231
17.115	Thickness of Ice Capability	231
17.116	Time of Day End	232

17.117	Time of Day Start	232
17.118	Transport Connection	232
17.119	Tug Information	233
17.120	Uncertainty Fixed	233
17.121	Uncertainty Variable Factor	234
17.122	UN Location Code	234
17.123	Vertical Clearance Value	234
17.124	Vertical Datum	235
17.125	Vessels Characteristics	237
17.126	Vessels Characteristics Unit	238
17.127	Vessels Characteristics Value	239
17.128	Vessel Performance	239
17.129	Waste Disposal Service	239
17.130	Action or Activity	241
17.131	Category of RxN	242
17.132	Category of Vessel	243
17.133	Location by Text	245
18	Complex Attributes	246
18.1	Bearing Information	246
18.2	Cargo Services Description	246
18.3	Construction Information	246
18.4	Contact address	247
18.5	Depths Description	247
18.6	Facilities Layout Description	247
18.7	Feature Name	248
18.8	Fixed date range	248
18.9	Frequency pair	248
18.10	General Harbour Information	249
18.11	General Port Description	249
18.12	Graphic	249
18.13	Horizontal Position Uncertainty	250
18.14	Information	250
18.15	Landmark Description	250
18.16	Limits Description	251
18.17	Major Light Description	251
18.18	Marked By	251
18.19	Online Resource	251
18.20	Offshore Mark Description	252
18.21	Orientation	252
18.22	Schedule by Day of Week	252
18.23	Periodic Date Range	253
18.24	RxN Code	253
18.25	Spatial Accuracy	253
18.26	Survey Date Range	254
18.27	Telecommunications	254
18.28	Text Content	254
18.29	Time Intervals by Day of Week	255
18.30	Useful Mark Description	255
18.31	Vessels Measurements	256
18.32	Weather Resource	256
18.33	Vertical Uncertainty	256

1 Overview

1.1 Preface

The “Data Classification and Encoding Guide” has been developed to provide consistent, standardized instructions for encoding S-100 compliant Marine Harbour Infrastructure (S-131) data.

The purpose of the Data Classification and Encoding Guide is to facilitate S-131 encoding to meet IHO standards for the proper display of Marine Harbour Infrastructure information in an ECDIS and other electronic charting displays. This document describes how to encode information that the modeller considers relevant to a Harbour Infrastructure data product. The content of a dataset is at the discretion of the producing authority provided that the conventions described within this document are followed. A “producing authority” is a Hydrographic Office (HO) or other organization authorized by a government, to produce definitive nautical information.

The entire S-100 Universal Hydrographic Data Model, including the S-131 Product Specification, is available at the following web site, <http://www.iho.int>.

1.2 S-131 Appendix A - Data Classification and Encoding Guide – Metadata

Note: This information uniquely identifies this Data Classification and Encoding Guide to the Product Specification and provides information about its creation and maintenance.

Metadata	Content
Title:	The International Hydrographic Organization Marine Harbour Infrastructure Product Specification, Data Classification and Encoding Guide
Version:	1.0.0
Date:	31 August 2022
Language:	English
Classification:	Unclassified
Contact:	International Hydrographic Organization 4 Quai Antione 1er B.P. 445 MC 98011 MONACO CEDEX Telephone: +377 93 10 81 00 Fax: +377 93 10 81 40 URL: www.iho.int
Identifier:	S-131 Appendix A Data Classification and Encoding Guide
Maintenance:	Changes to S-131 Appendix A; Data Classification and Encoding Guide are coordinated by the IHO Nautical Information Provision Working Group (NIPWG) and must be made available via the IHO web site.

Table 1.1 Marine Harbour Infrastructure product specification metadata

1.3 Terms and definitions

For terms and definitions, see the Marine Infrastructure Product Specification, Clause 1.4.2.

1.4 Abbreviations

For a list of abbreviations, see the Marine Harbour Infrastructure Product Specification, Clause 1.4.3.

1.5 Use of language

Within this document:

“Must” indicates a mandatory requirement;

“Should” indicates an optional requirement, that is the recommended process to be followed, but is not mandatory;

“May” means “allowed to” or “could possibly”, and is not mandatory, or recommended.

1.6 Maintenance

Changes to the Data Classification and Encoding Guide must occur in accordance with the S-131 Product Specification clause 1.7.

2 General

2.1 Introduction

This S-131 Data Classification and Encoding Guide (DCEG) contains rules and guidance for converting data describing the real world into data products that conform to the S-131 specification.

The S-131 specification contains an application schema (UML model) describing the conceptual domain model in terms of classes and relationships, and a Feature Catalogue (see S-131 Annex C) that specifies the data model, i.e., specifies the data model types and associations corresponding to the various classes and relationships in the application schema.

To simplify the DCEG text, the various data model types will be provided without the suffixes “class”, “type” or “instance”; e.g. the term “feature” should be understood as “feature class” or “feature type” or “feature instance” as best fits the immediate context in which it is used (and where there might be confusion, it is written out in full as feature class/type/instance). The model defines real world entities as a combination of descriptive and spatial characteristics (S-131 Product Specification clause 6).

This clause of the DCEG contains general information needed to understand the encoding rules and describes fundamental common rules and constraints. It also describes datasets and metadata. The data model object types used within S-131 and their encoding rules and guidelines are defined in detail in subsequent clauses of this document.

Within this document the features, information types, associations, and attributes appear in **bold text**.

2.2 Descriptive characteristics

2.2.1 Feature

A feature contains descriptive attributes that characterize real world entities.

The word ‘feature’ as used in the ISO 191xx series and in S-100 based product specifications has two distinct but related senses – ‘feature type’ and ‘feature instance’. A feature instance is a single occurrence of the feature and is represented as an object in a dataset.

The location of a feature instance on the Earth’s surface is indicated by a relationship to one or more spatial primitive instances. A feature instance may exist without referencing a spatial primitive instance.

2.2.1.1 Geographic feature class

Geographic (Geo) feature types carry the descriptive characteristics of a real world entity which is provided by a spatial primitive instance.

2.2.1.2 Meta feature class

Meta feature type contains information about other features.

2.2.1.3 Charted background feature

The data product would mostly be visualized as an overlay of an ENC or other GIS applications. Consequently, all necessary descriptive and spatial characteristics to provide a charted background should be provided by the underlying application.

2.2.2 Information type

An information type has no geometry and therefore is not associated to any spatial primitives to indicate its location.

An information type may have attributes and can be associated with features or other information types in order to carry information particular to these associated features or information types.

2.3 Spatial characteristics

2.3.1 Spatial primitives

The allowable spatial primitive for each feature is defined in the Feature Catalogue. Allowable spatial primitives are point, curve, and surface.

Within this document, allowable spatial primitives are included in the description of each feature. For easy reference, Table 1.1 below summarises the allowable spatial primitives for each feature. In the table, abbreviations are as follows: point (P), curve (C), surface (S), and none (N). Abstract features are excluded from this table since they cannot have feature instances in datasets.

Table 2.1 - Features and their spatial primitives

Feature	P	C	S	N
Geographic Features				
AnchorBerth	P		S	
AnchorageArea	P		S	
Berth	P	C	S	
BerthPosition	P			
DockArea			S	
DryDock	P		S	
DumpingGround	P		S	
FloatingDock	P		S	
Gridiron	P		S	
HarbourAreaAdministrative	P		S	
HarbourAreaSection	P		S	
HarbourBasin			S	
HarbourFacility	P		S	
MooringWarpingFacility	P			
OuterLimit		C	S	
PilotBoardingPlace	P		S	
SeaplaneLandingArea	P		S	
Terminal	P		S	
TurningBasin			S	
WaterwayArea			S	
Meta and Cartographic Features				
DataCoverage			S	
QualityOfNonBathymetricData			S	
SoundingDatum			S	
VerticalDatumOfData			S	

Feature	P	C	S	N
TextPlacement			S	

2.3.2 Capture density guideline

Coordinate density can have a significant impact on file size and system performance. A rule of thumb is to limit the coordinate density to 0.3 mm at maximum permitted display scale. For a scaleless product, the producer should keep in mind the expected scale range for typical use and the density of coordinates needed to suit the needs of the product.

The capture density will follow the recommendation of the S-101 (ENC) DCEG, which states curves and surface boundaries should not be encoded at a point density greater than 0.3 mm at permitted display scale.

A curve consists of one or more curve segments. Each curve segment is defined as a loxodromic line on WGS84, or as an arc or circle. Long lines may need to have additional coordinates inserted to cater for the effects of projection change.

The presentation of line styles may be affected by curve length. Therefore, the encoder must be aware that splitting a curve into numerous small curves may result in poor symbolization.

2.4 Attributes

Attributes may be simple type or complex type. Complex (C) attributes are aggregates of other attributes that can be simple type or complex type attributes. Simple (S) attributes are assigned to one of the types collected at clause 2.4.1.

The binding of attributes to a feature, the binding of attributes to attributes to construct complex attributes, and attribute multiplicity are all defined in the Feature Catalogue.

Within this document, the allowable attributes are included in the description of each feature, as well as the allowable values for enumeration type attributes.

2.4.1 Simple attribute types

Each simple attribute (S) is assigned to one of attribute types in Table 2.2 (in alphabetic order):

Table 2.2 - Simple attribute types

Abbreviation	Attribute type	Description
BO	Boolean	A value representing binary logic. The value can be either True or False. The default state for Boolean type attributes (i.e. where the attribute is not populated for the feature) is False.
CL	Code List	A type of flexible enumeration (see "EN" below). A code list type is a list of literals which may be extended only in conformance with specified rules. Attributes of a code list type may take values from the list or other values which are defined according to the rules. The rules should be part of the specification of the individual codelist type. A code list could either be closed (fixed) or open (extensible). A code list type has the following properties: 1. A description of the code list type, 2. The URI where the list could be found, and 3. An encoding instruction.

DA	Date	A date provides values for year, month and day according to the Gregorian Calendar. Example (XML/GML): 1998-09-18 (YYYY-MM-DD) S-131 uses only XML-based formats (including GML) and therefore the ISO “basic” format described in S-100 is not used.
DT	Date and Time	A DateTime is a combination of a date and a time type. Example (XML/GML): 1985-04-12T10:15:30 (YYYY-MM-DDThh:mm:ss) S-131 uses only XML-based formats (including GML) and therefore the ISO “basic” format described in S-100 is not used.
EN	Enumeration	A fixed list of valid identifiers of named literal values. Attributes of an enumerated type may only take values from this list.
IN	Integer	A signed integer number. The representation of an integer is encapsulation and usage dependent. Integer attribute values must not be padded by non-significant zeroes. For example, for a number of 19, the value populated for the attribute must be 19 and not 019. Examples: 29, -65547
RE	Real	A signed real (floating point) number consisting of a mantissa and an exponent. The representation of a real is encapsulation and usage dependent. Real attribute values must not be padded by non-significant zeroes. For example, for a signal period of 2.5 seconds, the value populated for the attribute signal period must be 2.5 and not 02.50. Examples: 23.501, -0.0001234, -23.0, 3.141296
TD	Truncated Date	One or more significant components of the modelling date are omitted. Example: A GML dataset would use a GML built-in type and encode it as <gMonth>--02</gMonth> S-131 uses only XML-based formats (including GML) and therefore the ISO “basic” format described in S-100 is not used.
TE	Free text	A CharacterString is an arbitrary-length sequence of characters including accents and special characters from a repertoire of one of the adopted character sets.
TI	Time	A time is given by an hour, minute, and second. Time zone according to UTC is optional. Character encoding of a time is a string that follows the local time. Example: 183059 or 183059+0100 or 183059Z
	URL	A uniform resource locator (URL) is a URI that provides a means of locating the resource by describing its primary access mechanism (RFC 3986). EXAMPLE http://registry.iho.int
UN	URN	A persistent, location-independent, resource identifier that follows the syntax and semantics for URNs specified in RFC 2141. EXAMPLE urn:mrn:iho:s127:1:0:0:RouteingMeasure

2.4.2 Mandatory attributes

Some attributes are mandatory and must be populated for a given feature. There are some reasons why attribute values may be considered mandatory:

- They are fundamental to the definition of a feature;
- They are required to support the correct portrayal of a feature instance;
- Certain features make no logical sense without specific attributes;

Some attributes are required for safety of navigation.

Within this document, mandatory attributes are those with a multiplicity of 1,1 or 1,n (n>1) or 1,*. The attribute multiplicity is identified in the description of each feature class.

2.4.3 Conditional attributes

The feature classes or information types do not contain conditional attributes.

Complex attributes which are assigned to feature classes or information types have at least one sub-attribute which is mandatory (or conditionally mandatory). Where the sub-attribute of a complex attribute is conditional, this is indicated in the Remarks sub-clause for the relevant feature class entries.

2.4.4 Missing attribute values

Where a value of a mandatory attribute is not known, the attribute must be populated with an empty (null) value.

Where the value of a non-mandatory attribute is not known, the attribute must not be included in the dataset.

2.4.5 Multiplicity

In order to control the number of allowed attribute values or sub-attribute instances within a complex attribute, S-100 uses the concept of multiplicity. This defines lower and upper limits for the number of values, whether the order of the instances is significant, and if an attribute is mandatory. Common examples are shown in Table 2.3:

Format: MinOccurs, MaxOccurs (a * indicates that infinite instances are possible, the term (ordered) indicates that the order of the provided instances is significant)

Table 2.3 - Multiplicity of attributes

Multiplicity	Explanation
0,1	An instance is not required; if provided there must only be one instance.
1,1	An instance is required and there must only be one instance.
0,*	An instance is not required and there can be an infinite number of instances.
1,*	An instance is required and there can be an infinite number of instances.
1,* (ordered)	An instance is required and there can be an infinite number of instances, the order of which is significant.
2,2	Two instances are required and there must be no more than two.

2.4.6 Spatial attribute types

Spatial attribute types must contain a referenced geometry and may be associated with spatial quality attributes. Each spatial attribute instance must be referenced by a feature instance or another spatial attribute instance.

2.4.6.1 Quality of spatial attributes

The quality of spatial attributes in S-131 is described in a **Quality of Non-Bathymetric Data** meta-feature. This meta-feature defines areas within which uniform assessment exists for the quality. It is described in detail later in this document.

If the spatial quality attributes for an individual instance of a spatial primitive differ from the quality indicated in the overlying **Quality of Non-Bathymetric Data** meta-feature, the quality attributes for that instance are carried in an information class called **spatial quality**. Only points and curves can be associated with **spatial quality**. S-131 does not use multi-points. Currently, no use case for associating surfaces with spatial quality attributes is known, therefore this is prohibited. Vertical uncertainty is prohibited for curves as this dimension is not supported by curves.

Note: S-131 does not make use of the S-101 **Quality of Bathymetric Data** meta- feature since depth range uncertainties are not needed. The **Quality of Non-Bathymetric Data** meta-feature has all the quality attributes needed by S-131.

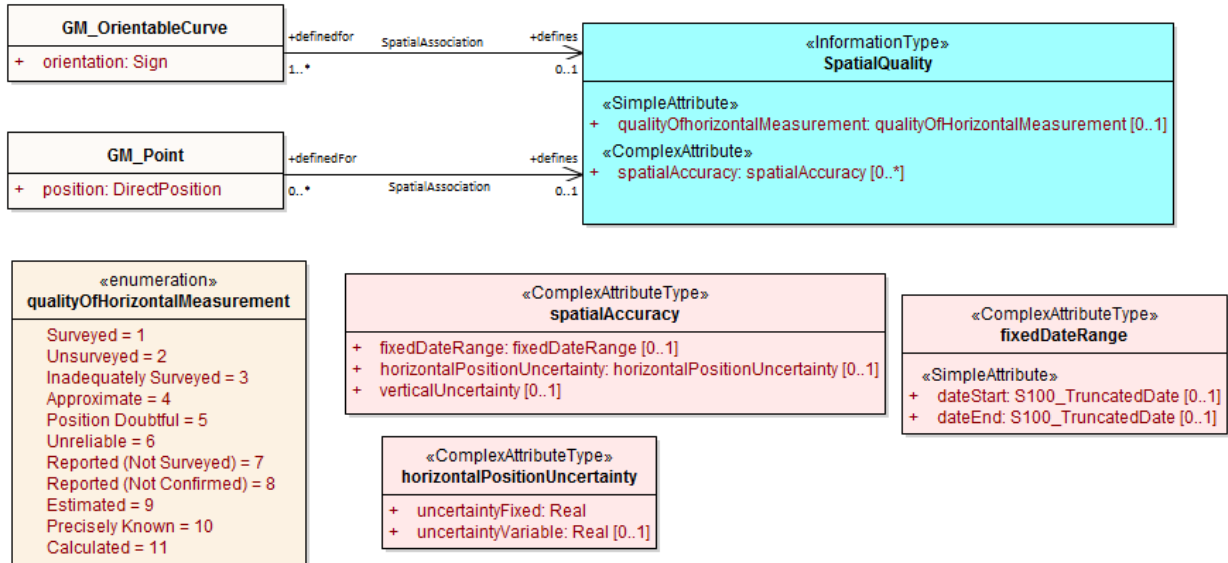


Figure 2.1 Spatial quality information

2.4.7 Portrayal feature attributes

Marine Harbour Infrastructure data products will be used within ECDIS where ENC data is displayed based on the rules defined within the S-101 Portrayal Catalogue. While most ECDIS portrayal is based on attributes describing the instance of a particular feature in the real world, certain feature attributes are used in portrayal rules to provide additional functionality in the ECDIS. Table 2.4 provides a list of attributes which have specific influence on portrayal.

Table 2.4 - Attributes which have effects on portrayal

Attribute	Effects on portrayal
displayName	This Boolean attribute determines if the text for a name should be displayed. If not populated the default rules provided in the portrayal catalogue will be used.
information	Population of this complex attribute will result in the display of the magenta information symbol to highlight additional information to the user.
pictorialRepresentation	The population of this Text attribute will result in the display of the magenta information symbol to highlight additional information to the user.
textContent	The population of this complex attribute will result in the display of the magenta information symbol to highlight additional information to the user.

2.4.8 Textual information

Textual information may provide additional information essential to understand the presence of the Marine Harbour Infrastructure and other features of an S-131 product. This information may also provide legal information pertaining to the S-131 product features.

The methods to provide textual information vary from the simple provision of short text, to the more structured provision of extensive text. The length of the text determines the method and the attribute selection, see clause 2.4.8.2.

2.4.8.1 Specialized information types for common kinds of textual information

The information types **Restrictions**, **Recommendations**, **Regulations**, or **NauticalInformation** must be used to encode text information when the DCEG allows them to be associated to the feature or information type and the information is of the appropriate kind (a restriction, regulation, etc.).

In exceptional circumstances and only if the use of the information types **Restrictions**, **Recommendations**, or **Regulations** is not sufficient, **NauticalInformation** can be used to encode additional textual information associated to a feature or a group of features.

In some cases, there may be a specialized attribute that is specifically intended for the data in question. If an appropriate specialized attribute is available, it must be used in preference to **information** or **textContent**. For example, feature names will generally be encoded in the **name** sub-attribute of complex attribute **featureName**, instead of **information->text**.

2.4.8.2 Textual information attributes

Textual information which is not appropriate for any of the Text-type attribute (or sub-attribute) allowed for the feature/information type should be encoded using either **information** or **textContent** complex attributes. Generally, either **information** or **textContent** is allowed, but not both.

2.4.8.3 Languages

Both **information** and **textContent** define a **language** sub-attribute for specifying the language in which the text is encoded.

The exchange language for textual information should be English; therefore it is not required to populate the sub-attribute **language** for an English version of textual information.

Languages other than English may be used as a supplementary option, for which **language** must be populated with an appropriate value to indicate the language.

When a national language is used in the textual attributes, the English translation must also exist.

2.4.8.4 Minimal use of generalized text attributes

The complex attributes **information** and **textContent** must not be used when it is possible to encode the information by means of any other attribute. The population of these attributes provides symbols on an ECDIS screen. Therefore producers should carefully consider use of these attributes as the symbol may contribute significantly to ECDIS screen clutter and text attributes should be populated only when the content conveys useful information.

2.4.8.5 Short textual information

The **text** sub-attribute of complex attribute **information** should generally be used for short notes or to transfer information which cannot be encoded by other attributes, or to give brief information about a feature. The use of the complex attribute **information** as a stand-alone complex attribute is intentionally limited to the information types **ContactDetails**, **Applicability**, **NonStandardWorkingDay**, and

ServiceHours, which do not need the additional attributes defined in **textContent**. The reason for the limited use of **information** as a stand-alone complex attribute is to provide a structured and harmonised approach to textual information within the S-131 product data sets.

The text populated in **text** must not exceed 300 characters. Character strings contained in **text** sub-attribute must be UTF-8 character encoding.

If the **text** sub-attribute of **information** is populated, the **headline**, **fileReference**, and **fileLocator** sub-attributes must not be populated.

2.4.8.6 Complex or lengthy textual information

More complex encodings of text may use either **information** or **textContent**. The feature catalogue and the feature/information type definitions in this DCEG indicate whether **information** or **textContent** is allowed.

The complex attribute **textContent** also has **information** as a complex sub-attribute. If a short note must be encoded in a feature or information type which has only **textContent** as an attribute, it should be encoded as **textContent->information->text**.

Complex text information, such as text longer than 300 characters, formatted text, or HTML extracts from shipping regulations, must be encoded in a file named in either **information->fileReference** or **textContent->information->fileReference**. The construction **textContent->information->fileReference** should be used if the feature/information type provides **textContent** as complex attribute.

The complex attribute **information** defines an optional sub-attribute **headline** which may be used for a short title not exceeding 60 characters. The content should be short but informative – if the textual information is divided into sections, the most relevant section header from the referenced content may be a good choice for **headline**.

The complex attribute **textContent** defines an optional sub-attribute **categoryOfText** for indicating whether the text is the full text from the source, an extract from the source, or a summary prepared by the encoder. Populating **categoryOfText** is recommended whenever the textual information is taken or summarized from a law or regulation.

If it is considered necessary to include a description of the source of the textual information, the sub-attribute **sourceIndication** of **textContent** must be used. Encoding a description of the source is strongly recommended for textual information whose source is considered as information the end-user must have, e.g., because the date of issue must be conveyed or because it cites official regulations which are frequently updated.

NOTE: Some government documents are frequently updated, e.g., the U.S. Electronic Code of Federal Regulations, which is currently updated every working day even though a particular section may be stable for years.

2.4.9 Attributes referencing external files

2.4.9.1 Predefined derived types

Table 2.5 presents the following predefined derived types which are described in S-100 (§ 1-4.6):

Table 2.5 - Predefined derived types

Name	Description	Derived from
URI	A uniform resource identifier which character encoding shall follow the syntax rules as defined in RFC 3986. EXAMPLE http://registry.iho.int	CharacterString

URL	A uniform resource locator (URL) is a URI that provides a means of locating the resource by describing its primary access mechanism (RFC 3986). EXAMPLE <code>http://registry.iho.int</code>	URI
URN	A persistent, location-independent, resource identifier that follows the syntax and semantics for URNs specified in RFC 2141. EXAMPLE <code>urn:iho:s101:1:0:0:AnchorageArea</code>	URI

2.4.9.2 Reference to textual files

The files referenced by complex attribute **information** and its sub-attribute **fileReference** must be *.TXT, *.HTM or *.XML files, and may contain formatted text. It is up to the Producing Authority to determine the most suitable means of encoding a particular piece of text (as text, HTML, or XML). The format of the reference to the file should be a “file URI” (S-100 1-4.6).

Besides being bound to certain types, the complex attribute **information** is also a sub-attribute of the complex attribute **textContent**. This means that any type that binds **textContent** as an attribute can also contain a reference to a textual file via an **information** sub-attribute. In S-131, there are several features, information types, and complex attributes that bind either **textContent** or **information**.

The exchange language for textual information should be English. The sub-attribute **language** must be populated with an appropriate value to indicate the language used. Languages other than English may be used as a supplementary option. Generally this means, when a national language is used in the textual attributes, the English translation must also exist.

Files must only use UTF-8 character encoding even when the sub-attribute **language** is populated with a language other than English.

If it is necessary to indicate a specific section within a large text file, this may be done by encoding the location in the **fileLocator** sub-attribute of **information**, as described in Table 2.6.

Producers and application developers should note that the use of the **fileLocator** attribute enables a single support file to contain separate chunks of text referenced from different features, information types, or complex attribute. Adopting this practice enables producers to reduce the number of external files needed with a dataset.

Table 2.6 - Locators for external files

Format	File extension	Content of fileLocator
Text	TXT	The offset of the start of the section relative to the beginning of the file (the first character in the file has offset 0). (While allowed, locators to text files are not recommended; an HTML or XML file should be used instead.)
HTML	HTM	The HTML fragment identifier, i.e., the value of the HTML <i>name</i> or <i>id</i> attribute of the target (as defined in the relevant HTML specification).
XML	XML	The XML fragment identifier as defined in the relevant specification, e.g., the value of an <i>xml:id</i> attribute.

2.4.9.3 Reference to external sources

References to Internet sources should be encoded using the **onlineResource** sub-attribute of **textContent**. Encoders should be aware that systems may not be able to access the Internet, so **onlineResource** should be used only for non-essential information.

Only sources that can be certified as secure and free from malicious downloads should be provided.

2.4.9.4 Reference to graphics

If it is required to indicate a graphic, the complex attribute **graphic** must be used. The sub-attribute **pictorialRepresentation** must be used to indicate the file name (without the path) of the external graphical file. Graphic files that form part of the data product must be content with the characteristics collected in Table 2.7.

Table 2.7 - Graphics characteristics

Characteristics	Values
Recommended Resolution:	96 DPI
Minimum Size x,y:	200,200 pixels
Maximum Size x,y:	800,800 pixels
Bit Depth:	8 Bit Indexed Colour
Compression:	LZW
Format:	Tiff 6.0
File size	Minimum, consider that 10 Mb is the maximum allowable size of a dataset

Additional information about the graphic file may be encoded in other sub-attributes of attribute **graphic**, as described in clause 2.4.12.

2.4.10 Dates

Dates may be need to be encoded as complete or truncated values, depending on available information and allowed format for the particular attribute. The definition of the attribute will indicate if it must take a complete value (type *Date* or *DA*) or is allowed to take a truncated value (type *S100_TruncatedDate* or *TD*). Complete and truncated dates are different value types (see S-100 § 1-4.5.2 Table 1-2).

For attributes that use the complete date type (type *Date* or *DA*), all their components (year, month, and day) must be specified.

For attributes that use the truncated date type (type *S100_TruncatedDate* or *TD*), zero, one, or two of the year/month/day components may be omitted. If the year component is included, it must be specified using exactly 4 digits.

2.4.10.1 Complete Dates

Dates (except truncated dates, see the following clause) must be encoded in conformance with the Date format as specified in S-100 Ed. 5.0.0 (§ 1-4.5.2) which is the same as the DA format in Table 2.2 in this document. The data values have to be provided in accordance with the Gregorian Calendar starting with four digits for the year, two digits for the month and two digits for the day.

Example: The date 18 September 2010 is encoded as follows:

In the GML format: `<date>2010-09-18</date>`

Note that since both discovery metadata and GML datasets are XML files, both will use the “GML format” above.

2.4.10.2 Truncated Dates

In Truncated Dates one or more components (year, month, or day) of the date is not specified. Truncated date values must be encoded in conformance with the S100_TruncatedDate format or equivalent as specified in S-100 (§§ 1-4.5.2 and 3-9) which is the same as the *TD* format in Table 2-2 in this document. If encoding attributes which can take truncated date values (e.g., **fixedDateRange**, **periodicDateRange**, **reportedDate**) and no specific year, month, or day is required, the values must be encoded in conformance with the truncated date format as specified in S-100 (§§ 1-4.5.2 and 3-9), using the format-specific type for XML/GML.

To encode partial dates in the XML/GML data format:

Table 2.8 - Date encoding format in XML and GML

Description	ISO 8211	GML
No specific year, same day each year	---MMDD	<gMonthDay>--MM-DD</gMonthDay>
No specific year, same month each year	---MM--	<gMonth>--MM</gMonth>
No specific day	YYYYMM--	<gYearMonth>YYYY-MM</gYearMonth>
No specific month and no specific day	YYYY----	<gYear>YYYY</gYear>

Note: YYYY = calendar year; MM = month; DD = day.

The dashes (–) indicating that the year, month, or date which is not specified must be included in the encoding (with no space between the dashes).

2.4.10.3 Start and end of ranges

In accordance with S-100 § 3-8, the start and end instants of a range or period are included in the range or period.

EXAMPLE 1: If the beginning of a date range is encoded as the complete date 01 January 2016, the period begins at 00:00:00 on 1 January 2016, and the whole of New Year's Day is included in the period. If the end of the date range is encoded as 01 January 2016, the period ends at 24:00:00 on 1 January 2016, i.e., again the whole of New Year's Day is included in the period.

EXAMPLE 2: If the beginning of a period is encoded in truncated date format as ---01-- (i.e., year and day not specified), the period begins at 00:00:00 on 1 January each year. If the end of the period is encoded as ---01--, the period ends at 24:00:00 on 31 January each year.

Note 1) Particular care should be taken if the start or end date is 28 or 29 February. S-100 § 3-8.3 explains the implications for end of February. For example, the truncated date ---02-- will be interpreted as 29 February in leap years and 28 February in non-leap years, while ---0228 will be interpreted as 28 February in every year.

Note 2) In accordance with ISO practice¹, 00:00:00 means midnight at the start of a day and 24:00:00 means midnight at the end of a day.

¹ S-100 and by extension S-131 have not adopted ISO 8601-1/2 (2019).

2.4.10.4 Schedules

Weekly service schedules of a feature can be comprehensively described by using the information types **ServiceHours** and **NonStandardWorkingDay**.

EXAMPLE: A feature service is available under normal operation status 24 hours/day on Monday and Wednesday and from 08:00 to 16:00 LT from Thursday to Saturday. The service is not available on public holidays and the 5 of August of each year.

ServiceHours

scheduleByDayOfWeek

categoryOfSchedule =1 (normal operation)

timeIntervalsByDayofWeek

dayOfWeek =2(Monday), 4(Wednesday)

dayOfWeekIsRange =0 (false)

timeIntervalsByDayofWeek

dayOfWeek =5(Thursday), 7(Saturday)

dayOfWeekIsRange =1 (true)

timeOfDayStart = 080000

timeOfDayEnd = 160000

NonStandardWorkingDay

dateFixed = - - - - 0805 (5 August)

dateVariable = public holidays

The above example can be encoded as follows:

```
<S131:ServiceHours gml:id="(GML ID of ServiceHours)">
  <scheduleByDayOfWeek>
    <categoryOfSchedule code="1">Normal Operation</categoryOfSchedule>
    <timeIntervalsByDayOfWeek>
      <dayOfWeek code="2">Monday</dayOfWeek>
      <dayOfWeek code="3">Wednesday</dayOfWeek>
      <dayOfWeekIsRange>0</dayOfWeekIsRange>
      <timeOfDayStart>00:00:00</timeOfDayStart>
      <timeOfDayEnd>24:00:00</timeOfDayEnd>
    </timeIntervalsByDayOfWeek>
    <timeIntervalsByDayOfWeek>
      <dayOfWeek code="5">Thursday</dayOfWeek>
      <dayOfWeek code="6">Saturday</dayOfWeek>
      <dayOfWeekIsRange>0</dayOfWeekIsRange>
      <timeOfDayStart>08:00:00</timeOfDayStart>
      <timeOfDayEnd>16:00:00</timeOfDayEnd>
    </timeIntervalsByDayOfWeek>
  </scheduleByDayOfWeek>
  <partialWorkingDay xlink:href="(reference to NonStandardWorkingDay)"/>
</S131:ServiceHours>
```

```
<S131:NonStandardWorkingDay gml:id="(GML ID of NonStandardWorkingDay)">
  <dateFixed><gMonthDay>--08-05</gMonthDay></dateFixed>
  <dateVariable>public holidays</dateVariable>
  <theServiceHours_nsdy xlink:href="(reference to ServiceHours)"/>
</S131:NonStandardWorkingDay>
```

If the days of week are known but the hours of availability are unknown, there is no time attribute. Twenty-four availability is indicated by encoding the availability period as 000000-240000. Special cases such as unknown can be explained in the **textContent** or **information** attribute of **ServiceHours**.

To encode two or more periods within the same day, repeat the **timeOfDayStart** and **timeOfDayEnd** attributes. If one of the times is not known, it may be nilled as described in clause 2.4.4.

For example, to encode open hours of 8 a.m. to 12 noon and 1 p.m. to 5 p.m. on Thursdays and Saturdays:

timeIntervalsByDayofWeek

```

dayOfWeek =5(Thursday), 7(Saturday)
dayOfWeeksRange =1 (true)
timeOfDayStart = 080000
timeOfDayStart = 130000
timeOfDayEnd = 120000
timeOfDayEnd = 170000

```

The order of repeated **timeOfDayStart** and **timeOfDayEnd** attributes is significant, since intervals are specified by matching them pairwise in order.

UTC is indicated by the Z suffix. The absence of the Z suffix indicates local time.

2.4.10.5 Times

If it is required to provide information of the start time and end time of an active period of a feature, it must be encoded using the attributes **timeOfDayStart** and **timeOfDayEnd**. The order has significance.

2.4.11 Combination of date schedules and times

Schedule information can also include time of day. The complex attribute **timeIntervalsByDayofWeek** also includes **timeOfDayStart** and **timeOfDayEnd** attributes to encode the daily start and end times of service. Complete instructions on how to encode schedules are described in clause 2.4.10.4.

2.4.12 Graphic information

A graphic file should be appropriate for the purpose and should supplement the information in terms of navigational relevance. Preferably, the graphic should provide perspective relevant to the view of the mariner. Graphics should be such that all the information in the graphic is legible in the application display.

Graphic information must be encoded using the complex attribute **graphic**. The simple sub-attribute **pictureInformation** should be used to provide credits to the picture creator, copyright owner etc.

Assuming that graphic information provides a coastal view, mariners are interested in knowing from which point on sea that graphic has been taken. The complex attribute **bearingInformation** (see clause 2.4.12.1) provides all necessary information.

2.4.12.1 Bearing information

The most accurate information should be provided if it is necessary to indicate a position from where a picture has been taken. **information** is a sub-complex attribute of **bearingInformation** and should be used to specify that no bearing information can be provided whenever such is the case. The sub-attributes **sectorBearing** and **orientation** can be used to describe a certain level of inaccuracy in the position determination.

2.5 Associations

2.5.1 Introduction

An association expresses a relationship between two classes - features, information types, or a feature and an information type. Objects in the dataset (instances of feature/information types) are related only if the link between them is encoded in the dataset.

EXAMPLE: An **Authority** information type provides the responsible authority information to the abstract **SupervisedArea** feature. An association named Service Control (**srvControl**) is used to relate the two classes; roles are used to convey the meaning of the relationship. The association is inherited by subclasses of **SupervisedArea** and is thereby available to its subclass **MilitaryPracticeArea**.

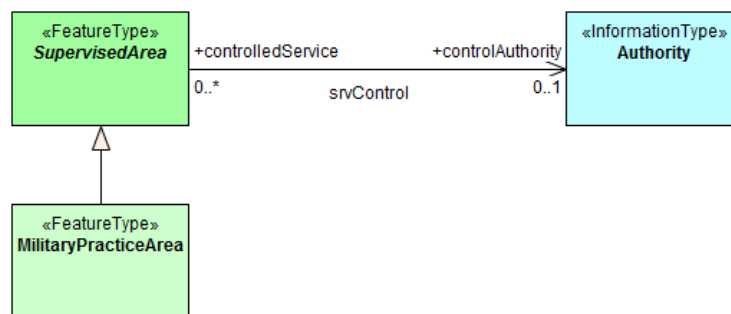


Figure 2.2 Information association relating a feature to an information type

An association end may have a multiplicity which describes how many instances the feature or information type instance at the other end is allowed to be linked to. In Figure 2.2, any single instance of **Authority** may link to any number of **MilitaryPracticeArea** instances.

2.5.2 Association names

The association name is normally provided by the UML diagram at the middle of the connection line/arrow between the two involved classes and can be obtained from the feature and information type tables provided in this document).

Association names may be omitted in the UML diagrams for the following reasons:

- the association is defined by an association class, see 2.5.4 (the name of the association class is used);
- to avoid cluttering the diagram – however, the name is always documented in the feature/information type tables.

2.5.3 Association roles

Either or both association ends can have a name (role). In Figure 2.2 the roles are **controlledService** and **controlAuthority**. This association expresses the relationship that a **SupervisedArea** (i.e., its subclasses, because **SupervisedArea** is an abstract feature and there cannot be any direct instances of **SupervisedArea**) may have zero or one controlling **Authorit(ies)**, and an **Authority** may be responsible for any number of **MilitaryPracticeAreas** (or other subclasses of **SupervisedArea**).

Roles may be also omitted from the diagram to reduce clutter – again, the role name is documented in the feature/information type tables.

Note: Instead of documenting every single role, Product Specifications may describe rules for defining default roles.

2.5.4 Association classes

Association classes allow relationships to be characterized by one or more attributes. The attributes of the association class belong to the association itself, not to any of the features or information types it connects. An association class is both an association and a class. Within an S-131 product the association classes **Permission Type** and **Inclusion Type** may be used for relating vessel classes to feature and information types.

2.5.4.1 Permission Type

This association class specifies the relationship of the vessel class to a feature, e.g., whether access to a feature (or use of a facility) is prohibited or permitted for a specified class of vessel. The class of vessel is described by the simple and complex attributes of the information type **Applicability** such as length, cargo, etc. The attributes of the association class describe the nature of the relationship, i.e., whether access to an area is permitted or prohibited, or whether use of a service is required or recommended.

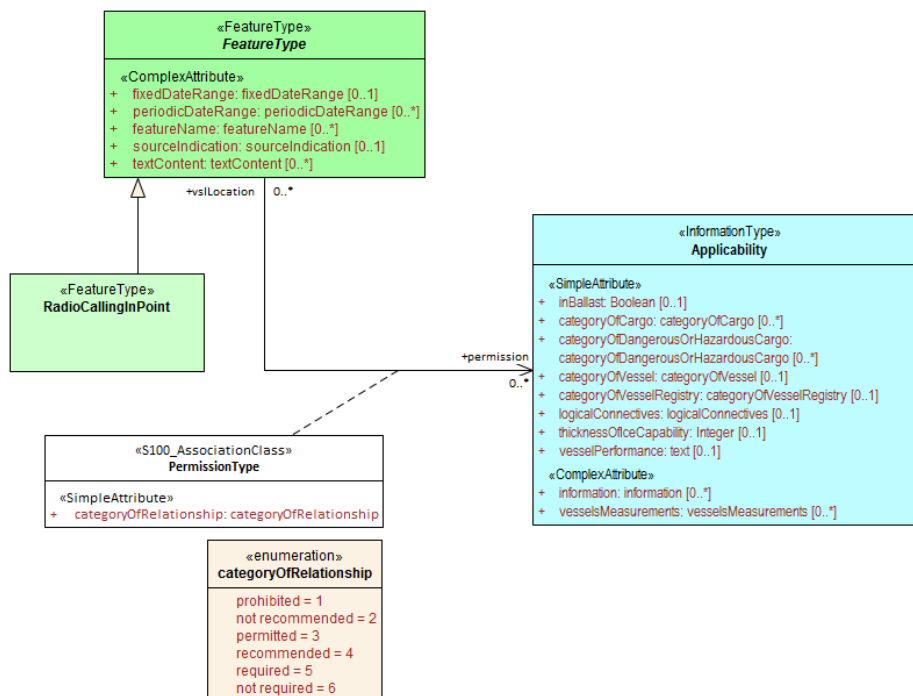


Figure 2.3 Association class for hypothetical requirement for use of a radio calling in point by a vessel type

EXAMPLE: An association between an **Applicability** instance with attribute **categoryOfDangerousOrHazardousCargo** = Class 3 and an instance of feature **RadioCallingInPoint**, with **Permission Type**'s attribute **categoryOfRelationship** = required, means that vessels carrying flammable liquids (hazardous cargo type class 3 in the IMDG Code) must use the calling-in point at the **RadioCallingInPoint** instance.

2.5.4.2 Inclusion Type

This association class defines whether a specified customer (class of vessels, as described by **Applicability**) is excluded or included from a particular regulation, recommendation, etc. Again, the attributes of the association class describe the nature of the relationship; in this case whether the vessel is included or excluded from the regulation, etc.

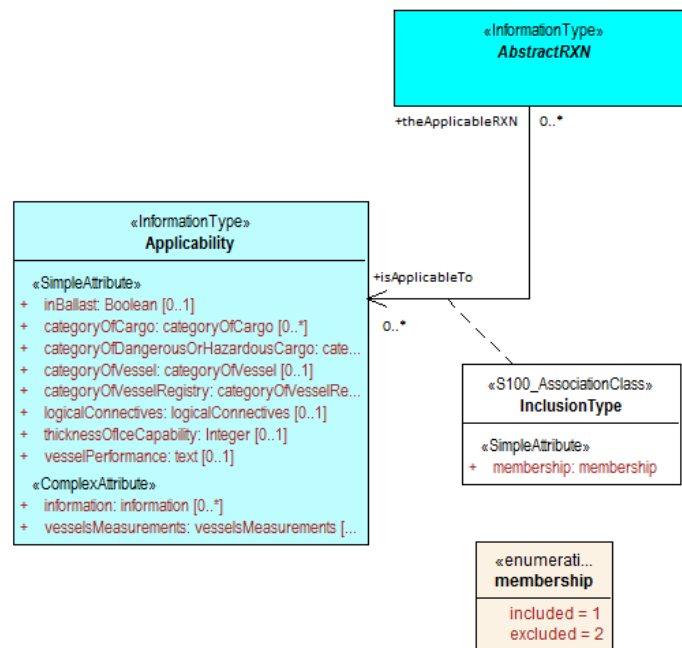


Figure 2.4 Association class for inclusion of vessel types in regulations

EXAMPLE: An association between an **Applicability** instance with attribute **categoryOfDangerousOrHazardousCargo** = IMDG Code Class 3, with **Inclusion Type**'s attribute **membership** = included, and an association of a **Regulation** instance to the same Inclusion Type, means that the information provided by the **Regulation** (a sub-type of **AbstractRXN**) applies to vessels carrying flammable liquids (hazardous cargo type class 3 in the IMDG Code).

Note (1) Since **AbstractRXN** is an abstract type, it cannot have direct instances in the dataset. Only instances of its (non-abstract) sub-types can be used.

Note (2) Specific tools may use different presentations in their user interfaces, e.g., as two associations (as described in the text of the example), or one association with an association class also shown (as shown in Figure 2.4).

2.5.5 Use of various associations

2.5.5.1 General

In general, associations must be encoded whenever the relationship is useful for navigation, monitoring, voyage or route planning, or reporting purposes, or any other purpose for which the dataset is intended. The multiplicity lower bound of "0" at an association end means only that the absence of a link to the relevant instance does not invalidate the dataset. The encoding instructions for individual feature and information types describe what associations are allowed and whether they are required or optional.

2.5.5.2 Generic association for uncategorized additional information

Unless other associations are specified, information types are associated to the relevant features using the association name **AdditionalInformation** and the role names **providesInformation** and **informationProvidedFor**.

2.5.5.3 Associations to Restrictions, Recommendation, Regulations, and Nautical Information

The **Restrictions**, **Recommendation**, **Regulations**, **Nautical Information** are associated to the relevant features using the association named **AssociatedRxN** (inherited from their common abstract

super-type). The roles at the ends of this association are **appliesInLocation** and **theRxN** (the Restriction, Regulation etc.).

If the regulation applies only to a specific class, or if it mentions an exempt class, an additional association to an **Applicability** object is encoded using the **InclusionType** association class.

2.5.5.4 Conventional Association

Certain features and information types may be permitted or required to have associations to other feature or information types. The allowed or mandatory associations for a feature/information type are shown in the application schema (clause 4 – Product Specification) and listed in the documentation for individual types (Appendix A - DCEG). Definitions of the associations and roles are also given in the DCEG.

2.5.5.5 Where to Encode Associations

The presentation and management of associations will be determined by the user interface of the encoding software tools. Since S-100 permits feature-information associations to be encoded only from the geographic feature to the information type and not vice versa, the information-to-feature link might be unavailable or treated differently from the feature-to-information link.

2.6 Datasets

2.6.1 Types of Datasets

A dataset is a grouping of features, attributes, geometry and metadata which comprises a specific coverage.

Table 2.9 shows the types of datasets which may be produced and contained within an exchange set:

Table 2.9 - Dataset types

Dataset	Explanations
New dataset:	Data for an area different (in coverage and/or extent) to existing datasets.
New Edition of a dataset:	A re-issue plus new information which has not been previously distributed by Updates. Each New Edition of a dataset must have the same name as the dataset that it replaces and should have the same spatial extents.
Update dataset	Updated or new information. Contains information about objects being added, modified, or deleted.

2.6.2 Overlay data sets

S-131 datasets are intended to be used together with S-101 ENC (or similar data products) which will act as a base layer. The base layer is expected to provide navigational and visual context. Generally, an overlay dataset like S-131 does not provide “skin of the earth” coverage and there will be large areas with no data coverage because the S-131 application schema does not include any feature for designating a region as “other”, or “not an MHI area” (i.e., there is no S-131 feature equivalent to the S-101 Unsurveyed Area). Further, an overlay dataset does not include features that provide auxiliary information such as bathymetry within a routeing measure area.

2.6.3 Data coverage

A Marine Harbour Infrastructure dataset can contain one or more **DataCoverage** features (see clause 2.6.3). The data boundary is defined by the extent of the **DataCoverage** meta features. Data must only be present within **DataCoverage** meta features.

When a feature extends across datasets of overlapping scale ranges, its geometry must be split at the boundaries of the **DataCoverage** features and its complete attribute description must be repeated in each dataset.

A New edition dataset must not change the extent of the data coverage for the previous edition. Where the extent of the data coverage for a data product is to be changed, this must be done by issuing a New Dataset and terminating the previous one(s).

2.6.4 Discovery metadata

Discovery metadata is intended to allow applications to find out important information about datasets and accompanying support files to be examined without accessing the data itself (or without reading the support file). Discovery metadata includes, but is not limited to:

- information identifying the product specification and encoding format;
- edition and version numbers, production/release date, and other details of data creation and updating;
- data coverage of the dataset;
- summary descriptions of content, purpose, use, and limitations;
- identification and contact information for the producer and distributor of the dataset.

Discovery metadata is encoded in the exchange catalogue. S-131 uses the same classes and attributes for discovery metadata as S-100, but adds certain product-specific restrictions. The classes and attributes for generic discovery metadata are defined in S-100 Part 17. Constraints and restrictions specific to S-131 are defined in the S-131 Product Specification.

The schema for the exchange catalogue file (CATALOG.XML) for S-131 is the same as the S-100 generic schemas and is available from the schema server (<https://schemas.s100dev.net>).

2.6.5 Dataset header metadata

Dataset header metadata contains structural and discovery metadata that apply to the whole dataset and are encoded in the dataset file. The elements are described in S-100 Part 10b.

2.6.6 Dataset units

The depth, height and positional uncertainty units in a dataset must be metres.

2.6.7 Dataset Coverage

Marine Harbour Infrastructure datasets are spatially limited.

In areas which include neighbouring producer nations, producing agencies should co-operate to agree on dataset boundaries and ensure no data overlap. Where possible, adjoining nations should agree on common data boundaries within a technical arrangement based on cartographic convenience and benefit to the mariner.

If an MHI feature extends outside the product coverage and the adjoining object does not exist, e.g. due to delay in the production of the neighbouring HO product, an indication should be placed at the outer edge of the product.

2.6.8 Overlaps

The **DataCoverage** features within a dataset must not overlap, however **DataCoverage** features from different datasets may overlap if they have differing maximum display scales or the datasets are for different ports.

MHI does not envisage multiple datasets for the same port, and does not anticipate overlapping datasets for a single port.

Overlapping datasets are possible in the case where there are two or more ports in close proximity (which may, for example, have overlapping approaches). In the latter case, consideration should be given to creating a single dataset that covers all the ports in the region in question, but overlapping datasets may be created as necessary. In case of overlapping datasets, the ECDIS should display an indicator and allow the user to select one dataset for display.

2.6.9 Feature Object Identifiers

Each feature and information instance within a dataset must have a unique universal Feature Object Identifier [FOID] or MRN (Maritime Resource Name). This is mapped to the *gml:id* attribute of the feature in the dataset (FOID/MRN and *gml:id* may not be identical due to XML restrictions on the format of *gml:id* attributes). Where a real-world feature has multiple geometric elements within a single dataset due to the dataset scheme, the same FOID or MRN may be used to identify multiple instances of the same feature. Since *gml:id* attributes in the same file must be unique, the mapping between FOID/MRN and *gml:id* must allow for a one-to-many mapping if needed. Features within a dataset may carry multiple geometries.

Features split across multiple datasets may be identified by the same FOID/MRN. Features repeated in different scale ranges may be identified by the same FOID/MRN.

FOID/MRN must not be reused, even when a feature has been deleted. However, the same feature can be deleted and added again later using the same FOID/MRN.

NOTE (informative): FOID may eventually be completely replaced by MRNs in S-100 products. In this edition of S-131 a naming scheme for MRNs is not included because development of IHO guidelines for the use of MRN is in progress.

2.6.10 180° Meridian of Longitude

Datasets must not cross the 180° meridian of longitude.

2.7 Geographic names

2.7.1 Feature names

If it is required to encode an international or national geographic name, it must be done using complex attribute **featureName**.

If it is required to encode a geographic name for which there is no existing feature, an appropriate area feature must be created. In order to minimise the data volume, these features should, where possible, use the geometry of existing features.

Geographic names should be encoded with the complex attribute **featureName**. The complex attribute **featureName** consists of the simple sub-attributes **language**, **name** and a Boolean type to indicate whether that particular name is the **displayName** or not.

National geographic names can be left in their original national language in a non-English iteration of the complex attribute **featureName** (but only if the national language can be expressed using lexical level 0 or 1), or transliterated or transcribed and used in an English iteration of the complex attribute **featureName**, in which case the national name should be populated in an additional iteration of the **featureName**.

All area and point features within a Marine Harbour Infrastructure product should be encoded using **featureName** if a name is available.

A group of features, associated with a particular geographic name, should have the name encoded using **featureName** on an aggregation feature (of type surface or point, or no geometry, as appropriate). The name should not be encoded on the individual hydrographic features.

A group of service or forecast areas with the same attribute values associated with the same name should be encoded as spatial attributes of the same feature (so there would be only one feature with multiple spatial attributes for location).

Named features listed in Hydrographic Office's Sailing Directions or other documents that may assist in locating service information should be encoded using feature name on the relevant feature (e.g. **WaterwayArea**).

In all instances, if the exact extent of the feature to be named is known, a feature must be created. If the exact extent is not known, or the area is too small, an existing or specifically encoded point feature should be used to encode the geographic name.

2.7.2 Text placement

The cartographic feature **TextPlacement** is used specifically to place text cartographically. The properties of the **TextPlacement** feature are described as follows:

- Geometry (point) – the spatial point location of the text string.
- text type – the attribute (or class) which is to be placed.
- orientation value and text offset mm – the bearing and distance (in millimetres in the ECDIS display) used to position the text relative to the feature.

The **TextPlacement** feature is associated to the feature which carries the text being placed. The attribute **textType** determines which text string is to be displayed if more than one is present. The **TextPlacement** feature ensures that as the screen rotates from “north up” (e.g. if display is set to “course up”) text can remain readable, or clear other important charted information.

2.8 Scale policy

2.8.1 General policy

Marine Harbour Infrastructure data must be compiled in the best applicable scale.

2.8.2 Usage of scale attributes in displays (informative)

The attributes *maximumDisplayScale* and *minimumDisplayScale* define the range of display scales within which features will be portrayed on the display if these scale minimum/maximum functions are enabled in the ECDIS or another GIS device. A geo feature with one or more spatial attributes can utilize the *scaleMinimum* and *scaleMaximum* attributes on the link to the spatial object (see the S-100 General Feature Model, S-100 Part 3, Figure 3-1 and § 3-5.3.5). There are essentially two ways in which these attributes may be used.

- 1) A producer may decide to use only a *scaleMinimum* value. This option is employed when the data producer wishes to turn off the display of a feature above certain scales. This is particularly useful in areas with high data density, and when it is expected that the data will be used a larger scale where data clutter might become an issue. Features are therefore encoded with an applicable value, which represents the scale at which the producer wishes to turn off the feature.
- 2) A producer may decide to provide several pairs of *scaleMinimum* and *scaleMaximum* values. This decision may be based on the fact that for one particular feature different spatial instances in different scale ranges should be provided to supply this particular feature with more detailed geographic representation at larger scales.

An example can be a building which has two spatial objects associated, first one with only scale minimum value encoded at 21999, and the second spatial object encoded with scaleMaximum at 22000 and scaleMinimum encoded with 999999. These values would enable the use of a highly-detailed geometry at larger scales than 22000, and a less detailed geometry at scales of 22000 and less, while the building would be turned off at scales of 999999 and less.

A similar strategy can be followed to enable boundaries to conform to a scale-dependent geometry such as a coastline. Conformance at different scales can be achieved by using minimum/maximum scales on spatial attributes to indicate which particular geometry should be used at a given scale.

2.8.3 Scale minimum values

Scale minimum values must be chosen from the list below. These values are the same as in S-101 to ensure visual compatibility between comparable underlying S-101 ENC's and S-131 data products. The scale minimum values used in the actual comparable underlying ENC's should be used, and in case of differences with the list below, the values in the actual ENC's prevail.

“Comparable” ENC's for the purpose of this requirement means ENC's of scales large enough to distinguish berths, terminals, and other features that are part of a port. These will generally have *navigationPurpose=port* in discovery metadata (see S-100 Part 17) and have maximum and minimum display scales values in the lower end of the scale ranges (i.e., be the larger scale ENC's).

Table 2.10 - Scale minimum values (from the S-101 DCEG)

Scale
19999999
9999999
4999999
3499999
1499999
999999
699999
499999
349999
259999
179999
119999
89999
59999

44999
29999
21999
17999
11999
7999
3999
2999
1999
999

All data within a dataset must have the same minimum display scale, but portions of a dataset can have a different maximum display scale, depending on the best scale required in an area for the operational purpose of the data.

2.8.4 Scale policy for feature types

Unlike S-101, S-131 does not define scale minimum values or steps for individual feature types.

2.9 Masking

Since a MHI dataset will cover the entire extent of a port, masking at cell boundaries is not required.

2.10 "Linear" surface features

If it is required to encode a linear feature when the only allowable primitive for the relevant feature type is surface (e.g. a service area along a track, or channel), a "very narrow surface" should be encoded. The suggested extent is 0.3mm wide at viewing scales (keeping in mind that S-100 permits different spatial attributes at different scales.) An edge of this surface should correspond to the position of the line. All other edges should be masked.

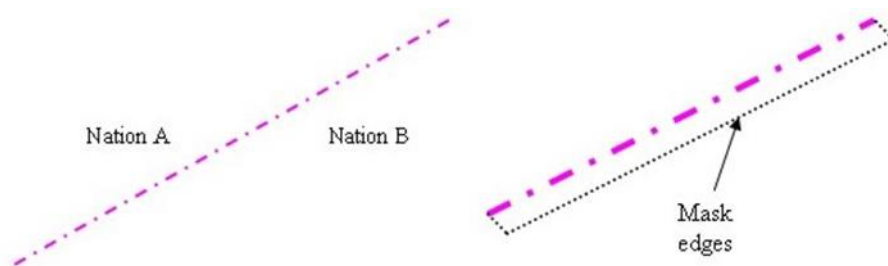
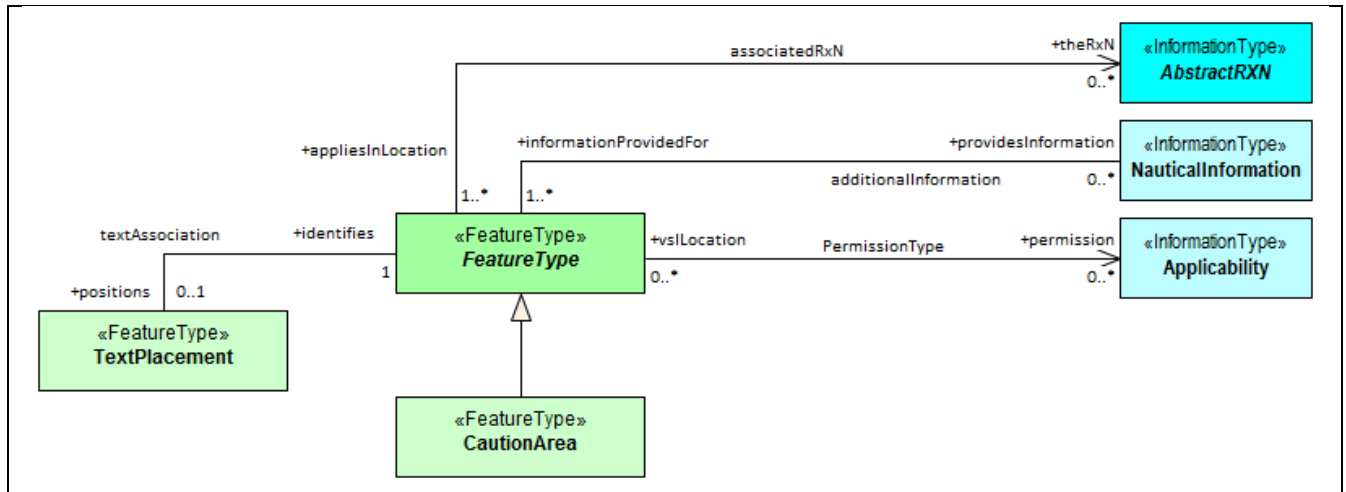


Figure 2.5 - "Linear" features

3 Description of table format for feature and information types

X.X Clause heading

IHO Definition: FEATURE: Definition. (Authority for definition).							
S-131[Geo Feature/Information Type]: Feature (S-57 Acronym) S-131 feature and corresponding S-57 acronym (if applicable)							
Super-Type: <u>super-type</u>							
Sub-Types: <u>sub-types</u>							
Primitives: Allowable geometric primitive(s) [Point, Curve, Surface]							
<i>Real World</i> (Reserved)		<i>Paper Chart Symbol</i> (Reserved)			<i>ECDIS Symbol</i> (Reserved)		
S-10x Attribute	S-57 Acronym			Allowable Value	Encoding	Type	Multiplicity
This section lists the allowable local attributes for the S-131 feature or information type.							
Feature/information associations (allowable local associations)							
Type	Association Name	Class	Role	Mult.	Class	Role	Mult.
<p>If the class, role, and multiplicity for one end are missing, it means the association is unidirectional, that is, the binding is only in one of the participating features or information types. This is sometimes the case if for information associations that link a feature to an information type - the feature type has a binding to the information type, but not vice versa.</p> <p>In the S-131 DCEG, the associations may be depicted by a UML diagram showing the relationships that apply to the class and its super-classes (generalizations). Relationships which are inherited from super-classes are shown by including the super-classes and their associations in the diagram. In the example below, CautionArea has no direct associations, but inherits one feature association and three information associations from the abstract class FeatureType.</p> <p>Note that since the information type AbstractRXN is a super-class of the four information types Regulations, Restrictions, Recommendations, and NauticalInformation, the AssociatedRxN relationship of CautionArea (or any other sub-class of FeatureType) applies to those four classes.</p> <p>The usual UML conventions apply. For explanations of standard UML notations, see S-100 Part 1. For explanations of the conventions used for associations, see clause 2.5 in this DCEG.</p>							



INT 1 Reference: The INT 1 location(s) of the Feature – by INT1 Section and Section Number (if applicable).

X.X.X Sub-clause heading(s) (see S-4 – B-YYY.Y)

Introductory remarks. Includes information regarding the real world entity/situation requiring the encoding of the Feature in the ENC, and where required nautical cartographic principles relevant to the Feature to aid the compiler in determining encoding requirements.

Specific instructions to encode the feature.

Remarks:

- Additional encoding guidance relevant to the feature.

X.X.X.X Sub-sub-clause heading(s) (see S-4 – B-CCC.C)

Clauses related to specific encoding scenarios for the Feature (if required).

Remarks:

- Additional encoding guidance relevant to the scenario (if required).

Distinction: List of features in the Product Specification distinct from the Feature.

Remarks:

S-131 Attribute: Indentation of attributes indicates sub-attributes of complex attributes. Complex attributes may also be sub-attributes of complex attributes, which is indicated by further indentation of the attribute name in the tables. Inherited attributes are not shown in the table, only locally defined attributes.

S-131 Attribute: Attributes shown in grey text are ECDIS “system” attributes which are not visible to the encoder, but are populated by the ENC production system in order to assist with portrayal of ENC data in ECDIS.

S-57 Acronym: S-57 attribute acronyms shown in italic style text have been re-modelled in S-101 from S-57.

Allowable Encoding Value: For (EN) type attributes, the enumerates listed are only those allowable for the particular occurrence of the attribute relevant to the feature. Allowable values may vary for the attribute depending on the feature to which the attribute is bound. Such bindings are defined in the S-131 Feature Catalogue. The full list of enumerates that may be assigned to an attribute in S-131 can be found in the Simple Attributes section of the printed feature catalogue document.

Type: The prefix (C) indicates that the attribute is a complex attribute. Complex attributes are aggregates of other attributes that can be simple type or complex type (see Product Specification main document clause 7.3). The prefix (S) indicates that the attribute is a sub-attribute of a complex attribute. Complex attributes that are sub-attributes of a complex attribute, and their sub-attributes, are indicated by indentation of the attribute name in the S-131 Attribute column.

Association ends and multiplicities: A lower bound of 0 in the multiplicity at any end of an association indicates only that the association is not mandatory for any particular instance of the feature at the other end (i.e., it is not mandatory for an instance of “that” feature type to have an association to a feature of “this” type). A lower bound of “1” means that if an instance of “that” type exists, it must be associated to an instance of “this” type. If the association is actually encoded then it amounts to saying that “this relationship exists between these two instances” and there must be an appropriate feature instance at both ends. Associations that are not mandatory should be encoded if and only if they convey useful information.

4 Metadata Features

4.1 Introduction

Meta-features are used to reduce the need to code quality and datum attributes in individual features, as well as to delimit the extent of data in the dataset. In a base dataset, some meta-features are mandatory (clause 4.2).

Horizontal and vertical uncertainties that apply to the majority of features are encoded as attributes of one or more **QualityOfNonbathymetricData** features together covering the same extent as the spatial union of the **DataCoverage** features in the dataset. (Typically, there would be one **DataCoverage** feature and one **QualityOfNonbathymetricData** feature, having the same spatial extent.) Exceptional horizontal and vertical uncertainties are encoded in a **SpatialAccuracy** information type associated to particular spatial primitives.

4.2 Mandatory meta features

The mandatory meta features are:

- DataCoverage
- QualityOfNonbathymetricData
- SoundingDatum
- VerticalDatumOfData

4.3 Maximum and minimum display scales

Maximum and minimum values for the display scale attributes are specified in Table 4.1. These are the same as in S-101.

Table 4.1 - Maximum and minimum display scale values (from S-101 DCEG)

maximum display scale	minimum display scale
10,000,000	empty (null)
3,500,000	10,000,000
1,500,000	3,500,000
700,000	1,500,000
350,000	700,000
180,000	350,000
90,000	180,000
45,000	90,000
22,000	45,000
12,000	22,000
8,000	12,000
4,000	8,000
3,000	4,000
2,000	3,000
1,000	2,000

4.4 Data coverage meta feature

DataCoverage: In order to assist in data discovery, the meta feature **DataCoverage** must be used to provide the area of coverage of the S-131 dataset. This means that **DataCoverage** expresses where the presence or absence of S-131 geographic features is asserted. Unlike S-101 datasets, there is no 'skin of the earth' principle in S-131 and there may be regions covered by a **DataCoverage** but where no geographic S-131 feature is present.

<u>IHO Definition:</u> A geographical area that describes the coverage and extent of spatial objects.				
S-10x Metadata Feature: DataCoverage (M_COVR)				
Super Type:				
Primitives: surface				
<i>Real World</i>	<i>Paper Chart Symbol</i>	<i>ECDIS Symbol</i>		
S-10x Attribute	S-57 Acronym	Allowable Encoding Value	Type	Multiplicity
Maximum Display Scale		(see Table 4.1)	IN	1, 1
Minimum Display Scale		(see Table 4.1)	IN	1, 1
<u>INT 1 Reference:</u> --				
4.4.1 General				
<p>The meta feature DataCoverage encodes the area covered by the dataset. In S-131, this feature is also used to harmonize dataset loading and unloading in relation to the underlying ENC(s).</p> <p>There must be a minimum of one DataCoverage feature in a dataset. DataCoverage features must cover at least the total extent of all geographic features in the dataset, and must not overlap.</p> <p>The mandatory attribute <i>maximumDisplayScale</i> is used to indicate the largest intended viewing scale for the data.</p> <p>The mandatory attribute <i>minimumDisplayScale</i> is used to indicate the smallest intended viewing scale for the data.</p> <p>The values of maximum and minimum display scales should be harmonized with comparable base layer S-101 datasets. (See clause 2.8.3 for the definition of "comparable".) This serves to harmonize the loading strategy of S-131 port information with that for the underlying ENCs.</p> <p>Given that S-131 data will overlay ENC and possibly other datasets, the conditions described in the S-101 DCEG "Data Coverage" clause for displaying overscale warnings and setting the viewing scale may be overridden by interoperability constraints or the presence of higher-priority datasets. The specification of such behaviour is out of scope for this document (the S-100 interoperability specification should address it for ECDIS).</p> <p>Typically, only a single DataCoverage feature should be used in a dataset. However, if the maximum display scale is different for discrete areas within a single MHI dataset, this must be indicated by encoding separate, non-overlapping DataCoverage features, each having a different value populated for <i>maximumDisplayScale</i>. Producing Authorities are to note, however, that excessive use of multiple DataCoverage features having different values of <i>maximumDisplayScale</i> within a</p>				

single dataset should be avoided. Where different values of *maximumDisplayScale* are used, this should be restricted only to data compiled in order to achieve the intended navigational purpose of the entire dataset. Datasets must have the same value for *minimumDisplayScale* for all **DataCoverage** features in the dataset.

Remarks:

- This meta feature is intended to support an indication of coverage.
- Where a dataset consists of only one **DataCoverage** feature, the value for the maximum display scale populated in the dataset discovery metadata must be the same as the value populated for maximum display scale on the **DataCoverage**.
- For any **DataCoverage** feature, maximum display scale < minimum display scale.

Distinction: None

4.5 Quality of Non-Bathymetric Data

IHO Definition: An area within which a uniform assessment of the quality of the non-bathymetric data exists.

S-10x Metadata Feature: QualityOfNonbathymetricData (M_ACCY)

Super Type:

Primitives: surface

Real World

Paper Chart Symbol

ECDIS Symbol

S-10x Attribute	S-57 Acronym	Allowable Encoding Value	Type	Multiplicity
Category of Temporal Variation		1 : Extreme Event 2 : Likely to Change and Significant Shoaling Expected 3 : Likely to Change But Significant Shoaling Not Expected 4 : Likely to Change 5 : Unlikely to Change 6 : Unassessed	EN	0, 1
Horizontal Distance Uncertainty	(HORACC)		RE	0, 1
Horizontal Position Uncertainty	(POSACC)		C	1, 1
Uncertainty Fixed	(POSACC)		(S) RE	1, 1

	(SOUACC) (VERACC)			
Uncertainty Variable Factor			(S) RE	0, 1
Orientation Uncertainty			RE	0, 1
Survey Date Range			C	0, 1
Date Start	(DATSTA)		(S) TD	0, 1
Date End	(DATEND)		(S) TD	1, 1
Vertical Uncertainty	(VERACC)		C	0, 1
Uncertainty Fixed	(POSACC) (SOUACC) (VERACC)		(S) RE	1, 1
Uncertainty Variable Factor			(S) RE	0, 1
Information			C	0, *
File Locator			(S) TE	0, 1
File Reference	(TXTDSC)		(S) TE	0, 1
Headline			(S) TE	0, * (ordered)
Language			(S) TE	0, 1
Text	(INFORM) (NINFOM)		(S) TE	0, 1

INT 1 Reference: --

4.5.1 Quality of positions

The meta feature **QualityOfNonbathymetricData** may be used to provide an indication of the overall uncertainty of position for all non-bathymetric features. It must not be used to provide the uncertainty of bathymetric information.

The attribute *horizontalPositionUncertainty* may be applied to any spatial type, in order to qualify the location of a feature.

The attributes *horizontalDistanceUncertainty* and *horizontalPositionUncertainty* must not be applied to the spatial type of any geo feature if they are identical to the *horizontalDistanceUncertainty* and *horizontalPositionUncertainty* values of the underlying meta feature.

Position uncertainty on the **QualityOfNonbathymetricData** applies to non-bathymetric data situated within the area, while position uncertainty on the associated spatial types qualifies the location of the **QualityOfNonbathymetricData** feature itself.

Remarks:

Distinction:

4.6 Sounding Datum

<u>IHO Definition:</u> The horizontal plane or tidal datum to which soundings have been reduced. Also called datum for sounding reduction.				
S-10x Metadata Feature: SoundingDatum (M_SDAT)				
Super Type:				
Primitives: surface				
<i>Real World</i>		<i>Paper Chart Symbol</i>		<i>ECDIS Symbol</i>
S-10x Attribute	S-57 Acronym	Allowable Value	Encoding	Type
Vertical Datum	(VERDAT) (Datum Level) (Reference Plane) (Levelling Datum) (Datum for Sounding Reduction) (Datum for Heights)	1 : Mean Low Water Springs 2 : Mean Lower Low Water Springs 3 : Mean Sea Level 4 : Lowest Low Water 5 : Mean Low Water Springs 6 : Lowest Low Water Springs 7 : Approximate Mean Low Water Springs 8 : Indian Spring Low Water 9 : Low Water Springs 10 : Approximate Lowest Astronomical Tide 11 : Nearly Lowest Low Water 12 : Mean Lower Low Water 13 : Low Water 14 : Approximate Mean Low Water 15 : Approximate Mean Lower Low Water 19 : Approximate Mean Sea Level 22 : Equinoctial Spring Low Water	EN	1, 1

		23 : Lowest Astronomical Tide 24 : Local Datum 25 : International Great Lakes Datum 1985 26 : Mean Water Level 27 : Lower Low Water Large Tide 44 : Baltic Sea Chart Datum 2000		
Information			C	0, *
File Locator			(S) TE	0, 1
File Reference	(TXTDSC)		(S) TE	0, 1
Headline			(S) TE	0, * (ordered)
Language			(S) TE	0, 1
Text	(INFORM) (NINFOM)		(S) TE	0, 1

INT 1 Reference: --

4.6.1 General

There must be only one **SoundingDatum** feature in an S-131 dataset, providing the datum for all depth values encoded in any feature. Given the relatively small extent of S-131 datasets and the importance of uniform datums in the same port, it is not anticipated that depths in different features will be referred to different datums; however, if this is the case in the sources, values must be converted to the same datum before encoding in the dataset.

Remarks:

Distinction: **VerticalDatumOfData**

4.7 Vertical Datum of Data

<u>IHO Definition:</u> Any level surface (for example Mean Sea Level) taken as a surface of reference to which the elevations within a data set are reduced. Also called datum level, reference level, reference plane, levelling datum, datum for heights.				
S-10x Metadata Feature: VerticalDatumOfData (M_VDAT)				
Super Type:				
Primitives: surface				
<i>Real World</i>		<i>Paper Chart Symbol</i>		<i>ECDIS Symbol</i>
S-10x Attribute	S-57 Acronym	Allowable Value	Encoding	Type
Vertical Datum	(VERDAT) (Datum Level) (Reference Plane) (Levelling Datum) (Datum for Sounding Reduction) (Datum for Heights)	3 : Mean Sea Level 16 : Mean High Water 17 : Mean High Water Springs 18 : High Water 19 : Approximate Mean Sea Level 20 : High Water Springs 21 : Mean Higher High Water 24 : Local Datum 25 : International Great Lakes Datum 1985 26 : Mean Water Level 28 : Higher High Water Large Tide 29 : Nearly Highest High Water 30 : Highest Astronomical Tide 44 : Baltic Sea Chart Datum 2000	EN	1, 1
Information			C	0, *
File Locator			(S) TE	0, 1
File Reference	(TXTDSC)		(S) TE	0, 1
Headline			(S) TE	0, * (ordered)

Language			(S) TE	0, 1
Text	(INFORM) (NINFOM)		(S) TE	0, 1
<p><u>INT 1 Reference: --</u></p> <p>4.7.1 General</p> <p>There must be only one VerticalDatum feature in an S-131 dataset, providing the datum for all elevation values encoded in any feature. Given the relatively small extent of S-131 datasets and the importance of uniform datums in the same port, it is not anticipated that elevations in different features will be referred to different datums; however, if this is the case in the sources, values must be converted to the same datum before encoding in the dataset.</p> <p><u>Remarks:</u></p> <p><u>Distinction:</u> SoundingDatum</p>				

5 Abstract Geo Features

5.1 Introduction

This clause describes abstract feature types. The abstract types cannot be used directly, but define attributes and associations inherited by their sub-types. The encoding remarks in the description of each abstract feature apply to its sub-types but may be overridden by remarks in the sub-type.

The abstract feature types are depicted in Figure 5.1. At the root is the type named **FeatureType**, from which all feature types except cartographic and meta-features inherit several attributes. This means that any Geo feature in S-131 can have any of the several attributes in the **FeatureType** box. This type also has information associations to three information types, and a feature association to **TextPlacement** which, as for attributes, allows any S-131 Geo feature to have the same associations. The feature types **OrganizationContactArea** and **SupervisedArea** define no local attributes but inherit the attributes of **FeatureType**, however each adds an additional information association which is inherited by all Geo features in S-131.

The abstract feature hierarchy in S-131 is intentionally harmonised with the abstract hierarchy in other nautical publications Product Specifications, specifically S-127 (Marine Traffic Management), which has a more complex structure than S-131 necessitating the use of the abstract types **OrganizationContactArea** and **SupervisedArea** (in S-131, unlike S-127, these classes do not have separate sub-hierarchies). The abstract types **Layout** and **HarbourPhysicalInfrastructure** distinguish S-131 features describing harbour layout from those describing infrastructure.

This top-level hierarchy of types in S-131 means that any S-131 Geo feature can have any or all of the five information associations in Figure 5.1, and also an associated **TextPlacement** cartographic feature to position text. Cartographic and meta-features are not derived from this abstract hierarchy and do not inherit these attributes and associations.

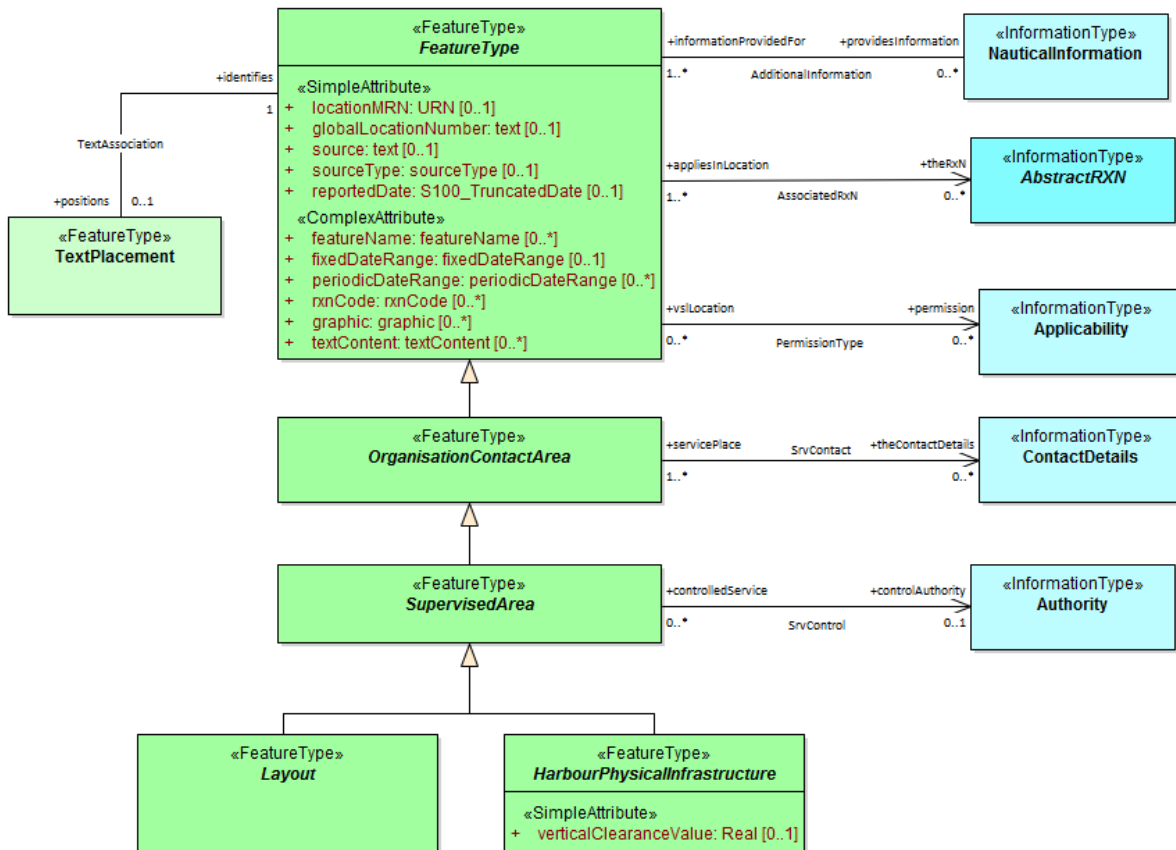


Figure 5.1 - Abstract Feature types and their relationships

5.2 Feature Type

IHO Definition: Generalized feature type which carries all the common attributes				
S-10x Geo Feature: FeatureType				
Super Type:				
Sub-Types: OrganizationContactArea (5.3)				
Primitives: noGeometry				
<i>Real World</i>	<i>Paper Chart Symbol</i>	<i>ECDIS Symbol</i>		
S-10x Attribute	S-57 Acronym	Allowable Value	Encoding	Type
Location Maritime Resource Name				UN
Global Location Number				TE
Feature Name				C
				Multiplicity
				0, 1
				0, 1
				0, *

Display Name			(S) BO	0, 1
Language			(S) TE	0, 1
Name	(OBJNAM)		(S) TE	1, 1
Fixed date range			C	0, 1
Date Start	(DATSTA)		(S) TD	0, 1
Date End	(DATEND)		(S) TD	0, 1
Periodic Date Range			C	0, *
Date Start	(DATSTA)		(S) TD	1, 1
Date End	(DATEND)		(S) TD	1, 1
RxN Code			C	0, *
Category of RxN		1 : Navigation 2 : Communication 3 : Environmental Protection 4 : Wildlife Protection 5 : Security 6 : Customs 7 : Cargo Operation 8 : Refuge 9 : Health 10 : Natural Resources or Exploitation 11 : Port 12 : Finance 13 : Agriculture	(S) CL	0, 1
Action or Activity		1 : Navigating With a Pilot 2 : Entering Port 3 : Leaving Port 4 : Berthing 5 : Slipping 6 : Anchoring 7 : Weighing Anchor 8 : Transiting 9 : Overtaking	(S) CL	0, 1

		10 : Reporting 11 : Working Cargo 12 : Landing 13 : Diving 14 : Fishing 15 : Discharging Overboard 16 : Passing		
Headline			(S) TE	0, * (ordered)
Graphic			C	0, *
Pictorial Representation	(PICREP)		(S) TE	1, *
Picture Caption			(S) TE	0, 1
Source Date	(SORDAT)		(S) DA	0, 1
Picture Information			(S) TE	0, 1
Bearing Information			(S) C	0, 1
Cardinal Direction		1 : North 2 : North Northeast 3 : Northeast 4 : East Northeast 5 : East 6 : East Southeast 7 : Southeast 8 : South Southeast 9 : South 10 : South Southwest 11 : Southwest 12 : West Southwest 13 : West 14 : West Northwest 15 : Northwest 16 : North Northwest	(S) EN	0, 1
Distance			(S) RE	0, 1
Sector Bearing	(SECTR1) (SECTR2)		(S) RE	0, 2 (ordered)
Information			(S) C	0, *

File Locator			(S) TE	0, 1
File Reference	(TXTDSC)		(S) TE	0, 1
Headline			(S) TE	0, * (ordered)
Language			(S) TE	0, 1
Text	(INFORM) (NINFOM)		(S) TE	0, 1
Orientation			(S) C	0, 1
Orientation Uncertainty			(S) RE	0, 1
Orientation Value	(ORIENT)		(S) RE	1, 1
Source			TE	0, 1
Source Type		1 : Law or Regulation 2 : Official Publication 7 : Mariner Report, Confirmed 8 : Mariner Report, Not Confirmed 9 : Industry Publications and Reports 10 : Remotely Sensed Images 11 : Photographs 12 : Products Issued by HO Services 13 : News Media 14 : Traffic Data	EN	0, 1
Reported Date	(SORDAT)		TD	0, 1
Text Content			C	0, 1
Category of text		1 : Abstract or Summary 2 : Extract 3 : Full Text	(S) EN	0, 1
Information			(S) C	0, *
File Locator			(S) TE	0, 1
File Reference	(TXTDSC)		(S) TE	0, 1
Headline			(S) TE	0, * (ordered)

Language			(S) TE	0, 1
Text	(INFORM) (NINFOM)		(S) TE	0, 1
Online Resource			(S) C	0, 1
Online Resource Linkage URL			(S) UL	1, 1
Protocol			(S) TE	0, 1
Application Profile			(S) TE	0, 1
Name of Resource			(S) TE	0, 1
Online Resource Description			(S) TE	0, 1
Online Function		1 : Download 3 : Offline Access 4 : Order 5 : Search 6 : Complete Metadata 7 : Browse Graphic 8 : Upload 9 : Email Service 10 : Browsing 11 : File Access	(S) EN	0, 1
Protocol request			(S) TE	0, 1
Source			(S) TE	0, 1
Source Type		1 : Law or Regulation 2 : Official Publication 7 : Mariner Report, Confirmed 8 : Mariner Report, Not Confirmed 9 : Industry Publications and Reports 10 : Remotely Sensed Images 11 : Photographs 12 : Products Issued by HO Services 13 : News Media 14 : Traffic Data	(S) EN	0, 1

Reported Date	(SORDAT)		(S) TD	0, 1			
<p><u>INT 1 Reference: --</u></p> <p>5.2.1 General</p> <p>Where a complex attribute has all its sub-attributes optional (e.g., multiplicity 0..1 or 0..*), at least one of the sub-attributes must be populated.</p> <p>The <i>AdditionalInformation</i> association to a NauticalInformation object can be used to attach an additional chunk of information to a feature, and there is no applicable specific information type or association. This should be used sparingly if at all.</p> <p>The <i>PermissionType</i> association is used to encode permission information (e.g., whether use or entry is prohibited, etc) for vessels with different characteristics, if such permissions or requirements exist for a feature.</p> <p>The <i>AssociatedRxN</i> association allows (mostly) textual information pertaining to regulations, etc., to be associated to features.</p> <p><u>Remarks:</u></p> <p><u>Distinction:</u></p>							
<u>Feature/Information associations</u>							
Type	Association Name	Association Ends					
		Class	Role	Multiplicity	Class	Role	Multiplicity
association	Permission Type				Applicability	permission	0, *
association	Associated RxN				AbstractRxN	theRxN	0, *
association	Additional Information				NauticalInformation	providesInformation	0, *
Asso	Text Association	FeatureType	identifies	0, *	TextPlacement	positions	0, 1

5.3 Organization Contact Area

<u>IHO Definition:</u> A feature often associated with contact information for an organization that exercises a management role or offers a service in the location.							
S-10x Geo Feature: OrganizationContactArea							
Super Type: FeatureType (5.2)							
Sub-Types: SupervisedArea (5.4)							
Primitives: noGeometry							
<i>Real World</i>		<i>Paper Chart Symbol</i>		<i>ECDIS Symbol</i>			
S-10x Attribute	S-57 Acronym	Allowable Value	Encoding	Type	Multiplicity		
<p><u>INT 1 Reference:</u> --</p> <p>5.3.1 General</p> <p>If it is necessary to encode contact information related to a particular feature, without encoding information about a supervising or controlling authority, it should be done using an associated ContactDetails information type. This can be used when</p> <ul style="list-style-type: none"> information about the supervising authority is unavailable, or, when the contact information pertains to a particular feature, but not to all features supervised by the authority. For example, if contact details for different terminals are different though they are operated by the same operator, the <i>SrvContact</i> association can be used to link particular contact information to particular terminal features. <p><u>Remarks:</u></p> <ul style="list-style-type: none"> Adds the <i>SrvContact</i> association to ContactDetails for any sub feature class. <p><u>Distinction:</u></p>							
Feature/Information associations							
Type	Association Name	Association Ends					
		Class	Role	Mult	Class	Role	Mult
association	Service Contact				ContactDetails	theContactDetails	0, *

5.4 Supervised Area

<u>IHO Definition:</u> A location which may be supervised by a responsible or controlling authority.							
S-10x Geo Feature: Supervised Area							
Super Type: OrganizationContactArea (5.3)							
Sub-Types: HarbourPhysicalInfrastructure (5.5), Layout (5.6)							
Primitives: noGeometry							
<i>Real World</i>	<i>Paper Chart Symbol</i>	<i>ECDIS Symbol</i>					
S-10x Attribute	S-57 Acronym	Allowable Value	Encoding	Type Multiplicity			
<u>INT 1 Reference:</u> --							
5.4.1 General							
<p>If it is necessary to encode information a controlling authority or organization for a particular location, it should be done using an associated Authority information type. Contact details for the organization should be encoded in a ContactDetails associated to the Authority.</p> <p>For example, information about terminal operators may be encoded in an Authority information type associated to the feature via a <i>ServiceControl</i> association. The Harbourmaster's office should be encoded as an Authority associated to the whole port area, represented by a HarbourAreaAdministrative feature</p>							
<u>Remarks:</u>							
<ul style="list-style-type: none"> • Adds the <i>ServiceControl</i> association to Authority for any sub feature class. 							
<u>Distinction:</u>							
<u>Feature/Information associations</u>							
Type	Association Name	Association Ends					
		Class	Role	Mult	Class	Role	Mult
association	Service Control				Authority	controlAuthority	0, 1

5.5 Harbour Physical Infrastructure

<u>IHO Definition:</u> The physical installations and facilities that support operations in a port or harbour.							
<u>S-10x Geo Feature:</u> Harbour Physical Infrastructure							
<u>Super Type:</u> SupervisedArea (5.4)							
<u>Sub-Types:</u> DryDock (7.2), FloatingDock (7.3), Gridiron (7.4), HarbourFacility (7.5)							
<u>Primitives:</u> point, surface							
<i>Real World</i>	<i>Paper Chart Symbol</i>	<i>ECDIS Symbol</i>					
S-10x Attribute	S-57 Acronym	Allowable Value	Encoding	Type			
Vertical Clearance Value	(VERCLR) (VERCCL) (VERCOP) (VERCSA)			RE			
				0, 1			
<u>INT 1 Reference:</u> --							
5.5.1 General							
This feature type is the immediate supertype for all physical infrastructure features and defines a single optional attribute for the clearance value.							
The <i>Infrastructure</i> association to the Terminal feature type is intended for encoding the infrastructure (represented by the sub-types of HarbourPhysicalInfrastructure) available in a Terminal . For example, if it is necessary to indicate that a particular terminal has dry dock facilities, it should be done by encoding a DryDock feature and associating it to the Terminal feature by the <i>Infrastructure</i> association.							
<u>Remarks:</u>							
<u>Distinction:</u>							
<u>Feature/Information associations</u>							
Type	Association Name	Association Ends					
		Class	Role	Mult	Class	Role	Mult
Ass o	Infrastruct ure	HarbourPhysicalInfrastr ucture	hasInfrastruct ure	0, *	Terminal	infrastructureLo cation	0, 1

5.6 Layout

<u>IHO Definition:</u> The spatial arrangement of areas and other types of locations that are designated for specified purposes or otherwise distinguished from other areas and locations.				
S-10x Geo Feature: Layout				
Super Type: SupervisedArea (5.4)				
Sub-Types: AnchorageArea (6.3), AnchorBerth (6.2), Berth (6.4), BerthPosition (6.5), DockArea (6.6), DumpingGround (6.7), HarbourAreaAdministrative (6.8), HarbourAreaSection (6.9), HarbourBasin (6.10), MooringWarpingFacility (6.11), OuterLimit (6.12), PilotBoardingPlace (6.13), SeaplaneLandingArea (6.14), Terminal (6.15), TurningBasin (6.16), WaterwayArea_ (6.17)				
Primitives: noGeometry				
<i>Real World</i>		<i>Paper Chart Symbol</i>		<i>ECDIS Symbol</i>
S-10x Attribute	S-57 Acronym	Allowable Value	Encoding	Type
Multiplicity				
<u>INT 1 Reference:</u> --				
5.6.1 General				
Layout features describe the layout of the harbour area. The Layout abstract type serves as the supertype for all the layout features in S-131.				
<u>Remarks:</u>				
<u>Distinction:</u>				

6 Harbour Layout

6.1 Introduction

Layout features describe the layout of the harbour area. They include terminal, mooring facilities, special areas within the harbour, berths, designation of the positioning of specific berths along a wharf or quay, dock areas, and a **HarbourAreaSection** feature for subdividing harbour areas into sub-sections.

Note that the current model includes some features which would ideally be merged into “categoryOfPortSection” attributes of other features, due to GI Registry conceptual limitations on re-use of concepts.

Port sections in S-131 include both water and land sections.

The most common water sections in ports are:

- Anchorage: An area in which vessels anchor or may anchor (NP100)
- Fairway: The main navigable channel in the approaches to, or within, a river or harbour. Sometimes called the Ship Channel (NP100)
- Turning basin: An area of water or enlargement of a channel in a port, where vessels are enabled to turn, and which is kept clear of obstructions such as buoys for that purpose (NP100)
- Basin: A sheltered body of water available for port operations connecting either with the sea, with an outer port or with another basin. Generally an almost land locked area leading off an inlet, firth or sound. Also, an area of water limited in extent and nearly enclosed by structures alongside which vessels can lie (IHO S-32)
- Berth Pocket: Body of water at the berth or anchor berth with sufficient footprint to allow the vessel to make fast to the shore or mooring buoys or to anchor (NP100).

Land or mixed land/water sections include:

- Terminals: A number of berths grouped together and provided with facilities for handling cargo (IHO S-32)
- Berths, quays, wharfs, and mooring facilities: Places where vessels may make fast for the purpose of loading or unloading cargo, embarking or disembarking passengers, etc.
- Service locations: Dock areas, locations for removal of pollutants, fueling, repairs, etc.

Different sections may be under the immediate control of different organizations or served by different operators. Terminal facilities are often owned and/or operated by private companies. The overall harbour area is therefore generally divisible into different sections, each of which may be further divided into sub-sections or contain specific types or areas or facilities.

Figure 6.1 depicts the logical hierarchy of layout feature types in S-131, showing what attributes are bound to each type along with their supertypes, from which they inherit attributes and associations.

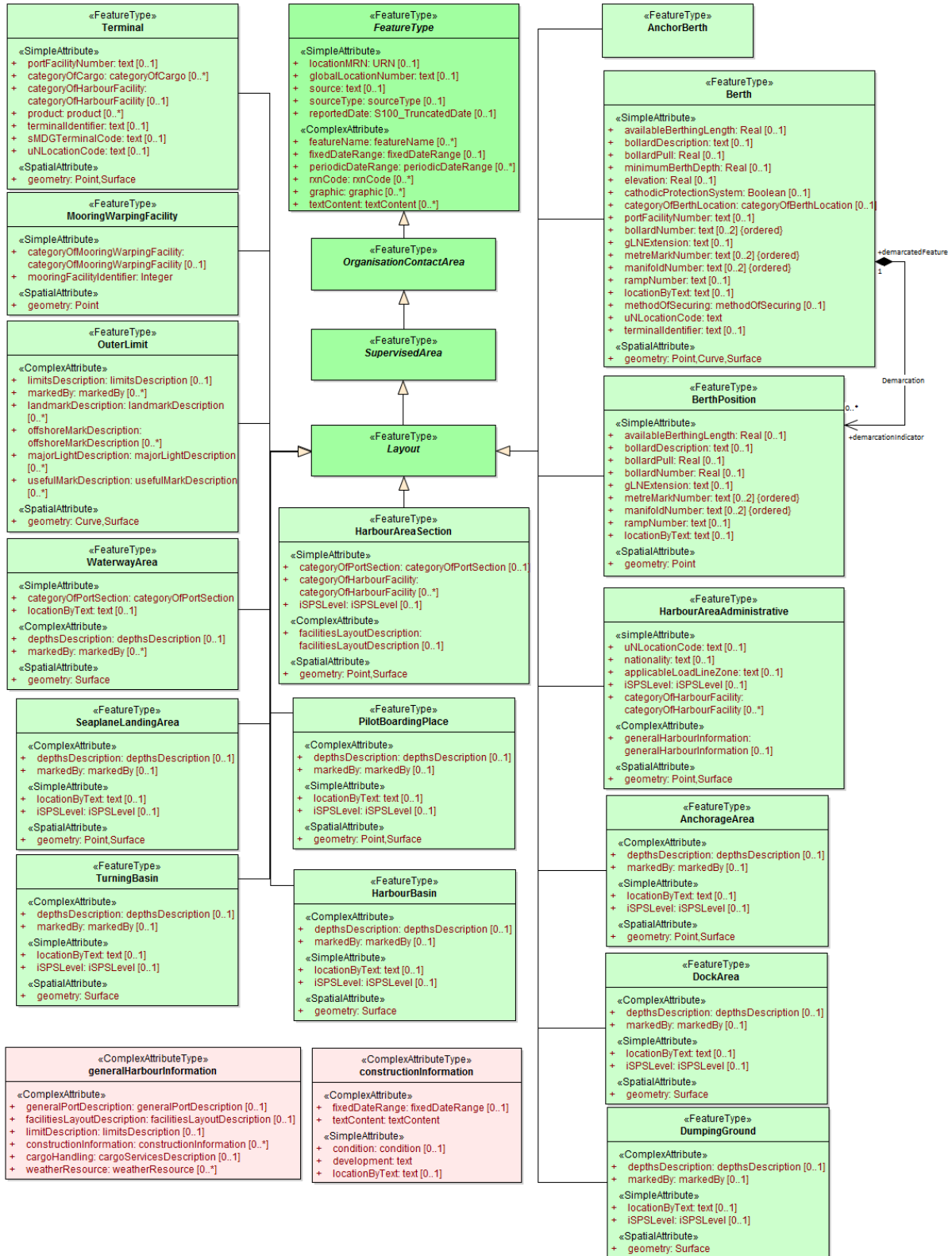


Figure 6.1 - Layout features and attributes

6.1.1 Layout container associations

Figure 6.2 depicts the containment (spatial) hierarchy, with containment relationships between layout feature types indicating which features are spatially contained within and part of a larger feature.

HarbourAreaAdministrative is the main feature that covers the whole port area. It is subdivided into zero or more sections modelled by **HarbourAreaSection** features (the **LayoutDivision**) aggregation. **HarbourAreaSection** can be further subdivided into **WaterwayArea**, **Terminal**, **Berth**, **AnchorageArea**, **DockArea**, etc. The **Terminal** feature can also be subdivided into **Berth** features using the same association.

HarbourAreaSection can also be subdivided into further features of the same class (the **SubUnit** self-association).

Note that **HarbourAreaSection** features can contain other **HarbourAreaSection** features. Note also that a **Terminal** can contain any number of **Berth** features.

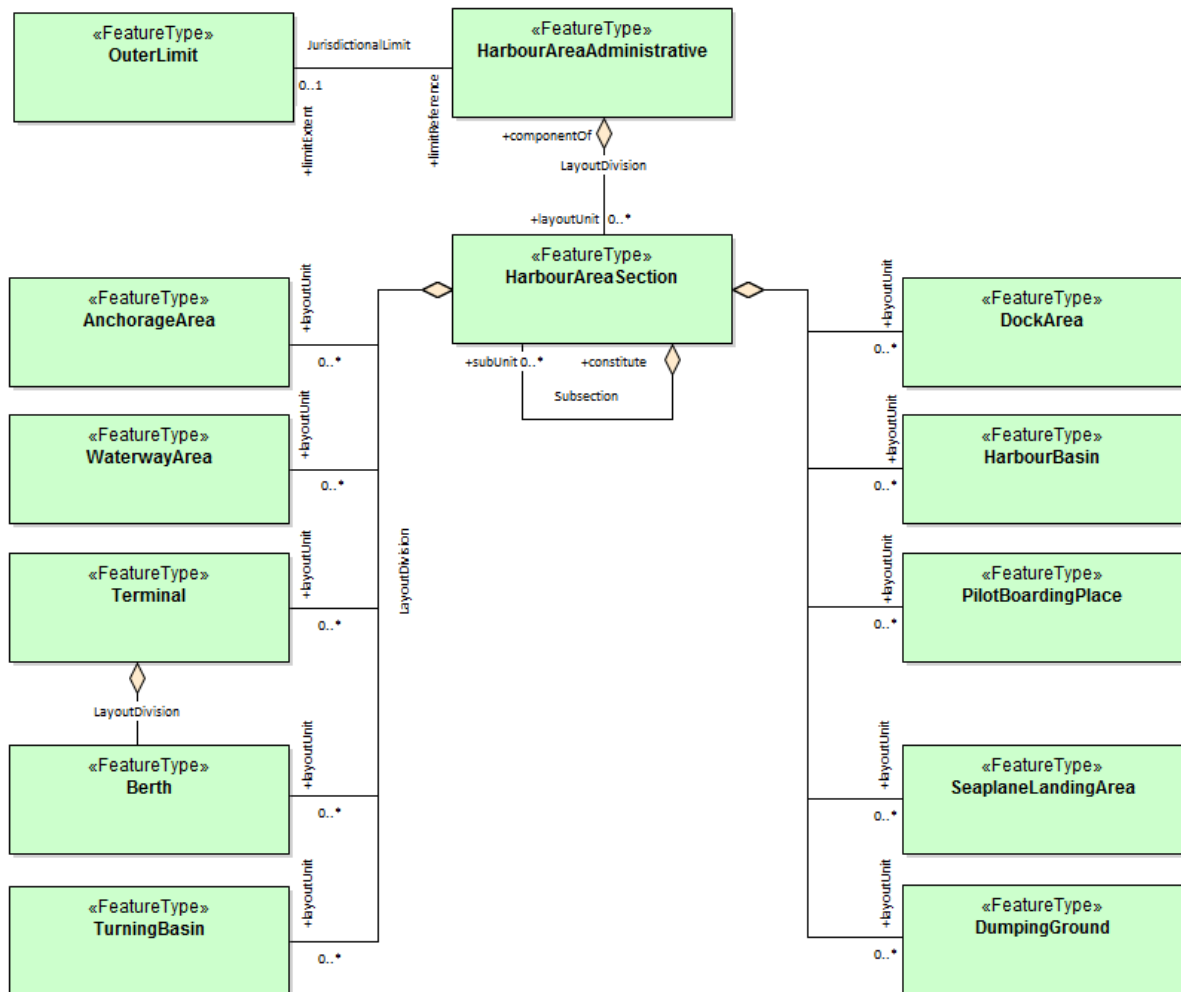


Figure 6.2 - Containment hierarchy of layout features

6.1.2 Positioning in berths

Positions in a berth can be indicated by means of the **BerthPosition** feature. Mooring facilities for anchor berths or at particular positions can be linked with either **AnchorBerth** or **BerthPosition** features with the *PrimaryAuxiliaryFacility* association. These relationships are depicted in Figure 6.3.

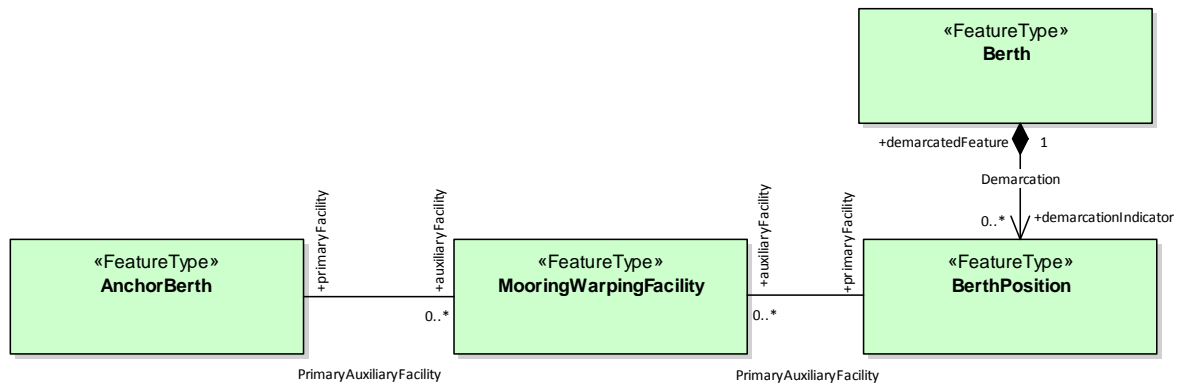


Figure 6.3 - Positions within berths and mooring facilities

6.1.3 Associations for layout features

Figure 6.4 depicts all associations between layout features.

Nominal positions of berths can be indicated by associating a **BerthPosition** feature to **Berth** using the **Demarcation** association.

Berth positions and Anchor berths can be linked to a mooring facility using the **PrimaryAuxiliaryFacility** association.

The outer limit of the whole harbour area can be associated to **HarbourAreaAdministrative** feature using a **JurisdictionalLimit** association.

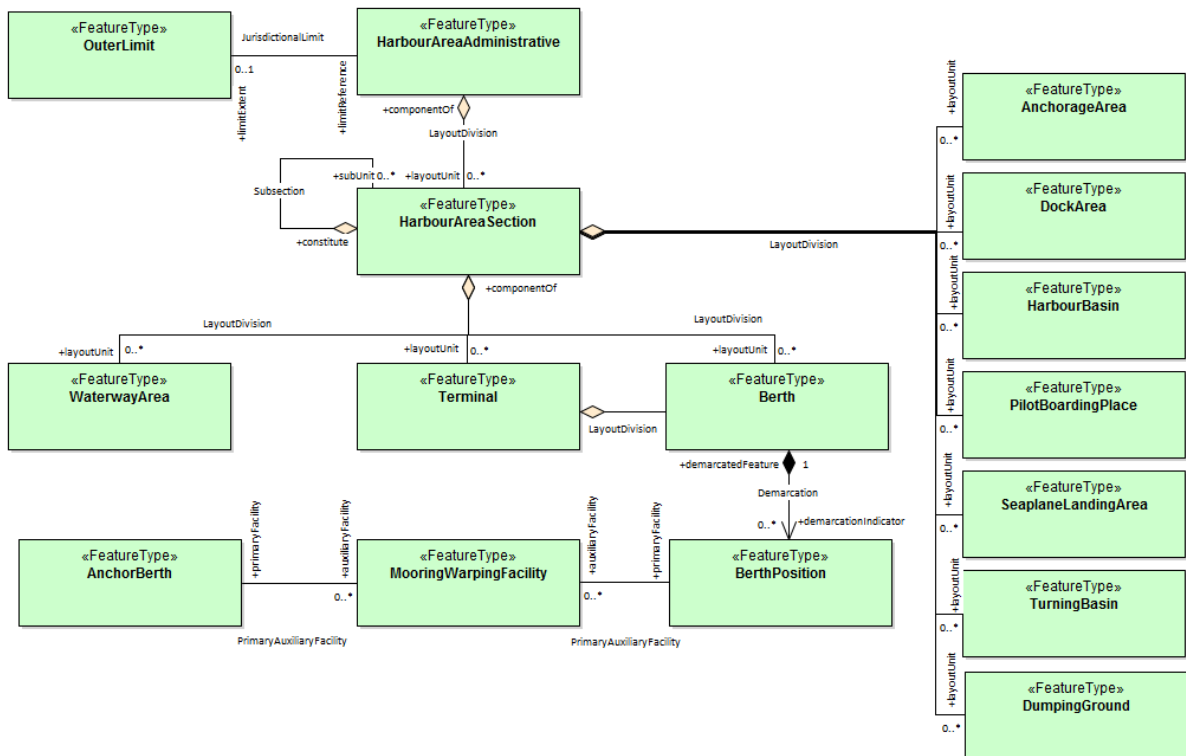


Figure 6.4 - Feature associations for non-abstract layout features

6.1.4 Associations between layout and physical infrastructure features

Physical infrastructure features in a Terminal or **HarbourAreaSection** feature should be linked to a containing **Terminal** or **HarbourAreaSection** by an **Infrastructure** association (Figure 6.5). If there is an hierarchy of features containing the infrastructure only the feature at the lowest level of the hierarchy should be linked to the infrastructure feature.




Figure 6.5 - Feature association for infrastructure

6.1.5 Inheritance of *TextAssociation* by all layout and physical infrastructure features

In addition, all layout and physical infrastructure features inherit a *TextAssociation* to the cartographic feature **TextPlacement** (Figure 6.6).

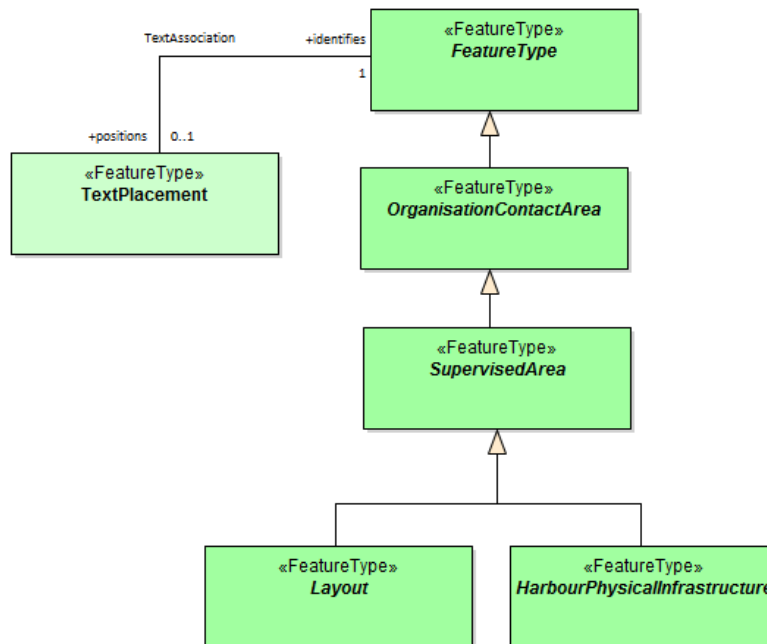


Figure 6.6 - Inherited TextAssociation

6.2 Anchor Berth

IHO Definition: A designated area of water where a vessel, sea plane, etc., may anchor.

S-10x Geo Feature: Anchor Berth (ACHBRT)

Super Type: Layout (5.6)

Primitives: point, surface							
<i>Real World</i>		<i>Paper Chart Symbol</i>			<i>ECDIS Symbol</i>		
S-10x Attribute		S-57 Acronym	Allowable Value	Encoding	Type	Multiplicity	
<p><u>INT 1 Reference: --</u></p> <p>6.2.1 General</p> <p>The AnchorBerth feature in S-131 omits several of the attributes of the S-101 equivalent. The positions or limits of anchor berths may be defined by a regulatory authority (for example harbour authority).</p> <p>6.2.2 Anchor berths with limitations or restrictions on their use</p> <p>If it is required to encode an anchorage with conditions on its use related to the characteristics of a vessel or its cargo, it must be done using an associated Applicability information type.</p> <p>If it is required to encode an anchorage with other types of limitations on its use (not pertaining to vessel or cargo characteristics), for example an anchorage which may be used for a limited period of time, it must be done using an associated Restrictions information type. The specific limitation must be encoded in one or more attributes of the Restrictions object.</p> <p><u>Remarks:</u></p> <ul style="list-style-type: none"> The inherited complex attribute <i>featureName</i>, sub-attribute <i>name</i> is used to encode the name and/or number of the anchor berth. Unlike S-101, S-131 does not include Sea Area/Named Water Area feature types, so the name of a group of anchor berths known by a single common name, must be encoded in each AnchorBerth. If an anchor berth is defined by a centre point and a swinging circle, it should be encoded as a point in S-131 since the radius attribute of S-101 is not included in S-131. The radius must be encoded in the <i>textContent</i> complex attribute with the headline “Swinging Circle” <p><u>Distinction:</u> AnchorageArea; Berth; MooringWarpingFacility</p>							
Feature/Information associations							
Type	Association Name	Association Ends					
		Class	Role	Mult	Class	Role	Mult
association	Service Availability				AvailablePortServices	serviceDescriptionReference	0, 1
association	Location Hours				ServiceHours	location_srvHrs	0, 1

6.3 Anchorage Area

<u>IHO Definition:</u> An area in which vessels or seaplanes anchor or may anchor.				
<u>S-10x Geo Feature:</u> Anchorage Area (ACHARE)				
<u>Super Type:</u> Layout (5.6)				
<u>Primitives:</u> point, surface				
<i>Real World</i>	<i>Paper Chart Symbol</i>	<i>ECDIS Symbol</i>		
S-10x Attribute	S-57 Acronym	Allowable Value	Encoding	Type
Depths Description				C
Category of Depths Description		1 : Shoal 2 : General Depth 3 : Controlling Depth		(S) EN
Text Content				(S) C
Category of text		1 : Abstract or Summary 2 : Extract 3 : Full Text		(S) EN
Information				(S) C
File Locator				(S) TE
File Reference	(TXTDSC)			(S) TE
Headline				(S) TE
Language				(S) TE
Text	(INFORM) (NINFOM)			(S) TE
Online Resource				(S) C
Online Resource Linkage URL				(S) UL
Protocol				(S) TE
Application Profile				(S) TE
Name of Resource				(S) TE
Multiplicity				

Online Resource Description			(S) TE	0, 1
Online Function		1 : Download 3 : Offline Access 4 : Order 5 : Search 6 : Complete Metadata 7 : Browse Graphic 8 : Upload 9 : Email Service 10 : Browsing 11 : File Access	(S) EN	0, 1
Protocol request			(S) TE	0, 1
Source			(S) TE	0, 1
Source Type		1 : Law or Regulation 2 : Official Publication 7 : Mariner Report, Confirmed 8 : Mariner Report, Not Confirmed 9 : Industry Publications and Reports 10 : Remotely Sensed Images 11 : Photographs 12 : Products Issued by HO Services 13 : News Media 14 : Traffic Data	(S) EN	0, 1
Reported Date	(SORDAT)		(S) TD	0, 1
Location by Text			TE	0, 1
Marked By			C	0, 1
Text Content			(S) C	1, *
Category of text		1 : Abstract or Summary 2 : Extract 3 : Full Text	(S) EN	0, 1
Information			(S) C	0, *

File Locator			(S) TE	0, 1
File Reference	(TXTDSC)		(S) TE	0, 1
Headline			(S) TE	0, * (ordered)
Language			(S) TE	0, 1
Text	(INFORM) (NINFOM)		(S) TE	0, 1
Online Resource			(S) C	0, 1
Online Resource Linkage URL			(S) UL	1, 1
Protocol			(S) TE	0, 1
Application Profile			(S) TE	0, 1
Name of Resource			(S) TE	0, 1
Online Resource Description			(S) TE	0, 1
Online Function		1 : Download 3 : Offline Access 4 : Order 5 : Search 6 : Complete Metadata 7 : Browse Graphic 8 : Upload 9 : Email Service 10 : Browsing 11 : File Access	(S) EN	0, 1
Protocol request			(S) TE	0, 1
Source			(S) TE	0, 1
Source Type		1 : Law or Regulation 2 : Official Publication 7 : Mariner Report, Confirmed 8 : Mariner Report, Not Confirmed 9 : Industry Publications and Reports 10 : Remotely Sensed Images	(S) EN	0, 1

		11 : Photographs 12 : Products Issued by HO Services 13 : News Media 14 : Traffic Data		
Reported Date	(SORDAT)		(S) TD	0, 1
ISPS Level		1 : ISPS Level 1 2 : ISPS Level 2 3 : ISPS Level 3	EN	0, 1
<p><u>INT 1 Reference:</u> (see S-4 – B-431.1; B-431.3 and B-431.7)</p> <p>6.3.1 General</p> <p>The AnchorageArea feature in S-131 omits several of the attributes of the S-101 equivalent.</p> <p>The complex attribute <i>featureName</i>, sub-attribute <i>name</i> is used to encode the name and/or number of the Anchorage Area.</p> <p>The complex attribute <i>textContent</i> may be used to provide information about the category of anchorage, where required.</p> <p>Individual recommended anchorages without defined limits should be encoded as AnchorageArea features with <i>point</i> spatial primitives.</p> <p>Areas with numerous small craft moorings may be encoded as AnchorageArea features of type surface.</p> <p>6.3.2 Regulations, depth information, and general textual information</p> <p>General port regulations about anchorage areas in the port area may be encoded in an associated Regulations information type.</p> <p>The complex attribute <i>depthsDescription</i> must be used for encoding information about the depth of the anchorage, including for example the nature of the seabed, shoaling, etc.</p> <p>Other general textual information may be encoded in an associated NauticalInformation information type, if pertaining to more than one feature, or in the <i>textContent</i> attribute, if pertinent to a particular anchorage.</p> <p>6.3.3 Anchorages with limitations or restrictions on their use</p> <p>If it is required to encode an anchorage with conditions on its use related to the characteristics of a vessel or its cargo, it must be done using an associated Applicability information type.</p> <p>If it is required to encode an anchorage with other types of limitations on its use (not pertaining to vessel or cargo characteristics), for example an anchorage which may be used for a limited period of time, it must be done using an associated Restrictions information type. The specific limitation must be encoded in one or more attributes of the Restrictions object.</p> <p><u>Remarks:</u></p> <p><u>Distinction:</u></p> <p><u>Feature/Information associations</u></p>				

Type	Association Name	Association Ends					
		Class	Role	Mult	Class	Role	Mult
association	Location Hours				ServiceHours	location_srvHrs	0, 1

6.4 Berth

<u>IHO Definition:</u> Place in which a ship is moored at wharf.					
<u>S-10x Geo Feature:</u> Berth (BERTHS)					
<u>Super Type:</u> Layout (5.6)					
<u>Primitives:</u> point, curve, surface					
<i>Real World</i>		<i>Paper Chart Symbol</i>		<i>ECDIS Symbol</i>	
S-10x Attribute	S-57 Acronym	Allowable Value	Encoding	Type	Multiplicity
Available Berthing Length				RE	0, 1
Bollard Description				TE	0, 1
Bollard Pull				RE	0, 1
Minimum Berth Depth				RE	0, 1
Elevation	(ELEVAT)			RE	0, 1
Cathodic Protection System				BO	0, 1
Category of Berth Location		1 : Wharf Reference Metre Mark 2 : Wharf Reference Position 3 : Pier (Jetty) 4 : Conventional Mooring		EN	0, 1
Port Facility Number				TE	0, 1
Bollard Number				TE	0, 2 (ordered)
GLN Extension				TE	0, 1
Metre Mark Number				TE	0, 2 (ordered)
Manifold Number				TE	0, 2 (ordered)
Ramp Number				TE	0, 1
Location by Text				TE	0, 1
Method of Securing		1 : Bow to Seaward 2 : Stern to Seaward 3 : Mediterranean Mooring		EN	0, 1

				4 : Baltic Mooring 5 : Running Mooring 6 : Standing Mooring 7 : Single Point Mooring 8 : Conventional Mooring 9 : Ship-to-Ship Mooring 10 : Spider Buoy Mooring			
UN Location Code					TE	1, 1	
Terminal Identifier					TE	0, 1	
<p><u>INT 1 Reference:</u> --</p> <p>6.4.1 General</p> <p>The berth encodes the named place where a vessel can be moored adjacent to a shoreline construction.</p> <p><u>Remarks:</u></p> <p>The complex attribute <i>featureName</i> is used to encode the name or number of the berth.</p> <p><u>Distinction:</u> AnchorBerth; DockArea; MooringWarpingFacility</p>							
<u>Feature/Information associations</u>							
Type	Association Name	Association Ends					
		Class	Role	Mult	Class	Role	Mult
association	Service Availability				AvailablePortServices	serviceDescriptionReference	0, 1
association	Location Hours				ServiceHours	location_srvHrs	0, 1
Asso	Demarcation	Berth	demarcatedFeature	1, 1	BerthPosition	demarcationIndicator	0, *
Aggr	Layout Division	Berth	layoutUnit	0, *	Terminal	componentOf	1, 1

6.5 Berth Position

<u>IHO Definition:</u> A specific position within a berth where a vessel may be moored or anchored.							
<u>S-10x Geo Feature:</u> Berth Position							
<u>Super Type:</u> Layout (5.6)							
<u>Primitives:</u> point							
<i>Real World</i>		<i>Paper Chart Symbol</i>			<i>ECDIS Symbol</i>		
S-10x Attribute	S-57 Acronym	Allowable Value	Encoding	Type	Multiplicity		
Available Berthing Length				RE	0, 1		
Bollard Description				TE	0, 1		
Bollard Pull				RE	0, 1		
Bollard Number				TE	0, 2 (ordered)		
GLN Extension				TE	0, 1		
Metre Mark Number				TE	0, 2 (ordered)		
Manifold Number				TE	0, 2 (ordered)		
Ramp Number				TE	0, 1		
Location by Text				TE	0, 1		
<u>INT 1 Reference:</u> --							
6.5.1 General							
The BerthPosition feature is used to designate a position along a line of a Berth .							
<u>Remarks:</u>							
<u>Distinction:</u>							
<u>Feature/Information associations</u>							
Type	Association Name	Association Ends					
		Class	Role	Mu lt	Class	Role	Mu lt
Comp	Demarcation	BerthPosition	demarcationIndicator	0, *	Berth	demarcatedFeature	1, 1

Ass o	Primary/Auxi liary Facility	BerthPositi on	primaryFacility	0, 1	MooringWarpingFa cility	auxiliaryFacility	0, *
----------	--------------------------------	---------------------------	-----------------	------	------------------------------------	-------------------	------

6.6 Dock Area

<u>IHO Definition:</u> An artificially enclosed area within which ships may moor and which may have gates to regulate water level.				
S-10x Geo Feature: Dock Area (DOCARE)				
Super Type: Layout (5.6)				
Primitives: surface				
<i>Real World</i>		<i>Paper Chart Symbol</i>		<i>ECDIS Symbol</i>
S-10x Attribute	S-57 Acronym	Allowable Value	Encoding	Type
Depths Description				C
Category of Depths Description		1 : Shoal 2 : General Depth 3 : Controlling Depth	(S) EN	1, 1
Text Content			(S) C	1, *
Category of text		1 : Abstract or Summary 2 : Extract 3 : Full Text	(S) EN	0, 1
Information			(S) C	0, *
File Locator			(S) TE	0, 1
File Reference	(TXTDSC)		(S) TE	0, 1
Headline			(S) TE	0, * (ordered)
Language			(S) TE	0, 1
Text	(INFORM) (NINFOM)		(S) TE	0, 1
Online Resource			(S) C	0, 1
Online Resource Linkage URL			(S) UL	1, 1
Protocol			(S) TE	0, 1
Application Profile			(S) TE	0, 1
Name of Resource			(S) TE	0, 1

Online Resource Description			(S) TE	0, 1
Online Function		1 : Download 3 : Offline Access 4 : Order 5 : Search 6 : Complete Metadata 7 : Browse Graphic 8 : Upload 9 : Email Service 10 : Browsing 11 : File Access	(S) EN	0, 1
Protocol request			(S) TE	0, 1
Source			(S) TE	0, 1
Source Type		1 : Law or Regulation 2 : Official Publication 7 : Mariner Report, Confirmed 8 : Mariner Report, Not Confirmed 9 : Industry Publications and Reports 10 : Remotely Sensed Images 11 : Photographs 12 : Products Issued by HO Services 13 : News Media 14 : Traffic Data	(S) EN	0, 1
Reported Date	(SORDAT)		(S) TD	0, 1
Location by Text			TE	0, 1
Marked By			C	0, 1
Text Content			(S) C	1, *
Category of text		1 : Abstract or Summary 2 : Extract 3 : Full Text	(S) EN	0, 1
Information			(S) C	0, *

File Locator			(S) TE	0, 1
File Reference	(TXTDSC)		(S) TE	0, 1
Headline			(S) TE	0, * (ordered)
Language			(S) TE	0, 1
Text	(INFORM) (NINFOM)		(S) TE	0, 1
Online Resource			(S) C	0, 1
Online Resource Linkage URL			(S) UL	1, 1
Protocol			(S) TE	0, 1
Application Profile			(S) TE	0, 1
Name of Resource			(S) TE	0, 1
Online Resource Description			(S) TE	0, 1
Online Function		1 : Download 3 : Offline Access 4 : Order 5 : Search 6 : Complete Metadata 7 : Browse Graphic 8 : Upload 9 : Email Service 10 : Browsing 11 : File Access	(S) EN	0, 1
Protocol request			(S) TE	0, 1
Source			(S) TE	0, 1
Source Type		1 : Law or Regulation 2 : Official Publication 7 : Mariner Report, Confirmed 8 : Mariner Report, Not Confirmed 9 : Industry Publications and Reports 10 : Remotely Sensed Images	(S) EN	0, 1

		11 : Photographs 12 : Products Issued by HO Services 13 : News Media 14 : Traffic Data		
Reported Date	(SORDAT)		(S) TD	0, 1
ISPS Level		1 : ISPS Level 1 2 : ISPS Level 2 3 : ISPS Level 3	EN	0, 1

INT 1 Reference: --

6.6.1 General

Dock areas in S-101 ENC's that are not navigable at the maximum display scale of the ENC data, are encoded in S-101 ENC's using the S-101 feature Dock Area. Except for Gate, the boundaries of the dock are not encoded as separate features.

Dock areas in S-101 ENC's that are navigable may be encoded as the S-101 features Depth Area, Dredged Area or Unsurveyed Area (see the S-101 DCEG), with the geo features making up the dock limits encoded using appropriate features such as Coastline, Shoreline Construction or Gate.

S-131 datasets may encode both types of S-101 ENC dock features according to their primary use as a dock areas, using the S-131 feature type **DockArea**. The *depthsDescription* attribute must be used for textual descriptions of the depths in the area.

If an encoded Dock Area has a date dependency, this should be indicated using the complex attributes *fixedDateRange* or *periodicDateRange*.

- The complex attribute horizontal clearance fixed is used to encode the size of the entrance to the dock area, where required.
- The attributes horizontal clearance length and horizontal clearance width are used to encode the regulatory length and width of the navigable part of the dock area as declared by a competent authority, where known.
- In a non-tidal basin (wet dock), depths may refer to a sounding datum different from that in open waters. If this area is navigable at the maximum display scale of the ENC data, the value of this datum must be encoded using the meta feature Sounding Datum, with attribute vertical datum = 24 (local datum), co-incident with the area covered by the dock.

Remarks:

Distinction:

Feature/Information associations

Type	Association Name	Association Ends					
		Class	Role	Mult	Class	Role	Mult

association	Service Availability				AvailablePortServices	serviceDescriptionReference	0, 1
association	Location Hours				ServiceHours	location_srvHrs	0, 1

6.7 Dumping Ground

<u>IHO Definition:</u> A sea area where dredged material or other potentially more harmful material, for example explosives, chemical waste, is deliberately deposited.				
S-10x Geo Feature: Dumping Ground (DMPGRD)				
Super Type: Layout (5.6)				
Primitives: surface, point				
<i>Real World</i>	<i>Paper Chart Symbol</i>	<i>ECDIS Symbol</i>		
S-10x Attribute	S-57 Acronym	Allowable Value	Encoding	Type
Depths Description				C
Category of Depths Description		1 : Shoal 2 : General Depth 3 : Controlling Depth		(S) EN
Text Content				(S) C
Category of text		1 : Abstract or Summary 2 : Extract 3 : Full Text		(S) EN
Information				(S) C
File Locator				(S) TE
File Reference	(TXTDSC)			(S) TE
Headline				(S) TE
Language				(S) TE
Text	(INFORM) (NINFOM)			(S) TE
Online Resource				(S) C
Online Resource Linkage URL				(S) UL
Protocol				(S) TE
Application Profile				(S) TE
Name of Resource				(S) TE
				Multiplicity
				0, 1
				1, 1
				1, *
				0, 1
				0, *
				0, 1
				0, 1
				0, * (ordered)
				0, 1
				0, 1
				0, 1
				0, 1
				0, 1
				0, 1

Online Resource Description			(S) TE	0, 1
Online Function		1 : Download 3 : Offline Access 4 : Order 5 : Search 6 : Complete Metadata 7 : Browse Graphic 8 : Upload 9 : Email Service 10 : Browsing 11 : File Access	(S) EN	0, 1
Protocol request			(S) TE	0, 1
Source			(S) TE	0, 1
Source Type		1 : Law or Regulation 2 : Official Publication 7 : Mariner Report, Confirmed 8 : Mariner Report, Not Confirmed 9 : Industry Publications and Reports 10 : Remotely Sensed Images 11 : Photographs 12 : Products Issued by HO Services 13 : News Media 14 : Traffic Data	(S) EN	0, 1
Reported Date	(SORDAT)		(S) TD	0, 1
Location by Text			TE	0, 1
Marked By			C	0, 1
Text Content			(S) C	1, *
Category of text		1 : Abstract or Summary 2 : Extract 3 : Full Text	(S) EN	0, 1
Information			(S) C	0, *

File Locator			(S) TE	0, 1
File Reference	(TXTDSC)		(S) TE	0, 1
Headline			(S) TE	0, * (ordered)
Language			(S) TE	0, 1
Text	(INFORM) (NINFOM)		(S) TE	0, 1
Online Resource			(S) C	0, 1
Online Resource Linkage URL			(S) UL	1, 1
Protocol			(S) TE	0, 1
Application Profile			(S) TE	0, 1
Name of Resource			(S) TE	0, 1
Online Resource Description			(S) TE	0, 1
Online Function		1 : Download 3 : Offline Access 4 : Order 5 : Search 6 : Complete Metadata 7 : Browse Graphic 8 : Upload 9 : Email Service 10 : Browsing 11 : File Access	(S) EN	0, 1
Protocol request			(S) TE	0, 1
Source			(S) TE	0, 1
Source Type		1 : Law or Regulation 2 : Official Publication 7 : Mariner Report, Confirmed 8 : Mariner Report, Not Confirmed 9 : Industry Publications and Reports 10 : Remotely Sensed Images	(S) EN	0, 1

		11 : Photographs 12 : Products Issued by HO Services 13 : News Media 14 : Traffic Data					
Reported Date	(SORDAT)		(S) TD	0, 1			
ISPS Level		1 : ISPS Level 1 2 : ISPS Level 2 3 : ISPS Level 3	EN	0, 1			
<p>INT 1 Reference: --</p> <p>6.7.1 General</p> <p><u>Remarks:</u></p> <p><u>Distinction:</u></p>							
<u>Feature/Information associations</u>							
Type	Association Name	Association Ends					
		Class	Role	Mult	Class	Role	Mult
association	Location Hours				ServiceHours	location_srvHrs	0, 1

6.8 Harbour Area (Administrative)

<u>IHO Definition:</u> The area over which a harbour authority has jurisdiction.				
<u>S-10x Geo Feature:</u> Harbour Area (Administrative) (HRBARE)				
<u>Super Type:</u> Layout (5.6)				
<u>Primitives:</u> point, surface				
<i>Real World</i>	<i>Paper Chart Symbol</i>	<i>ECDIS Symbol</i>		
S-10x Attribute	S-57 Acronym	Allowable Value	Encoding	Type
UN Location Code				TE
Nationality	(NATION)			TE
Applicable Load Line Zone				TE
ISPS Level		1 : ISPS Level 1 2 : ISPS Level 2 3 : ISPS Level 3		EN
Category of Harbour Facility	(CATHAF)	1 : RoRo Terminal 3 : Ferry Terminal 4 : Fishing Harbour 5 : Yacht Harbour/Marina 6 : Naval Base 7 : Tanker Terminal 8 : Passenger Terminal 9 : Shipyard 10 : Container Terminal 11 : Bulk Terminal 12 : Ship Lift 13 : Straddle Carrier 14 : Service Harbour 15 : Pilotage Service		EN
General Harbour Information				C
General Port Description				(S) C
Text Content				(S) C
				0, 1
				0, 1
				0, 1
				0, 1
				0, *
				0, 1
				0, 1
				1, *

Category of text		1 : Abstract or Summary 2 : Extract 3 : Full Text	(S) EN	0, 1
Information			(S) C	0, *
File Locator			(S) TE	0, 1
File Reference	(TXTDSC)		(S) TE	0, 1
Headline			(S) TE	0, * (ordered)
Language			(S) TE	0, 1
Text	(INFORM) (NINFOM)		(S) TE	0, 1
Online Resource			(S) C	0, 1
Online Resource Linkage URL			(S) UL	1, 1
Protocol			(S) TE	0, 1
Application Profile			(S) TE	0, 1
Name of Resource			(S) TE	0, 1
Online Resource Description			(S) TE	0, 1
Online Function		1 : Download 3 : Offline Access 4 : Order 5 : Search 6 : Complete Metadata 7 : Browse Graphic 8 : Upload 9 : Email Service 10 : Browsing 11 : File Access	(S) EN	0, 1
Protocol request			(S) TE	0, 1
Source			(S) TE	0, 1
Source Type		1 : Law or Regulation 2 : Official Publication	(S) EN	0, 1

		7 : Mariner Report, Confirmed 8 : Mariner Report, Not Confirmed 9 : Industry Publications and Reports 10 : Remotely Sensed Images 11 : Photographs 12 : Products Issued by HO Services 13 : News Media 14 : Traffic Data		
Reported Date	(SORDAT)		(S) TD	0, 1
Facilities Layout Description			(S) C	0, 1
Text Content			(S) C	1, *
Category of text		1 : Abstract or Summary 2 : Extract 3 : Full Text	(S) EN	0, 1
Information			(S) C	0, *
File Locator			(S) TE	0, 1
File Reference	(TXTDSC)		(S) TE	0, 1
Headline			(S) TE	0, * (ordered)
Language			(S) TE	0, 1
Text	(INFORM) (NINFOM)		(S) TE	0, 1
Online Resource			(S) C	0, 1
Online Resource Linkage URL			(S) UL	1, 1
Protocol			(S) TE	0, 1
Application Profile			(S) TE	0, 1
Name of Resource			(S) TE	0, 1
Online Resource Description			(S) TE	0, 1
Online Function		1 : Download	(S) EN	0, 1

		3 : Offline Access 4 : Order 5 : Search 6 : Complete Metadata 7 : Browse Graphic 8 : Upload 9 : Email Service 10 : Browsing 11 : File Access		
Protocol request			(S) TE	0, 1
Source			(S) TE	0, 1
Source Type		1 : Law or Regulation 2 : Official Publication 7 : Mariner Report, Confirmed 8 : Mariner Report, Not Confirmed 9 : Industry Publications and Reports 10 : Remotely Sensed Images 11 : Photographs 12 : Products Issued by HO Services 13 : News Media 14 : Traffic Data	(S) EN	0, 1
Reported Date	(SORDAT)		(S) TD	0, 1
Limits Description			(S) C	0, 1
Text Content			(S) C	1, *
Category of text		1 : Abstract or Summary 2 : Extract 3 : Full Text	(S) EN	0, 1
Information			(S) C	0, *
File Locator			(S) TE	0, 1
File Reference	(TXTDSC)		(S) TE	0, 1
Headline			(S) TE	0, * (ordered)

Language			(S) TE	0, 1
Text	(INFORM) (NINFOM)		(S) TE	0, 1
Online Resource			(S) C	0, 1
Online Resource Linkage URL			(S) UL	1, 1
Protocol			(S) TE	0, 1
Application Profile			(S) TE	0, 1
Name of Resource			(S) TE	0, 1
Online Resource Description			(S) TE	0, 1
Online Function		1 : Download 3 : Offline Access 4 : Order 5 : Search 6 : Complete Metadata 7 : Browse Graphic 8 : Upload 9 : Email Service 10 : Browsing 11 : File Access	(S) EN	0, 1
Protocol request			(S) TE	0, 1
Source			(S) TE	0, 1
Source Type		1 : Law or Regulation 2 : Official Publication 7 : Mariner Report, Confirmed 8 : Mariner Report, Not Confirmed 9 : Industry Publications and Reports 10 : Remotely Sensed Images 11 : Photographs 12 : Products Issued by HO Services 13 : News Media	(S) EN	0, 1

		14 : Traffic Data		
Reported Date	(SORDAT)		(S) TD	0, 1
Construction Information			(S) C	0, 1
Fixed date range			(S) C	0, 1
Date Start	(DATSTA)		(S) TD	0, 1
Date End	(DATEND)		(S) TD	0, 1
Condition	(CONDTN)	1 : Under Construction 2 : Ruined 3 : Under Reclamation 5 : Planned Construction	(S) EN	0, 1
Development			(S) TE	1, 1
Location by Text			(S) TE	0, 1
Text Content			(S) C	0, *
Category of text		1 : Abstract or Summary 2 : Extract 3 : Full Text	(S) EN	0, 1
Information			(S) C	0, *
File Locator			(S) TE	0, 1
File Reference	(TXTDSC)		(S) TE	0, 1
Headline			(S) TE	0, * (ordered)
Language			(S) TE	0, 1
Text	(INFORM) (NINFOM)		(S) TE	0, 1
Online Resource			(S) C	0, 1
Online Resource Linkage URL			(S) UL	1, 1
Protocol			(S) TE	0, 1
Application Profile			(S) TE	0, 1
Name of Resource			(S) TE	0, 1
Online Resource Description			(S) TE	0, 1

Online Function		1 : Download 3 : Offline Access 4 : Order 5 : Search 6 : Complete Metadata 7 : Browse Graphic 8 : Upload 9 : Email Service 10 : Browsing 11 : File Access	(S) EN	0, 1
Protocol request			(S) TE	0, 1
Source			(S) TE	0, 1
Source Type		1 : Law or Regulation 2 : Official Publication 7 : Mariner Report, Confirmed 8 : Mariner Report, Not Confirmed 9 : Industry Publications and Reports 10 : Remotely Sensed Images 11 : Photographs 12 : Products Issued by HO Services 13 : News Media 14 : Traffic Data	(S) EN	0, 1
Reported Date	(SORDAT)		(S) TD	0, 1
Cargo Services Description			(S) C	0, 1
Text Content			(S) C	1, *
Category of text		1 : Abstract or Summary 2 : Extract 3 : Full Text	(S) EN	0, 1
Information			(S) C	0, *
File Locator			(S) TE	0, 1
File Reference	(TXTDSC)		(S) TE	0, 1

Headline			(S) TE	0, * (ordered)
Language			(S) TE	0, 1
Text	(INFORM) (NINFOM)		(S) TE	0, 1
Online Resource			(S) C	0, 1
Online Resource Linkage URL			(S) UL	1, 1
Protocol			(S) TE	0, 1
Application Profile			(S) TE	0, 1
Name of Resource			(S) TE	0, 1
Online Resource Description			(S) TE	0, 1
Online Function		1 : Download 3 : Offline Access 4 : Order 5 : Search 6 : Complete Metadata 7 : Browse Graphic 8 : Upload 9 : Email Service 10 : Browsing 11 : File Access	(S) EN	0, 1
Protocol request			(S) TE	0, 1
Source			(S) TE	0, 1
Source Type		1 : Law or Regulation 2 : Official Publication 7 : Mariner Report, Confirmed 8 : Mariner Report, Not Confirmed 9 : Industry Publications and Reports 10 : Remotely Sensed Images 11 : Photographs	(S) EN	0, 1

		12 : Products Issued by HO Services 13 : News Media 14 : Traffic Data		
Reported Date	(SORDAT)		(S) TD	0, 1
Weather Resource			(S) C	0, *
Online Resource			(S) C	0, 1
Online Resource Linkage URL			(S) UL	1, 1
Protocol			(S) TE	0, 1
Application Profile			(S) TE	0, 1
Name of Resource			(S) TE	0, 1
Online Resource Description			(S) TE	0, 1
Online Function		1 : Download 3 : Offline Access 4 : Order 5 : Search 6 : Complete Metadata 7 : Browse Graphic 8 : Upload 9 : Email Service 10 : Browsing 11 : File Access	(S) EN	0, 1
Protocol request			(S) TE	0, 1
Dynamic Resource		1 : Static 2 : Mandatory External Dynamic 3 : Optional External Dynamic 4 : Onboard Dynamic	(S) EN	0, 1
Text Content			(S) C	0, 1
Category of text		1 : Abstract or Summary 2 : Extract 3 : Full Text	(S) EN	0, 1
Information			(S) C	0, *

File Locator			(S) TE	0, 1
File Reference	(TXTDSC)		(S) TE	0, 1
Headline			(S) TE	0, * (ordered)
Language			(S) TE	0, 1
Text	(INFORM) (NINFOM)		(S) TE	0, 1
Online Resource			(S) C	0, 1
Online Resource Linkage URL			(S) UL	1, 1
Protocol			(S) TE	0, 1
Application Profile			(S) TE	0, 1
Name of Resource			(S) TE	0, 1
Online Resource Description			(S) TE	0, 1
Online Function		1 : Download 3 : Offline Access 4 : Order 5 : Search 6 : Complete Metadata 7 : Browse Graphic 8 : Upload 9 : Email Service 10 : Browsing 11 : File Access	(S) EN	0, 1
Protocol request			(S) TE	0, 1
Source			(S) TE	0, 1
Source Type		1 : Law or Regulation 2 : Official Publication 7 : Mariner Report, Confirmed 8 : Mariner Report, Not Confirmed 9 : Industry Publications and Reports	(S) EN	0, 1

		10 : Remotely Sensed Images 11 : Photographs 12 : Products Issued by HO Services 13 : News Media 14 : Traffic Data		
Reported Date	(SORDAT)		(S) TD	0, 1
<p><u>INT 1 Reference: --</u></p> <p>6.8.1 General</p> <p><u>Remarks:</u></p> <p><u>Distinction:</u></p>				

<u>Feature/Information associations</u>							
Type	Association Name	Association Ends					
		Class	Role	Mult	Class	Role	Mult
association	Service Availability				AvailablePortServices	serviceDescriptionReference	0, 1
association	Location Hours				ServiceHours	location_srvHrs	0, 1
Asso	Jurisdictional Limit	HarbourAreaAdministrative	limitReference	1, 1	OuterLimit	limitExtent	0, 1
Asso	Layout Division	HarbourAreaAdministrative	componentOf	0, 1	HarbourAreaSection	layoutUnit	0, *

6.9 Harbour Area Section

<u>IHO Definition:</u> A distinguishable portion of the area over which a harbour authority has jurisdiction.				
<u>S-10x Geo Feature:</u> Harbour Area Section				
<u>Super Type:</u> Layout (5.6)				
<u>Primitives:</u> point, surface				
<i>Real World</i>	<i>Paper Chart Symbol</i>	<i>ECDIS Symbol</i>		
S-10x Attribute	S-57 Acronym	Allowable Value	Encoding	Type
Category of Port Section		1 : Port Fairway 3 : Berth Pocket 8 : Seaplane Anchorage 9 : Dredged Basin 11 : Port Safety Zone 12 : Lay-by Berth		EN
Category of Harbour Facility	(CATHAF)	4 : Fishing Harbour 5 : Yacht Harbour/Marina 6 : Naval Base 9 : Shipyard 14 : Service Harbour 15 : Pilotage Service 16 : Service and Repair 17 : Quarantine Station		EN
ISPS Level		1 : ISPS Level 1 2 : ISPS Level 2 3 : ISPS Level 3		EN
Facilities Layout Description				C
Text Content				(S) C
Category of text		1 : Abstract or Summary 2 : Extract 3 : Full Text		(S) EN
Information				(S) C
File Locator				(S) TE
				Multiplicity
				0, 1
				0, *
				0, 1
				0, 1
				0, *
				0, 1

File Reference	(TXTDSC)		(S) TE	0, 1
Headline			(S) TE	0, * (ordered)
Language			(S) TE	0, 1
Text	(INFORM) (NINFOM)		(S) TE	0, 1
Online Resource			(S) C	0, 1
Online Resource Linkage URL			(S) UL	1, 1
Protocol			(S) TE	0, 1
Application Profile			(S) TE	0, 1
Name of Resource			(S) TE	0, 1
Online Resource Description			(S) TE	0, 1
Online Function		1 : Download 3 : Offline Access 4 : Order 5 : Search 6 : Complete Metadata 7 : Browse Graphic 8 : Upload 9 : Email Service 10 : Browsing 11 : File Access	(S) EN	0, 1
Protocol request			(S) TE	0, 1
Source			(S) TE	0, 1
Source Type		1 : Law or Regulation 2 : Official Publication 7 : Mariner Report, Confirmed 8 : Mariner Report, Not Confirmed 9 : Industry Publications and Reports 10 : Remotely Sensed Images 11 : Photographs	(S) EN	0, 1

		12 : Products Issued by HO Services 13 : News Media 14 : Traffic Data		
Reported Date	(SORDAT)		(S) TD	0, 1
<u>INT 1 Reference: --</u> 6.9.1 General <u>Remarks:</u> <u>Distinction:</u>				

<u>Feature/Information associations</u>							
Type	Associa tion Name	Association Ends					
		Class	Role	Mu lt	Class	Role	Mu lt
associa tion	Service Availabilit y				AvailablePortServi ces	serviceDescriptionR eference	0, 1
associa tion	Location Hours				ServiceHours	location_srvHrs	0, 1
Aggr	Layout Division	HarbourAreaS ection	layoutUni t	0, *	HarbourAreaAdmi nistrative	componentOf	0, 1
Aggr	Subsectio n	HarbourAreaS ection	subUnit	0, *	HarbourAreaSectio n	constitute	0, 1
Asso	Subsectio n	HarbourAreaS ection	constitut e	0, 1	HarbourAreaSectio n	subUnit	0, *
Asso	Layout Division	HarbourAreaS ection	compone ntOf	1, 1	WaterwayArea	layoutUnit	0, *

6.10 Harbour Basin

IHO Definition: An enclosed area of water surrounded by quay walls constructed to provide means for the transfer of cargos from and to ships.				
S-10x Geo Feature: Harbour Basin				
Super Type: Layout (5.6)				
Primitives: surface				
<i>Real World</i>		<i>Paper Chart Symbol</i>		<i>ECDIS Symbol</i>
S-10x Attribute	S-57 Acronym	Allowable Value	Encoding	Type
Depths Description				C
Category of Depths Description		1 : Shoal 2 : General Depth 3 : Controlling Depth		(S) EN
Text Content				(S) C
Category of text		1 : Abstract or Summary 2 : Extract 3 : Full Text		(S) EN
Information				(S) C
File Locator				(S) TE
File Reference	(TXTDSC)			(S) TE
Headline				(S) TE
Language				(S) TE
Text	(INFORM) (NINFOM)			(S) TE
Online Resource				(S) C
Online Resource Linkage URL				(S) UL
Protocol				(S) TE
Application Profile				(S) TE
Name of Resource				(S) TE
				Multiplicity
				0, 1
				1, 1
				1, *
				0, 1
				0, *
				0, 1
				0, 1
				0, * (ordered)
				0, 1
				0, 1
				0, 1
				0, 1
				0, 1
				0, 1
				0, 1
				0, 1

Online Resource Description			(S) TE	0, 1
Online Function		1 : Download 3 : Offline Access 4 : Order 5 : Search 6 : Complete Metadata 7 : Browse Graphic 8 : Upload 9 : Email Service 10 : Browsing 11 : File Access	(S) EN	0, 1
Protocol request			(S) TE	0, 1
Source			(S) TE	0, 1
Source Type		1 : Law or Regulation 2 : Official Publication 7 : Mariner Report, Confirmed 8 : Mariner Report, Not Confirmed 9 : Industry Publications and Reports 10 : Remotely Sensed Images 11 : Photographs 12 : Products Issued by HO Services 13 : News Media 14 : Traffic Data	(S) EN	0, 1
Reported Date	(SORDAT)		(S) TD	0, 1
Location by Text			TE	0, 1
Marked By			C	0, 1
Text Content			(S) C	1, *
Category of text		1 : Abstract or Summary 2 : Extract 3 : Full Text	(S) EN	0, 1
Information			(S) C	0, *

File Locator			(S) TE	0, 1
File Reference	(TXTDSC)		(S) TE	0, 1
Headline			(S) TE	0, * (ordered)
Language			(S) TE	0, 1
Text	(INFORM) (NINFOM)		(S) TE	0, 1
Online Resource			(S) C	0, 1
Online Resource Linkage URL			(S) UL	1, 1
Protocol			(S) TE	0, 1
Application Profile			(S) TE	0, 1
Name of Resource			(S) TE	0, 1
Online Resource Description			(S) TE	0, 1
Online Function		1 : Download 3 : Offline Access 4 : Order 5 : Search 6 : Complete Metadata 7 : Browse Graphic 8 : Upload 9 : Email Service 10 : Browsing 11 : File Access	(S) EN	0, 1
Protocol request			(S) TE	0, 1
Source			(S) TE	0, 1
Source Type		1 : Law or Regulation 2 : Official Publication 7 : Mariner Report, Confirmed 8 : Mariner Report, Not Confirmed 9 : Industry Publications and Reports 10 : Remotely Sensed Images	(S) EN	0, 1

		11 : Photographs 12 : Products Issued by HO Services 13 : News Media 14 : Traffic Data					
Reported Date	(SORDAT)		(S) TD	0, 1			
ISPS Level		1 : ISPS Level 1 2 : ISPS Level 2 3 : ISPS Level 3	EN	0, 1			
<p>INT 1 Reference: --</p> <p>6.10.1 General</p> <p><u>Remarks:</u></p> <p><u>Distinction:</u></p>							
<u>Feature/Information associations</u>							
Type	Association Name	Association Ends					
		Class	Role	Mult	Class	Role	Mult
association	Location Hours				ServiceHours	location_srvHrs	0, 1

6.11 Mooring/Warping Facility

<u>IHO Definition:</u> The equipment or structure used to secure a vessel.						
<u>S-10x Geo Feature:</u> Mooring/Warping Facility (MORFAC)						
<u>Super Type:</u> Layout (5.6)						
<u>Primitives:</u> point						
<i>Real World</i>		<i>Paper Chart Symbol</i>		<i>ECDIS Symbol</i>		
S-10x Attribute	S-57 Acronym	Allowable Value	Encoding	Type	Multiplicity	
Category of Mooring/Warping Facility	(CATMOR)	1 : Dolphin 2 : Deviation Dolphin 3 : Bollard 4 : Tie-Up Wall 5 : Post or Pile 6 : Mooring Cable 7 : Mooring Buoy		EN	1, 1	
ID Code				TE	1, 1	
Bollard Description				TE	0, 1	
Bollard Pull				RE	0, 1	
Heaving Lines From Shore				BO	0, 1	
<u>INT 1 Reference:</u> --						
6.11.1 General						
In S-131, only mooring/warping facilities that are in use are encoded as features.						
The identifying number of the mooring/warping facility, if any, must be encoded in the <i>iDCode</i> attribute.						
<u>Remarks:</u>						
<u>Distinction:</u>						
<u>Feature/Information associations</u>						
Type	Association Name	Association Ends				
		Class	Role	Mult	Class	Role

association	Service Availability				AvailablePortServices	serviceDescriptionReference	0, 1
association	Location Hours				ServiceHours	location_srvHrs	0, 1
Asso	Primary/Auxiliary Facility	MooringWarping Facility	auxiliaryFacility	0, *	BerthPosition	primaryFacility	0, 1

6.12 Outer Limit

<u>IHO Definition:</u> The extent to which a coastal State claims or may claim a specific jurisdiction in accordance with the provisions of International Law.					
<u>S-10x Geo Feature:</u> Outer Limit					
<u>Super Type:</u> Layout (5.6)					
<u>Primitives:</u> curve, surface					
<i>Real World</i>		<i>Paper Chart Symbol</i>		<i>ECDIS Symbol</i>	
S-10x Attribute	S-57 Acronym	Allowable Value	Encoding	Type	Multiplicity
Limits Description				C	0, 1
Text Content				(S) C	1, *
Category of text		1 : Abstract or Summary 2 : Extract 3 : Full Text		(S) EN	0, 1
Information				(S) C	0, *
File Locator				(S) TE	0, 1
File Reference	(TXTDSC)			(S) TE	0, 1
Headline				(S) TE	0, * (ordered)
Language				(S) TE	0, 1
Text	(INFORM) (NINFOM)			(S) TE	0, 1
Online Resource				(S) C	0, 1
Online Resource Linkage URL				(S) UL	1, 1
Protocol				(S) TE	0, 1
Application Profile				(S) TE	0, 1
Name of Resource				(S) TE	0, 1
Online Resource Description				(S) TE	0, 1
Online Function		1 : Download		(S) EN	0, 1

		3 : Offline Access 4 : Order 5 : Search 6 : Complete Metadata 7 : Browse Graphic 8 : Upload 9 : Email Service 10 : Browsing 11 : File Access		
Protocol request			(S) TE	0, 1
Source			(S) TE	0, 1
Source Type		1 : Law or Regulation 2 : Official Publication 7 : Mariner Report, Confirmed 8 : Mariner Report, Not Confirmed 9 : Industry Publications and Reports 10 : Remotely Sensed Images 11 : Photographs 12 : Products Issued by HO Services 13 : News Media 14 : Traffic Data	(S) EN	0, 1
Reported Date	(SORDAT)		(S) TD	0, 1
Marked By			C	0, *
Text Content			(S) C	1, *
Category of text		1 : Abstract or Summary 2 : Extract 3 : Full Text	(S) EN	0, 1
Information			(S) C	0, *
File Locator			(S) TE	0, 1
File Reference	(TXTDSC)		(S) TE	0, 1
Headline			(S) TE	0, * (ordered)

Language			(S) TE	0, 1
Text	(INFORM) (NINFOM)		(S) TE	0, 1
Online Resource			(S) C	0, 1
Online Resource Linkage URL			(S) UL	1, 1
Protocol			(S) TE	0, 1
Application Profile			(S) TE	0, 1
Name of Resource			(S) TE	0, 1
Online Resource Description			(S) TE	0, 1
Online Function		1 : Download 3 : Offline Access 4 : Order 5 : Search 6 : Complete Metadata 7 : Browse Graphic 8 : Upload 9 : Email Service 10 : Browsing 11 : File Access	(S) EN	0, 1
Protocol request			(S) TE	0, 1
Source			(S) TE	0, 1
Source Type		1 : Law or Regulation 2 : Official Publication 7 : Mariner Report, Confirmed 8 : Mariner Report, Not Confirmed 9 : Industry Publications and Reports 10 : Remotely Sensed Images 11 : Photographs 12 : Products Issued by HO Services 13 : News Media	(S) EN	0, 1

		14 : Traffic Data		
Reported Date	(SORDAT)		(S) TD	0, 1
Landmark Description			C	0, *
Text Content			(S) C	1, *
Category of text		1 : Abstract or Summary 2 : Extract 3 : Full Text	(S) EN	0, 1
Information			(S) C	0, *
File Locator			(S) TE	0, 1
File Reference	(TXTDSC)		(S) TE	0, 1
Headline			(S) TE	0, * (ordered)
Language			(S) TE	0, 1
Text	(INFORM) (NINFOM)		(S) TE	0, 1
Online Resource			(S) C	0, 1
Online Resource Linkage URL			(S) UL	1, 1
Protocol			(S) TE	0, 1
Application Profile			(S) TE	0, 1
Name of Resource			(S) TE	0, 1
Online Resource Description			(S) TE	0, 1
Online Function		1 : Download 3 : Offline Access 4 : Order 5 : Search 6 : Complete Metadata 7 : Browse Graphic 8 : Upload 9 : Email Service 10 : Browsing 11 : File Access	(S) EN	0, 1
Protocol request			(S) TE	0, 1

Source			(S) TE	0, 1
Source Type		1 : Law or Regulation 2 : Official Publication 7 : Mariner Report, Confirmed 8 : Mariner Report, Not Confirmed 9 : Industry Publications and Reports 10 : Remotely Sensed Images 11 : Photographs 12 : Products Issued by HO Services 13 : News Media 14 : Traffic Data	(S) EN	0, 1
Reported Date	(SORDAT)		(S) TD	0, 1
Offshore Mark Description			C	0, *
Text Content			(S) C	1, *
Category of text		1 : Abstract or Summary 2 : Extract 3 : Full Text	(S) EN	0, 1
Information			(S) C	0, *
File Locator			(S) TE	0, 1
File Reference	(TXTDSC)		(S) TE	0, 1
Headline			(S) TE	0, * (ordered)
Language			(S) TE	0, 1
Text	(INFORM) (NINFOM)		(S) TE	0, 1
Online Resource			(S) C	0, 1
Online Resource Linkage URL			(S) UL	1, 1
Protocol			(S) TE	0, 1
Application Profile			(S) TE	0, 1

Name of Resource			(S) TE	0, 1
Online Resource Description			(S) TE	0, 1
Online Function		1 : Download 3 : Offline Access 4 : Order 5 : Search 6 : Complete Metadata 7 : Browse Graphic 8 : Upload 9 : Email Service 10 : Browsing 11 : File Access	(S) EN	0, 1
Protocol request			(S) TE	0, 1
Source			(S) TE	0, 1
Source Type		1 : Law or Regulation 2 : Official Publication 7 : Mariner Report, Confirmed 8 : Mariner Report, Not Confirmed 9 : Industry Publications and Reports 10 : Remotely Sensed Images 11 : Photographs 12 : Products Issued by HO Services 13 : News Media 14 : Traffic Data	(S) EN	0, 1
Reported Date	(SORDAT)		(S) TD	0, 1
Major Light Description			C	0, *
Text Content			(S) C	1, *
Category of text		1 : Abstract or Summary 2 : Extract 3 : Full Text	(S) EN	0, 1
Information			(S) C	0, *

File Locator			(S) TE	0, 1
File Reference	(TXTDSC)		(S) TE	0, 1
Headline			(S) TE	0, * (ordered)
Language			(S) TE	0, 1
Text	(INFORM) (NINFOM)		(S) TE	0, 1
Online Resource			(S) C	0, 1
Online Resource Linkage URL			(S) UL	1, 1
Protocol			(S) TE	0, 1
Application Profile			(S) TE	0, 1
Name of Resource			(S) TE	0, 1
Online Resource Description			(S) TE	0, 1
Online Function		1 : Download 3 : Offline Access 4 : Order 5 : Search 6 : Complete Metadata 7 : Browse Graphic 8 : Upload 9 : Email Service 10 : Browsing 11 : File Access	(S) EN	0, 1
Protocol request			(S) TE	0, 1
Source			(S) TE	0, 1
Source Type		1 : Law or Regulation 2 : Official Publication 7 : Mariner Report, Confirmed 8 : Mariner Report, Not Confirmed 9 : Industry Publications and Reports 10 : Remotely Sensed Images	(S) EN	0, 1

		11 : Photographs 12 : Products Issued by HO Services 13 : News Media 14 : Traffic Data		
Reported Date	(SORDAT)		(S) TD	0, 1
Useful Mark Description			C	0, *
Text Content			(S) C	1, *
Category of text		1 : Abstract or Summary 2 : Extract 3 : Full Text	(S) EN	0, 1
Information			(S) C	0, *
File Locator			(S) TE	0, 1
File Reference	(TXTDSC)		(S) TE	0, 1
Headline			(S) TE	0, * (ordered)
Language			(S) TE	0, 1
Text	(INFORM) (NINFOM)		(S) TE	0, 1
Online Resource			(S) C	0, 1
Online Resource Linkage URL			(S) UL	1, 1
Protocol			(S) TE	0, 1
Application Profile			(S) TE	0, 1
Name of Resource			(S) TE	0, 1
Online Resource Description			(S) TE	0, 1
Online Function		1 : Download 3 : Offline Access 4 : Order 5 : Search 6 : Complete Metadata 7 : Browse Graphic 8 : Upload 9 : Email Service	(S) EN	0, 1

		10 : Browsing 11 : File Access		
Protocol request			(S) TE	0, 1
Source			(S) TE	0, 1
Source Type		1 : Law or Regulation 2 : Official Publication 7 : Mariner Report, Confirmed 8 : Mariner Report, Not Confirmed 9 : Industry Publications and Reports 10 : Remotely Sensed Images 11 : Photographs 12 : Products Issued by HO Services 13 : News Media 14 : Traffic Data	(S) EN	0, 1
Reported Date	(SORDAT)		(S) TD	0, 1

INT 1 Reference: --

6.12.1 General

Remarks:

Distinction:

Feature/Information associations

Type	Association Name	Association Ends					
		Class	Role	Mult	Class	Role	Mult
association	Limit Entrance				Entrance	entranceReference	0, 1
Asso	Jurisdictional Limit	OuterLimit	limitExtent	0, 1	HarbourAreaAdministrative	limitReference	1, 1

6.13 Pilot Boarding Place

<u>IHO Definition:</u> A location offshore where a pilot may board a vessel in preparation to piloting it through local waters.				
S-10x Geo Feature: Pilot Boarding Place (PILBOP)				
Super Type: Layout (5.6)				
Primitives: surface, point				
<i>Real World</i>	<i>Paper Chart Symbol</i>	<i>ECDIS Symbol</i>		
S-10x Attribute	S-57 Acronym	Allowable Value	Encoding	Type
Depths Description				C
Category of Depths Description		1 : Shoal 2 : General Depth 3 : Controlling Depth		(S) EN
Text Content				(S) C
Category of text		1 : Abstract or Summary 2 : Extract 3 : Full Text		(S) EN
Information				(S) C
File Locator				(S) TE
File Reference	(TXTDSC)			(S) TE
Headline				(S) TE
Language				(S) TE
Text	(INFORM) (NINFOM)			(S) TE
Online Resource				(S) C
Online Resource Linkage URL				(S) UL
Protocol				(S) TE
Application Profile				(S) TE
Name of Resource				(S) TE
Multiplicity				

Online Resource Description			(S) TE	0, 1
Online Function		1 : Download 3 : Offline Access 4 : Order 5 : Search 6 : Complete Metadata 7 : Browse Graphic 8 : Upload 9 : Email Service 10 : Browsing 11 : File Access	(S) EN	0, 1
Protocol request			(S) TE	0, 1
Source			(S) TE	0, 1
Source Type		1 : Law or Regulation 2 : Official Publication 7 : Mariner Report, Confirmed 8 : Mariner Report, Not Confirmed 9 : Industry Publications and Reports 10 : Remotely Sensed Images 11 : Photographs 12 : Products Issued by HO Services 13 : News Media 14 : Traffic Data	(S) EN	0, 1
Reported Date	(SORDAT)		(S) TD	0, 1
Location by Text			TE	0, 1
Marked By			C	0, 1
Text Content			(S) C	1, *
Category of text		1 : Abstract or Summary 2 : Extract 3 : Full Text	(S) EN	0, 1
Information			(S) C	0, *

File Locator			(S) TE	0, 1
File Reference	(TXTDSC)		(S) TE	0, 1
Headline			(S) TE	0, * (ordered)
Language			(S) TE	0, 1
Text	(INFORM) (NINFOM)		(S) TE	0, 1
Online Resource			(S) C	0, 1
Online Resource Linkage URL			(S) UL	1, 1
Protocol			(S) TE	0, 1
Application Profile			(S) TE	0, 1
Name of Resource			(S) TE	0, 1
Online Resource Description			(S) TE	0, 1
Online Function		1 : Download 3 : Offline Access 4 : Order 5 : Search 6 : Complete Metadata 7 : Browse Graphic 8 : Upload 9 : Email Service 10 : Browsing 11 : File Access	(S) EN	0, 1
Protocol request			(S) TE	0, 1
Source			(S) TE	0, 1
Source Type		1 : Law or Regulation 2 : Official Publication 7 : Mariner Report, Confirmed 8 : Mariner Report, Not Confirmed 9 : Industry Publications and Reports 10 : Remotely Sensed Images	(S) EN	0, 1

		11 : Photographs 12 : Products Issued by HO Services 13 : News Media 14 : Traffic Data		
Reported Date	(SORDAT)		(S) TD	0, 1
ISPS Level		1 : ISPS Level 1 2 : ISPS Level 2 3 : ISPS Level 3	EN	0, 1

INT 1 Reference: [T 1.1-4](#)

6.13.1 General

For a pilot boarding place, the pilot vessel may either cruise in the area or come out on request. Off some large ports pilots on outgoing ships may be disembarked at a different location. Pilots may board from a helicopter; it is then less important for a ship to reach the exact position of the boarding place but an approximate position should still be encoded. Some pilot stations are used solely for long-distance (deep-sea) pilots. Pilots may be in constant attendance, in regular attendance at certain limited times, or available by previous arrangement only. The primary purpose of encoded pilotage information is to show the position of the facility. Because of the many variations in the service provided, the main source of information on pilotage must be in an associated publication or product.

If it is required to encode a pilot boarding place, it must be done using the feature **Pilot Boarding Place**.

For general information about the representation of pilot boarding places on charts, see S-4 – B-491 and S-101 DCEG

Remarks:

- If it is required to encode the ship to shore or shore to ship contact information, it must be done using the information class **Contact Details** (see clause **Error! Reference source not found.**). The **Contact Details** must be associated to the **Pilot Boarding Place** feature using the association *AdditionalInformation*.

Distinction:

Feature/Information associations

Type	Association Name	Association Ends					
		Class	Role	Mult	Class	Role	Mult
association	Location Hours				ServiceHours	location_srvHrs	0, 1

Online Resource Description			(S) TE	0, 1
Online Function		1 : Download 3 : Offline Access 4 : Order 5 : Search 6 : Complete Metadata 7 : Browse Graphic 8 : Upload 9 : Email Service 10 : Browsing 11 : File Access	(S) EN	0, 1
Protocol request			(S) TE	0, 1
Source			(S) TE	0, 1
Source Type		1 : Law or Regulation 2 : Official Publication 7 : Mariner Report, Confirmed 8 : Mariner Report, Not Confirmed 9 : Industry Publications and Reports 10 : Remotely Sensed Images 11 : Photographs 12 : Products Issued by HO Services 13 : News Media 14 : Traffic Data	(S) EN	0, 1
Reported Date	(SORDAT)		(S) TD	0, 1
Location by Text			TE	0, 1
Marked By			C	0, 1
Text Content			(S) C	1, *
Category of text		1 : Abstract or Summary 2 : Extract 3 : Full Text	(S) EN	0, 1
Information			(S) C	0, *

File Locator			(S) TE	0, 1
File Reference	(TXTDSC)		(S) TE	0, 1
Headline			(S) TE	0, * (ordered)
Language			(S) TE	0, 1
Text	(INFORM) (NINFOM)		(S) TE	0, 1
Online Resource			(S) C	0, 1
Online Resource Linkage URL			(S) UL	1, 1
Protocol			(S) TE	0, 1
Application Profile			(S) TE	0, 1
Name of Resource			(S) TE	0, 1
Online Resource Description			(S) TE	0, 1
Online Function		1 : Download 3 : Offline Access 4 : Order 5 : Search 6 : Complete Metadata 7 : Browse Graphic 8 : Upload 9 : Email Service 10 : Browsing 11 : File Access	(S) EN	0, 1
Protocol request			(S) TE	0, 1
Source			(S) TE	0, 1
Source Type		1 : Law or Regulation 2 : Official Publication 7 : Mariner Report, Confirmed 8 : Mariner Report, Not Confirmed 9 : Industry Publications and Reports 10 : Remotely Sensed Images	(S) EN	0, 1

		11 : Photographs 12 : Products Issued by HO Services 13 : News Media 14 : Traffic Data					
Reported Date	(SORDAT)		(S) TD	0, 1			
ISPS Level		1 : ISPS Level 1 2 : ISPS Level 2 3 : ISPS Level 3	EN	0, 1			
<p>INT 1 Reference: --</p> <p>6.14.1 General</p> <p><u>Remarks:</u></p> <p><u>Distinction:</u> WaterwayArea</p>							
<u>Feature/Information associations</u>							
Type	Association Name	Association Ends					
		Class	Role	Mult	Class	Role	Mult
association	Location Hours				ServiceHours	location_srvHrs	0, 1

6.15 Terminal

<u>IHO Definition:</u> A terminal covers that area on shore which provides buildings and constructions for the transfer of cargo or passengers from and to ships.				
S-10x Geo Feature: Terminal				
Super Type: Layout (5.6)				
Primitives: point, surface				
<i>Real World</i>		<i>Paper Chart Symbol</i>		<i>ECDIS Symbol</i>
S-10x Attribute	S-57 Acronym	Allowable Value	Encoding	Type
Port Facility Number				TE
Category of Harbour Facility	(CATHAF)	1 : RoRo Terminal 3 : Ferry Terminal 5 : Yacht Harbour/Marina 7 : Tanker Terminal 8 : Passenger Terminal 10 : Container Terminal 11 : Bulk Terminal		EN
Category of Cargo		2 : Container 5 : Passenger 6 : Livestock 7 : Dangerous or Hazardous 8 : Heavy Lift 10 : Dry Bulk Cargo 11 : Liquid Bulk Cargo 12 : Reefer Container Cargo 13 : Ro-Ro Cargo 14 : Project Cargo 15 : Break Bulk Cargo		EN
Product	(PRODCT)	1 : Oil 2 : Gas 4 : Stone 5 : Coal		EN
				Multiplicity
				0, 1
				0, 1
				0, *
				0, *

				6 : Ore 7 : Chemicals 9 : Milk 10 : Bauxite 11 : Coke 12 : Iron Ingots 13 : Salt 14 : Sand 15 : Timber 16 : Sawdust/Wood Chips 17 : Scrap Metal 18 : Liquefied Natural Gas 19 : Liquefied Petroleum Gas 20 : Wine 21 : Cement 22 : Grain			
Terminal Identifier					TE	0, 1	
SMDG Terminal Code					TE	0, 1	
UN Location Code					TE	0, 1	
<p><u>INT 1 Reference: --</u></p> <p>6.15.1 General</p> <p><u>Remarks:</u></p> <p><u>Distinction:</u></p>							
<u>Feature/Information associations</u>							
Type	Association Name	Association Ends					Mult
		Class	Role	Mult	Class	Role	
association	Service Availability				AvailablePortServices	serviceDescriptionReference	0, 1
association	Location Hours				ServiceHours	location_srvHrs	0, 1

Asso	Layout Division	Terminal	componentOf	1, 1	Berth	layoutUnit	0,*
Asso	Infrastructure	Terminal	infrastructureLocation	0, 1	HarbourPhysicalInfrastructure	hasInfrastructure	0,*

6.16 Turning Basin

<u>IHO Definition:</u> An area of water or enlargement of a channel used for turning vessels.				
<u>S-10x Geo Feature:</u> Turning Basin				
<u>Super Type:</u> Layout (5.6)				
<u>Primitives:</u> surface				
<i>Real World</i>	<i>Paper Chart Symbol</i>	<i>ECDIS Symbol</i>		
S-10x Attribute	S-57 Acronym	Allowable Value	Encoding	Type
Depths Description				C
Category of Depths Description		1 : Shoal 2 : General Depth 3 : Controlling Depth		(S) EN
Text Content				(S) C
Category of text		1 : Abstract or Summary 2 : Extract 3 : Full Text		(S) EN
Information				(S) C
File Locator				(S) TE
File Reference	(TXTDSC)			(S) TE
Headline				(S) TE
Language				(S) TE
Text	(INFORM) (NINFOM)			(S) TE
Online Resource				(S) C
Online Resource Linkage URL				(S) UL
Protocol				(S) TE
Application Profile				(S) TE
Name of Resource				(S) TE
Multiplicity				

Online Resource Description			(S) TE	0, 1
Online Function		1 : Download 3 : Offline Access 4 : Order 5 : Search 6 : Complete Metadata 7 : Browse Graphic 8 : Upload 9 : Email Service 10 : Browsing 11 : File Access	(S) EN	0, 1
Protocol request			(S) TE	0, 1
Source			(S) TE	0, 1
Source Type		1 : Law or Regulation 2 : Official Publication 7 : Mariner Report, Confirmed 8 : Mariner Report, Not Confirmed 9 : Industry Publications and Reports 10 : Remotely Sensed Images 11 : Photographs 12 : Products Issued by HO Services 13 : News Media 14 : Traffic Data	(S) EN	0, 1
Reported Date	(SORDAT)		(S) TD	0, 1
Location by Text			TE	0, 1
Marked By			C	0, 1
Text Content			(S) C	1, *
Category of text		1 : Abstract or Summary 2 : Extract 3 : Full Text	(S) EN	0, 1
Information			(S) C	0, *

File Locator			(S) TE	0, 1
File Reference	(TXTDSC)		(S) TE	0, 1
Headline			(S) TE	0, * (ordered)
Language			(S) TE	0, 1
Text	(INFORM) (NINFOM)		(S) TE	0, 1
Online Resource			(S) C	0, 1
Online Resource Linkage URL			(S) UL	1, 1
Protocol			(S) TE	0, 1
Application Profile			(S) TE	0, 1
Name of Resource			(S) TE	0, 1
Online Resource Description			(S) TE	0, 1
Online Function		1 : Download 3 : Offline Access 4 : Order 5 : Search 6 : Complete Metadata 7 : Browse Graphic 8 : Upload 9 : Email Service 10 : Browsing 11 : File Access	(S) EN	0, 1
Protocol request			(S) TE	0, 1
Source			(S) TE	0, 1
Source Type		1 : Law or Regulation 2 : Official Publication 7 : Mariner Report, Confirmed 8 : Mariner Report, Not Confirmed 9 : Industry Publications and Reports 10 : Remotely Sensed Images	(S) EN	0, 1

		11 : Photographs 12 : Products Issued by HO Services 13 : News Media 14 : Traffic Data					
Reported Date	(SORDAT)		(S) TD	0, 1			
ISPS Level		1 : ISPS Level 1 2 : ISPS Level 2 3 : ISPS Level 3	EN	0, 1			
<p>INT 1 Reference: --</p> <p>6.16.1 General</p> <p><u>Remarks:</u></p> <p><u>Distinction:</u> WaterwayArea; HarbourBasin</p>							
<u>Feature/Information associations</u>							
Type	Association Name	Association Ends					
		Class	Role	Mult	Class	Role	Mult
association	Location Hours				ServiceHours	location_srvHrs	0, 1

6.17 Waterway Area

<u>IHO Definition:</u> An area in which uniform general information of the waterway exists.				
<u>S-10x Geo Feature:</u> Waterway Area				
<u>Super Type:</u> Layout (5.6)				
<u>Primitives:</u> surface				
<i>Real World</i>	<i>Paper Chart Symbol</i>	<i>ECDIS Symbol</i>		
S-10x Attribute	S-57 Acronym	Allowable Value	Encoding	Type
Category of Port Section		1 : Port Fairway 3 : Berth Pocket 8 : Seaplane Anchorage 9 : Dredged Basin 11 : Port Safety Zone 12 : Lay-by Berth		EN
Depths Description				C
Category of Depths Description		1 : Shoal 2 : General Depth 3 : Controlling Depth		(S) EN
Text Content				(S) C
Category of text		1 : Abstract or Summary 2 : Extract 3 : Full Text		(S) EN
Information				(S) C
File Locator				(S) TE
File Reference	(TXTDSC)			(S) TE
Headline				(S) TE
Language				(S) TE
Text	(INFORM) (NINFOM)			(S) TE
Online Resource				(S) C
				Multiplicity
				1, 1
				0, 1
				1, 1
				1, *
				0, 1
				0, *
				0, 1
				0, 1
				0, * (ordered)
				0, 1
				0, 1
				0, 1

Online Resource Linkage URL			(S) UL	1, 1
Protocol			(S) TE	0, 1
Application Profile			(S) TE	0, 1
Name of Resource			(S) TE	0, 1
Online Resource Description			(S) TE	0, 1
Online Function		1 : Download 3 : Offline Access 4 : Order 5 : Search 6 : Complete Metadata 7 : Browse Graphic 8 : Upload 9 : Email Service 10 : Browsing 11 : File Access	(S) EN	0, 1
Protocol request			(S) TE	0, 1
Source			(S) TE	0, 1
Source Type		1 : Law or Regulation 2 : Official Publication 7 : Mariner Report, Confirmed 8 : Mariner Report, Not Confirmed 9 : Industry Publications and Reports 10 : Remotely Sensed Images 11 : Photographs 12 : Products Issued by HO Services 13 : News Media 14 : Traffic Data	(S) EN	0, 1
Reported Date	(SORDAT)		(S) TD	0, 1
Location by Text			TE	0, 1
Marked By			C	0, 1

Text Content			(S) C	1, *
Category of text		1 : Abstract or Summary 2 : Extract 3 : Full Text	(S) EN	0, 1
Information			(S) C	0, *
File Locator			(S) TE	0, 1
File Reference	(TXTDSC)		(S) TE	0, 1
Headline			(S) TE	0, * (ordered)
Language			(S) TE	0, 1
Text	(INFORM) (NINFOM)		(S) TE	0, 1
Online Resource			(S) C	0, 1
Online Resource Linkage URL			(S) UL	1, 1
Protocol			(S) TE	0, 1
Application Profile			(S) TE	0, 1
Name of Resource			(S) TE	0, 1
Online Resource Description			(S) TE	0, 1
Online Function		1 : Download 3 : Offline Access 4 : Order 5 : Search 6 : Complete Metadata 7 : Browse Graphic 8 : Upload 9 : Email Service 10 : Browsing 11 : File Access	(S) EN	0, 1
Protocol request			(S) TE	0, 1
Source			(S) TE	0, 1
Source Type		1 : Law or Regulation 2 : Official Publication	(S) EN	0, 1

		7 : Mariner Report, Confirmed 8 : Mariner Report, Not Confirmed 9 : Industry Publications and Reports 10 : Remotely Sensed Images 11 : Photographs 12 : Products Issued by HO Services 13 : News Media 14 : Traffic Data					
Reported Date	(SORDAT)		(S) TD	0, 1			
<p><u>INT 1 Reference: --</u></p> <p>6.17.1 General</p> <p>Waterways can be encoded to indicate how specific sections of water have been divided for various administrative purposes such as for organizing traffic and managing the available water column. When it is required to encode a section of water as one of the types mentioned in the <i>categoryOfPortSection</i> attribute, this must be done using the feature WaterwayArea with <i>categoryOfPortSection</i> set to the appropriate value..</p> <p><u>Remarks:</u></p> <p><u>Distinction:</u> <u>DumpingGround</u>; HarbourBasin; PilotBoardingPlace; SeaplaneLandingArea; TurningBasin.</p>							
<u>Feature/Information associations</u>							
Type	Association Name	Association Ends					
		Class	Role	Mult	Class	Role	Mult
association	Location Hours				ServiceHours	location_srvHours	0, 1
Aggr	Layout Division	WaterwayArea	layoutUnit	0, *	HarbourAreaSection	componentOf	1, 1

7 Physical Infrastructure

7.1 Introduction

Physical infrastructure features describe the infrastructural facilities of the harbour area. They include floating and dry docks, gridirons, ship lifts, and straddle carriers.

Note that the current model models ship lifts and straddle carriers using the feature **HarbourFacility**, due to GI Registry conceptual limitations on re-use of concepts.

All infrastructure features in S-131 carry a vertical clearance attribute, inherited from the abstract type **HarbourPhysicalInfrastructure**. The features are depicted in Figure 7.1 below. In addition, they inherit the attributes and associations of higher-level supertypes **FeatureType**, **OrganisationContactArea**, and **SupervisedArea**.

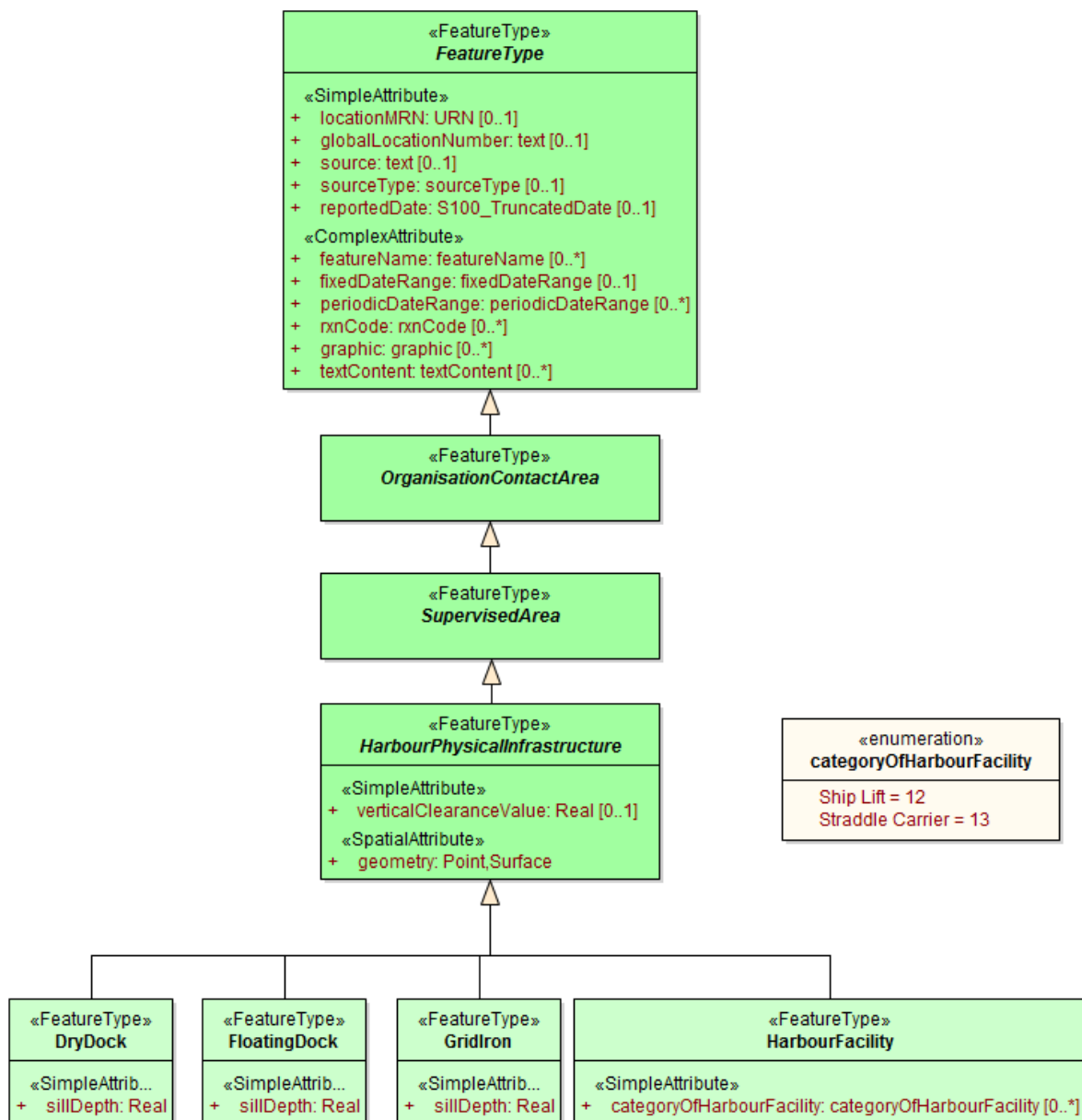


Figure 7.1 - Physical infrastructure features

7.2 Dry Dock

<u>IHO Definition:</u> An artificial basin fitted with a gate or caisson, into which vessels can be floated and the water pumped out to expose the vessel's bottom. Also called graving dock.							
<u>S-10x Geo Feature:</u> Dry Dock (DRYDOC, Graving Dock)							
<u>Super Type:</u> HarbourPhysicalInfrastructure (5.5)							
<u>Primitives:</u> point, surface							
<i>Real World</i>		<i>Paper Chart Symbol</i>		<i>ECDIS Symbol</i>			
S-10x Attribute		S-57 Acronym	Allowable Encoding Value		Type	Multiplicity	
Sill Depth					RE	0, 1	
<p><u>INT 1 Reference:</u> --</p> <p>7.2.1 General</p> <p>A dry dock (or graving dock) is an artificial basin into which a ship can be floated for cleaning and repairs. The entrance can be closed by gate or caisson and the water pumped out to expose the vessel's bottom.</p> <p>In S-101, a dry dock must also be covered by the S-101 LandArea feature. The boundary of a dry dock is not encoded as a separate Coastline or Shoreline Construction feature, except for the gate feature (Gate), which may be encoded.</p> <p>S-131 dry docks may therefore be superimposed on ENC LandArea features. The Gate boundary in the underlying S-101 ENC should be included in the surface spatial primitive of the S-131 DockArea.</p> <p><u>Remarks:</u></p> <p><u>Distinction:</u> DockArea; FloatingDock</p>							
<u>Feature/Information associations</u>							
Type	Association Name	Association Ends					
		Class	Role	Mult	Class	Role	Mult
association	Location Hours				ServiceHours	location_srvHrs	0, 1

7.3 Floating Dock

<u>IHO Definition:</u> A form of dry dock consisting of a floating structure of one or more sections which can be partly submerged by controlled flooding to receive a vessel, then raised by pumping out the water so that the vessel's bottom can be exposed.							
<u>S-10x Geo Feature:</u> Floating Dock (FLODOC)							
<u>Super Type:</u> HarbourPhysicalInfrastructure (5.5)							
<u>Primitives:</u> point, surface							
<i>Real World</i>	<i>Paper Chart Symbol</i>	<i>ECDIS Symbol</i>					
S-10x Attribute	S-57 Acronym	Allowable Value	Encoding	Type Multiplicity			
Sill Depth				RE 0, 1			
<p><u>INT 1 Reference:</u> --</p> <p>7.3.1 General</p> <p>In S-101, a Floating Dock feature must also be covered by Depth Area, Dredged Area or Unsurveyed Area features. The boundary of a Floating Dock feature of type surface is not be encoded as a separate feature (Coastline or Shoreline Construction).</p> <p>The S-131 FloatingDock feature allows encoding of the sill depth for the dock as a real attribute.</p> <p><u>Remarks:</u></p> <p><u>Distinction:</u></p>							
<u>Feature/Information associations</u>							
Type	Association Name	Association Ends					
		Class	Role	Mult	Class	Role	Mult
association	Location Hours				ServiceHours	location_srvHrs	0, 1

7.4 Gridiron

<u>IHO Definition:</u> A structure in the intertidal zone serving as a support for vessels at low stages of the tide to permit work on the exposed portion of the vessel's hull.							
S-10x Geo Feature: Gridiron (GRIDRN, Careening Grid)							
Super Type: HarbourPhysicalInfrastructure (5.5)							
Primitives: point, surface							
<i>Real World</i>		<i>Paper Chart Symbol</i>		<i>ECDIS Symbol</i>			
S-10x Attribute		S-57 Acronym	Allowable Encoding Value		Type	Multiplicity	
Sill Depth					RE	0, 1	
<u>INT 1 Reference:</u> --							
7.4.1 General							
<u>Remarks:</u>							
<u>Distinction:</u> DryDock; FloatingDock							
<u>Feature/Information associations</u>							
Type	Association Name	Association Ends					
		Class	Role	Mult	Class	Role	Mult
association	Location Hours				ServiceHours	location_srvHrs	0, 1

7.5 Harbour Facility

<u>IHO Definition:</u> A harbour installation with a service or commercial operation of public interest.				
<u>S-10x Geo Feature:</u> Harbour Facility (HRBFAC)				
<u>Super Type:</u> HarbourPhysicalInfrastructure (5.5)				
<u>Primitives:</u> point, surface				
<i>Real World</i>		<i>Paper Chart Symbol</i>		<i>ECDIS Symbol</i>
S-10x Attribute	S-57 Acronym	Allowable Value	Encoding	Type
Category of Harbour Facility	(CATHAF)	12 : Ship Lift 13 : Straddle Carrier		EN
<u>INT 1 Reference:</u> --				
7.5.1 General				
In S-131 the HarbourFacility feature is used only for encoding the locations of ship lifts and straddle carriers.				
<u>Remarks:</u>				
<u>Distinction:</u>				

8 Cartographic Features

This product specification uses the **Text Placement** cartographic features derived from S-101 (version 1.0). The structure of the feature and its usage are the same as in S-101 but the feature specification in S-131 omits elements which are not relevant to marine protected areas, for example, 'light characteristic' is omitted as a listed value for the attribute **text type**.

8.1 Text Placement

<u>IHO Definition:</u> The Text Placement feature is used in association with the Feature Name attribute or a light description to optimize text positioning in ECDIS.				
S-10x Cartographic Feature: Text Placement				
Super Type:				
Primitives: point				
<i>Real World</i>	<i>Paper Chart Symbol</i>	<i>ECDIS Symbol</i>		
S-10x Attribute	S-57 Acronym	Allowable Value	Encoding	Type
Orientation Value	(ORIENT)			RE
Text	(INFORM) (NINFOM)			TE
Text Justification		1 : Left 2 : Centred 3 : Right		EN
Text Offset Mm				IN
Text Type		1 : Name		EN
Scale Minimum	(SCAMIN)			IN
<u>INT 1 Reference: --</u>				
8.1.1 General				
If it is required to place text to improve clarity of display, it must be done using the cartographic feature Text Placement. The Text Placement feature must be associated with the relevant geo feature using the association TextAssociation.				
<u>Remarks:</u>				
<ul style="list-style-type: none"> The Text Placement feature is used by the ECDIS to position the associated text, which has been populated using an attribute(s) for the related feature. This attribute is identified by populating the attribute text type. Alternatively, the text to be displayed may be encoded using the attribute text. Only one of the attributes text or text type is allowable for each instance of Text Placement. 				

- **Text Placement** should only be associated with features of type point, and used in areas where it is important that text clear navigationally relevant areas, for example shipping channels and dredged areas.

Distinction:

9 Abstract Information types

9.1 Introduction

The abstract feature types are depicted in Figure 9.1. At the root is the type named **InformationType**, from which all information types except **SpatialQuality** inherit several attributes. This means that any information type in S-131 except **SpatialQuality** can have any of the several attributes in the **InformationType** box. The information types **AbstractRxN** adds attributes and associations inherited by the four types **Regulations**, **Restrictions**, **Recommendations**, and **NauticalInformation**.

The abstract information type hierarchy in S-131 is intentionally harmonised with the abstract hierarchy in other nautical publications Product Specifications.

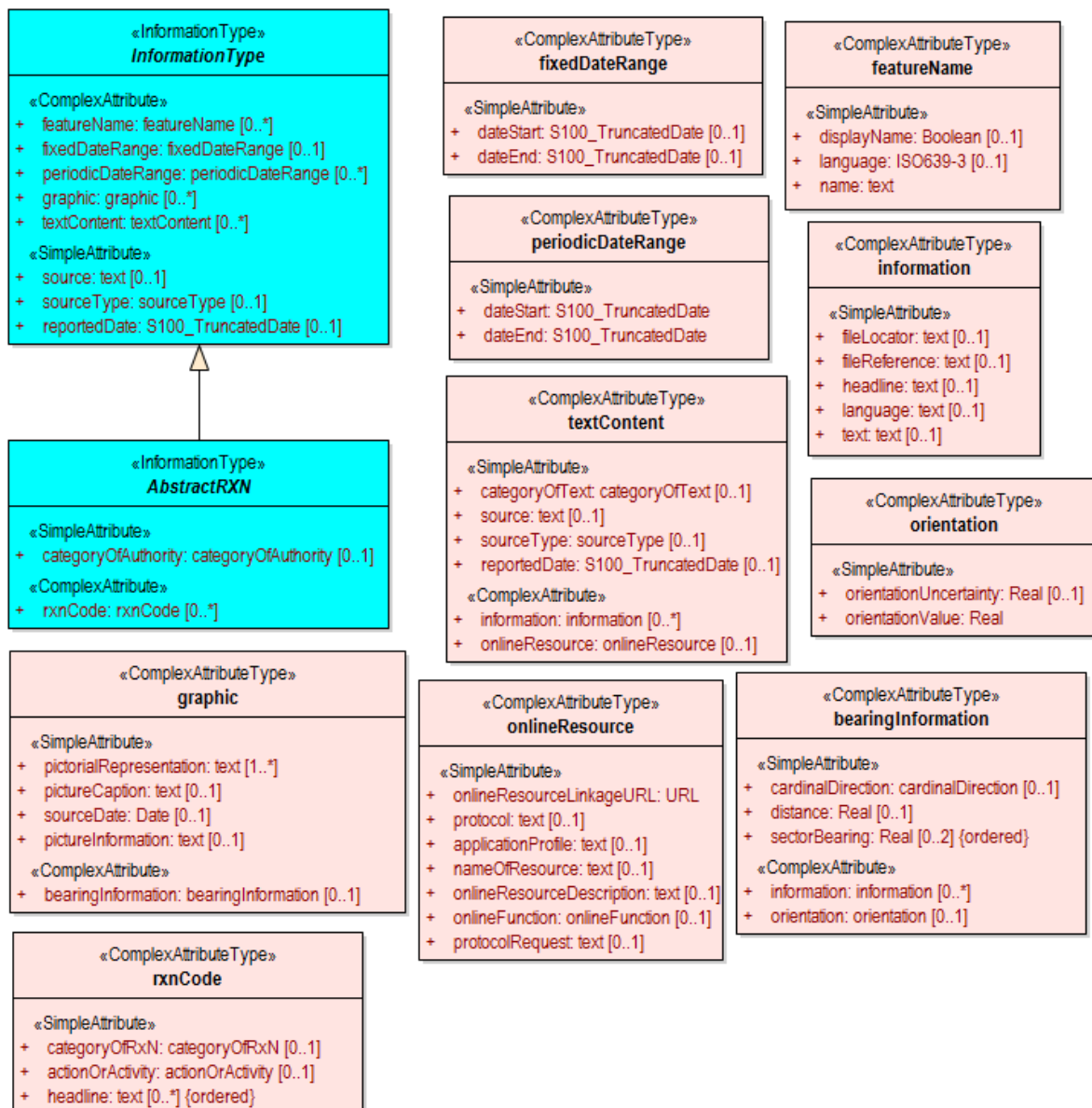


Figure 9.1 - Abstract Information types

9.2 Information Type

<u>IHO Definition:</u> Generalized information type which carries all the common attributes				
<u>S-10x Information Type:</u> Information Type				
<u>Super Type:</u>				
<u>Sub-Types:</u> AbstractRxN (9.3), Authority (11.2), ContactDetails (11.4), ServiceHours (11.6), NonstandardWorkingDay (11.7), AvailablePortServices (11.8), Applicability (12.1), Entrance (13.1)				
<u>Primitives:</u> None				
<i>Real World</i>		<i>Paper Chart Symbol</i>		<i>ECDIS Symbol</i>
S-10x Attribute	S-57 Acronym	Allowable Value	Encoding	Type
Feature Name				C
Display Name				(S) BO
Language				(S) TE
Name	(OBJNAM)			(S) TE
Fixed date range				C
Date Start	(DATSTA)			(S) TD
Date End	(DATEND)			(S) TD
Periodic Date Range				C
Date Start	(DATSTA)			(S) TD
Date End	(DATEND)			(S) TD
Graphic				C
Pictorial Representation	(PICREP)			(S) TE
Picture Caption				(S) TE
Source Date	(SORDAT)			(S) DA
Picture Information				(S) TE
Bearing Information				(S) C
Cardinal Direction		1 : North 2 : North Northeast		(S) EN
				Multiplicity
				0, *
				0, 1
				0, 1
				1, 1
				0, 1
				0, 1
				0, *
				1, 1
				1, 1
				0, *
				1, *
				0, 1
				0, 1
				0, 1
				0, 1

		3 : Northeast 4 : East Northeast 5 : East 6 : East Southeast 7 : Southeast 8 : South Southeast 9 : South 10 : South Southwest 11 : Southwest 12 : West Southwest 13 : West 14 : West Northwest 15 : Northwest 16 : North Northwest		
Distance			(S) RE	0, 1
Sector Bearing	(SECTR1) (SECTR2)		(S) RE	0, 2 (ordered)
Information			(S) C	0, *
File Locator			(S) TE	0, 1
File Reference	(TXTDSC)		(S) TE	0, 1
Headline			(S) TE	0, * (ordered)
Language			(S) TE	0, 1
Text	(INFORM) (NINFOM)		(S) TE	0, 1
Orientation			(S) C	0, 1
Orientation Uncertainty			(S) RE	0, 1
Orientation Value	(ORIENT)		(S) RE	1, 1
Source			TE	0, 1
Source Type		1 : Law or Regulation 2 : Official Publication 7 : Mariner Report, Confirmed 8 : Mariner Report, Not Confirmed	EN	0, 1

		9 : Industry Publications and Reports 10 : Remotely Sensed Images 11 : Photographs 12 : Products Issued by HO Services 13 : News Media 14 : Traffic Data		
Reported Date	(SORDAT)		TD	0, 1
<p><u>INT 1 Reference: --</u></p> <p>9.2.1 General</p> <p>Where a complex attribute has all its sub-attributes optional (e.g., multiplicity 0..1 or 0..*), at least one of the sub-attributes must be populated.</p> <p>The featureName attribute of an instance of an information type can be used for a short title that is either a proper name (if such is relevant) or which describes the instance. For example, the featureName attribute of an Authority information type can be the name of a government agency.</p> <p>featureName attributes of information types should not duplicate the geographic feature name of an associated feature, but should pertain to the information instance itself.</p> <p>The featureName attribute should be populated only if the value conveys useful information to the end user. Some examples of such situations are:</p> <ul style="list-style-type: none"> • providing the name of an organisation, such as the name of an Authority. • distinguishing between instances – if multiple instances of the same information type are associated to the same feature type (or another information type), the different instances may be given descriptive names to make it easier for the mariner to distinguish their content. <p>Some information instances are associated to multiple features, in which case its name should be general enough to be relevant to all the features.</p> <p>For example, if naming Regulations instances describing regulations, consider whether (for example) there is a general regulation applicable to all areas in a jurisdiction and an exceptional regulations object associated to a single area or a subset of areas in the jurisdiction. In this situation, the general regulations may be encoded with the name “General regulations for (feature type) Areas” and associated to several features, while a specific feature can also have a specific regulation whose name is “Special regulations for (named area)”.</p> <p>The AdditionalInformation association to a NauticalInformation object can be used to attach an additional chunk of information to an information type, when there is no applicable specific information type or association. This should be used sparingly if at all.</p> <p><u>Remarks:</u></p> <p><u>Distinction:</u></p>				
<u>Feature/Information associations</u>				
Type		Association Ends		

	Association Name	Class	Role	Mult	Class	Role	Mult
association	Additional Information	InformationType	informationProvidedFor	0, *	NauticalInformation	providesInformation	0, *

9.3 AbstractRxN

<u>IHO Definition:</u> An abstract superclass for information types that encode rules, recommendations, and general information in text or graphic form.					
<u>S-10x Information Type: AbstractRxN</u>					
<u>Super Type: InformationType (9.2)</u>					
<u>Sub-Types: Regulations (10.2), Restrictions (10.3), Recommendations (10.4), NauticalInformation (10.5)</u>					
<u>Primitives: None</u>					
<i>Real World</i>		<i>Paper Chart Symbol</i>		<i>ECDIS Symbol</i>	
S-10x Attribute	S-57 Acronym	Allowable Value	Encoding	Type	Multiplicity
Category of Authority		2 : Border Control 3 : Police 4 : Port 5 : Immigration 6 : Health 7 : Coast Guard 8 : Agricultural 9 : Military 10 : Private Company 11 : Maritime Police 12 : Environmental 13 : Fishery 14 : Finance 15 : Maritime 16 : Customs		EN	0, 1
RxN Code				C	0, *

Category of RxN		1 : Navigation 2 : Communication 3 : Environmental Protection 4 : Wildlife Protection 5 : Security 6 : Customs 7 : Cargo Operation 8 : Refuge 9 : Health 10 : Natural Resources or Exploitation 11 : Port 12 : Finance 13 : Agriculture	(S) CL	0, 1
Action or Activity		1 : Navigating With a Pilot 2 : Entering Port 3 : Leaving Port 4 : Berthing 5 : Slipping 6 : Anchoring 7 : Weighing Anchor 8 : Transiting 9 : Overtaking 10 : Reporting 11 : Working Cargo 12 : Landing 13 : Diving 14 : Fishing 15 : Discharging Overboard 16 : Passing	(S) CL	0, 1
Headline			(S) TE	0, * (ordered)
Text Content			C	0, *
Category of text		1 : Abstract or Summary 2 : Extract 3 : Full Text	(S) EN	0, 1
Information			(S) C	0, *

File Locator			(S) TE	0, 1
File Reference	(TXTDSC)		(S) TE	0, 1
Headline			(S) TE	0, * (ordered)
Language			(S) TE	0, 1
Text	(INFORM) (NINFOM)		(S) TE	0, 1
Online Resource			(S) C	0, 1
Online Resource Linkage URL			(S) UL	1, 1
Protocol			(S) TE	0, 1
Application Profile			(S) TE	0, 1
Name of Resource			(S) TE	0, 1
Online Resource Description			(S) TE	0, 1
Online Function		1 : Download 3 : Offline Access 4 : Order 5 : Search 6 : Complete Metadata 7 : Browse Graphic 8 : Upload 9 : Email Service 10 : Browsing 11 : File Access	(S) EN	0, 1
Protocol request			(S) TE	0, 1
Source			(S) TE	0, 1
Source Type		1 : Law or Regulation 2 : Official Publication 7 : Mariner Report, Confirmed 8 : Mariner Report, Not Confirmed 9 : Industry Publications and Reports 10 : Remotely Sensed Images 11 : Photographs	(S) EN	0, 1

		12 : Products Issued by HO Services 13 : News Media 14 : Traffic Data		
Reported Date	(SORDAT)		(S) TD	0, 1

INT 1 Reference: --

9.3.1 Abstract supertype for information from textual sources

AbstractRxN is the supertype of the four types intended primarily for encoding information from regulatory or other text sources. The attributes **categoryOfRxN** and **actionOrActivity** should be encoded wherever possible in order to allow software to classify the content according to the type of regulation (**categoryOfRxN**) and its effects on common maritime activities by both commercial and recreational vessels.

At least one of the attributes **textContent** and **graphic** must be populated.

Subtypes of **AbstractRxN** must not be associated to **Nautical Information**, since this leads to chains of information types which have little or no meaning in reality.

Remarks:

Distinction:

Feature/Information associations

Type	Association Name	Association Ends					
		Class	Role	Mult	Class	Role	Mult
association	Inclusion Type	AbstractRxN	theApplicableRxN	0, *	Applicability	isApplicableTo	0, *
association	Related organisation	AbstractRxN	theInformation	0, *	Authority	theOrganisation	0, *

10 Textual Regulations and Notes

10.1 Introduction

These information types all inherit the attributes of their immediate abstract superclass **AbstractRxN**, which provides attributes *textContent* and *graphic* for textual and pictorial material respectively. The sub-attributes of its complex attribute *rxnCode* allow optional classification of the material encoded in *textContent/graphic* according to the type of material and the kind of nautical activity affected by it. They also inherit the attributes of abstract superclass **InformationType**, which allows encoding of the effective and expiry dates, if any, and the source of information², if it is necessary to encode that data.

These classes are intended primarily for encoding textual information, such as that which derives from textual source material such as port handbooks, national or local laws or official publications.

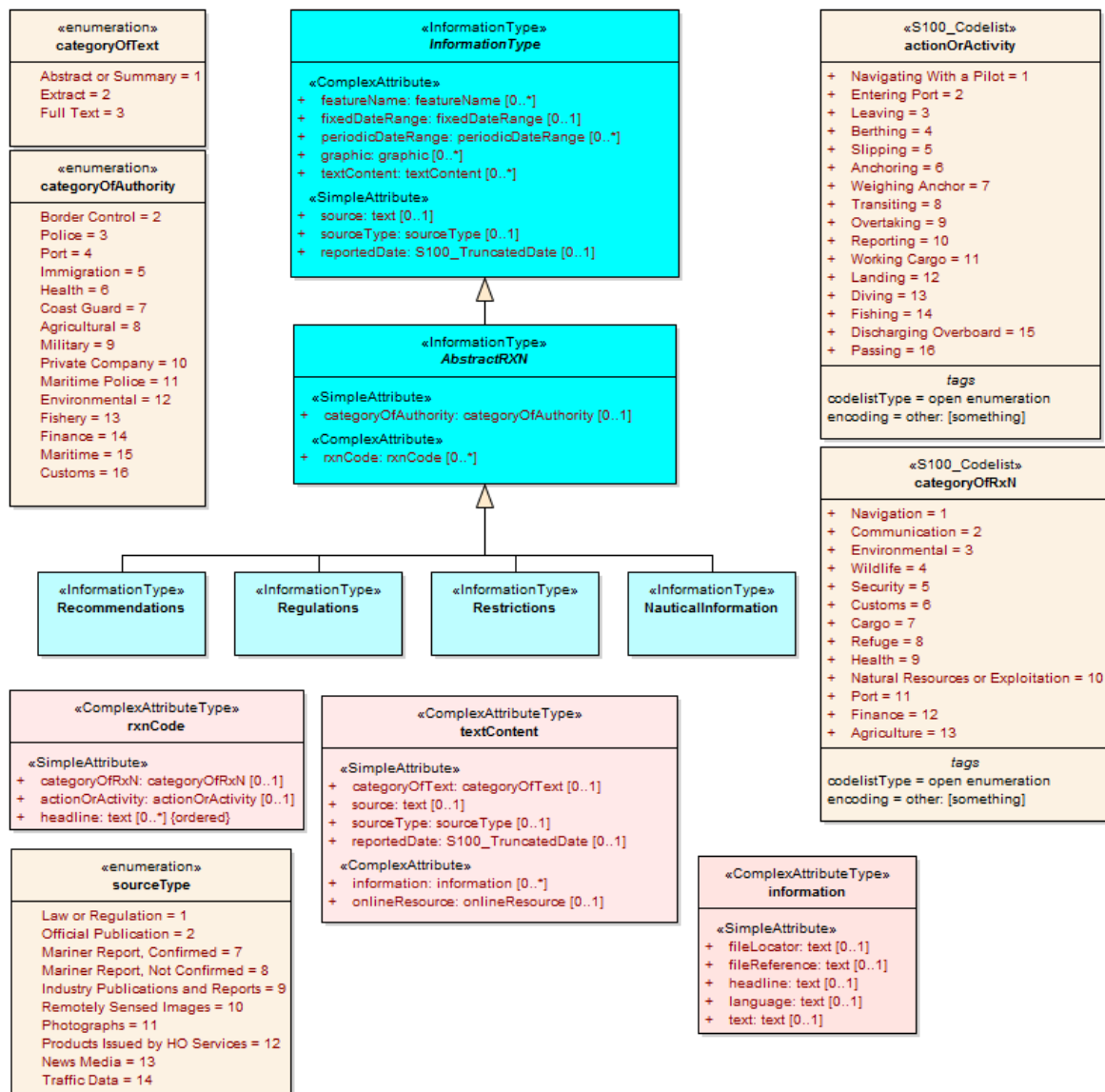


Figure 10.1 - Types for textual information concerning regulations, etc.

² Source information is currently broken out into three attributes: source, sourceType, and reportedDate, due to GI Registry issues with the complex attribute sourceIndication.

Where possible, these types should be classified using the *categoryOfRxN* and *actionOrActivity* codelists in the *rxnCode* complex attribute. Being open enumeration codelists, they allow for additional categories not listed among their standard values. For example, an “under repair” activity might be encoded in the *actionOrActivity* attribute (as “other: underRepair”, following the syntax rule for encoding “extra” values in open enumerations³).

Producers should note that such extra values will merely be displayed and not processed (for example, the user interface will not use extra values to choose symbols or filter instances of **Regulations**⁴, whereas it may apply filters to the standard values and/or them in portrayal).

The *headline* attribute of *rxnCode* should be used to encode brief topic headings describing the textual content of the **Regulations** object. Topic headings in the source material may be suitable either as-is or being adapted for use in the intended application context (for example, being shortened for readability on an ECDIS screen or auxiliary display). The *headline* attribute of information may also be used to provide sub-heads but must not duplicate the content of *rxnCode/headline*.

10.1.1 Regulations, etc., for specific locations

All geo features may have an association to any of Regulations or its sibling information types. This association is *AssociatedRxN* and it is inherited from the root feature type **FeatureType**.

If it is necessary to identify an authority or organization related to a particular regulation (restriction, etc.) object, this may be done using the *RelatedOrganisation* association between **Regulations**, etc., and an **Authority** object.

³ S-100 3-6.7 specifies the format as “The word ‘other’ followed by a colon and a single space character (that is ‘other:’ without quotes), followed by one or more alphanumeric strings separated by single spaces.”

⁴ In the interest of brevity, “Regulations” in this sub-clause stands for any one of the four types described by this section.

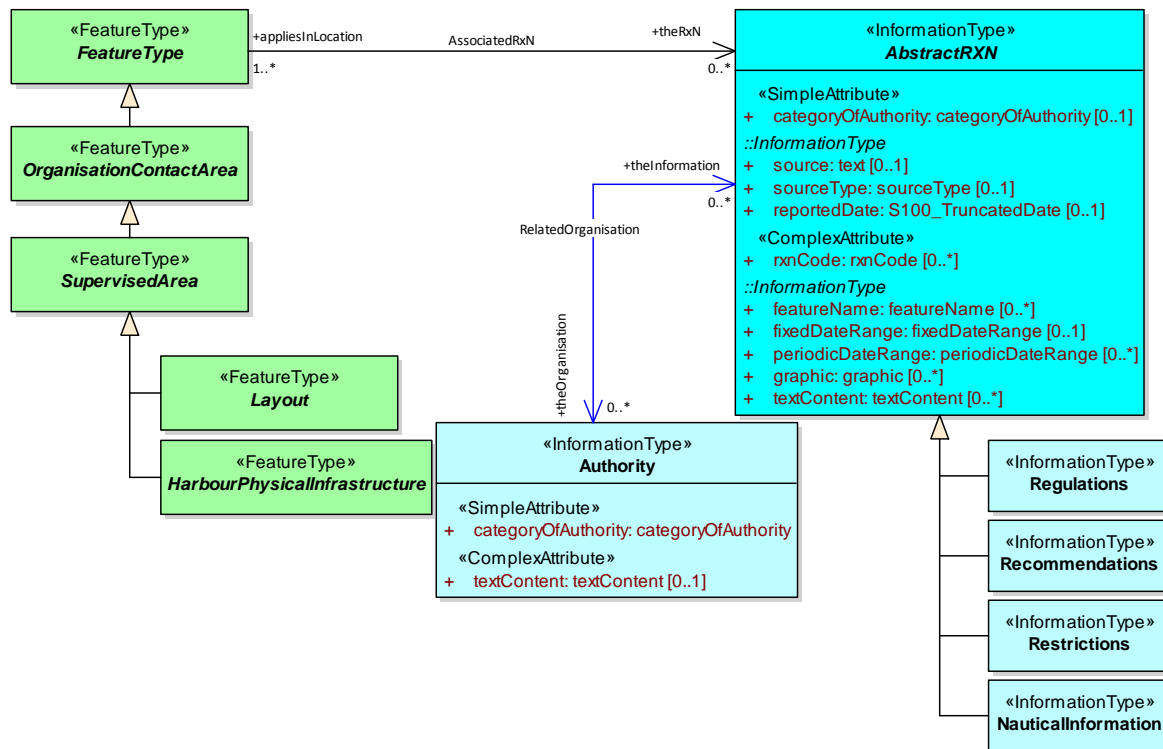


Figure 10.2 - Regulations, etc., for geo features

10.1.2 Regulations applying only to vessels with specific characteristics or cargoes

Regulations applying only to vessels of specified types, exceeding specified dimensions, or carrying specified cargoes (or other limitations which apply only to subsets of vessels) are encoded by defining the subset of vessels using an **Applicability** instance and associating the **Regulations** object to that **Applicability**. For information on the use of Applicability to define subsets of vessels, see clause 12 in this DCEG and clause 4.2.1.9 in the main PS.

10.2 Regulations

<u>IHO Definition:</u> Regulations for a related area or facility.					
S-10x Information Type: Regulations					
Super Type: AbstractRxN (9.3)					
Primitives: None					
<i>Real World</i>	<i>Paper Chart Symbol</i>		<i>ECDIS Symbol</i>		
S-10x Attribute	S-57 Acronym	Allowable Value	Encoding	Type	Multiplicity
<u>INT 1 Reference:</u> --					

10.2.1 General

Regulations is intended to be used for official rules, laws, and similar source material, i.e., sources that have the force of law or are mandated by a controlling authority. They will generally originate from some kind of administration or authority, including port authorities.

Remarks:

- Association *AssociatedRxN* is with a geographic feature. While an association from geographic feature to information type can be encoded in the geographic feature instance, the reverse association from the information type to the geographic feature may be omitted from the information type instance.

Distinction: Restrictions, Recommendations, NauticalInformation

10.3 Restrictions

<u>IHO Definition:</u> Restrictions for a related area or facility.				
<u>S-10x Information Type:</u> Restrictions				
<u>Super Type:</u> AbstractRxN (9.3)				
<u>Primitives:</u> None				
<i>Real World</i>	<i>Paper Chart Symbol</i>	<i>ECDIS Symbol</i>		
S-10x Attribute	S-57 Acronym	Allowable Value	Encoding	Type Multiplicity
<u>INT 1 Reference:</u> --				
10.3.1 General				
<p>Restrictions is intended for restrictions that constrain the activities of vessels temporarily with or without the legal force, or for longer terms without the force of law; they may be issued by a local authority such as a port captain or US Coast Guard district.</p>				
<u>Remarks:</u>				
<ul style="list-style-type: none"> • Association <i>AssociatedRxN</i> is with a geographic feature. While an association from geographic feature to information type can be encoded in the geographic feature instance, the reverse association from the information type to the geographic feature may be omitted from the information type instance. 				
<u>Distinction:</u> Regulations, Recommendations, NauticalInformation				

10.4 Recommendations

<u>IHO Definition:</u> Recommendations for a related area or facility.				
<u>S-10x Information Type:</u> Recommendations				
<u>Super Type:</u> AbstractRxN (9.3)				
<u>Primitives:</u> None				
<i>Real World</i>	<i>Paper Chart Symbol</i>	<i>ECDIS Symbol</i>		
S-10x Attribute	S-57 Acronym	Allowable Value	Encoding	Type Multiplicity
<p><u>INT 1 Reference:</u></p> <p>10.4.1 General</p> <p>Recommendations is intended for encoding suggestions, limitations, or preferred procedures that are not mandatory.</p> <p>For example, a recommendation for approaching a particular berth at a given orientation may be encoded in a Recommendations object associated to the Berth feature with an <i>AssociatedRxN</i> association from the Berth to the Recommendations object. If it is a port rule rather than a recommendation, it should be encoded as a Restrictions or Regulations object instead, with the same association from the Berth feature.</p> <p><u>Remarks:</u></p> <ul style="list-style-type: none"> • Association <i>AssociatedRxN</i> is with a geographic feature. While an association from geographic feature to information type can be encoded in the geographic feature instance, the reverse association from the information type to the geographic feature may be omitted from the information type instance. <p><u>Distinction:</u> Regulations, Restrictions, NauticalInformation</p>				

10.5 Nautical Information

<u>IHO Definition:</u> Nautical information about a related area or facility.							
<u>S-10x Information Type:</u> Nautical Information							
<u>Super Type:</u> AbstractRxN (9.3)							
<u>Primitives:</u> None							
<i>Real World</i>		<i>Paper Chart Symbol</i>			<i>ECDIS Symbol</i>		
S-10x Attribute		S-57 Acronym	Allowable Encoding Value		Type	Multiplicity	
<p><u>INT 1 Reference:</u> --</p> <p>NauticalInformation is intended for material that is largely informative in nature, of which does not fit into the category of regulation, recommendation, or restriction.</p> <p><u>Remarks:</u></p> <ul style="list-style-type: none"> • Association <i>AdditionalInformation</i> may be with a geographic feature or an information type. Association <i>AssociatedRxN</i> is with a geographic feature. While an association from geographic feature to information type can be encoded in the geographic feature instance, the reverse association from the information type to the geographic feature may be omitted from the information type instance. • In theory, Nautical Information can be associated with any geographic feature through either an <i>AdditionalInformation</i> or <i>AssociatedRxN</i> association. <i>AdditionalInformation</i> should be used only when the information encoded in Nautical Information is general in nature and does not supplement information encoded in a Regulations, Restrictions, or Recommendations object associated to the same feature. • According to a purely theoretical reading of the model, Nautical Information can be associated to another Nautical Information, Regulations, Restrictions, or Recommendations instance using the <i>AdditionalInformation</i> association inherited from Information Type. This is not permitted due to the undefined semantics of chaining RxN types (i.e., such chaining has little or no significant meaning and has not been given any special meaning in the model). <p><u>Distinction:</u> Regulations, Restrictions, Recommendations</p>							
<u>Feature/Information associations</u>							
Type	Association Name	Association Ends					
		Class	Role	Mult	Class	Role	Mult
association	Additional Information	NauticalInformation	providesInformation	0, *	Information Type	informationProvidedFor	0, *

11 Services, Organisations, and Work Schedules

11.1 Introduction

Information about the services available in specific areas is modelled by means of an information association from the feature to the **AvailablePortServices** information type. This relationship is depicted Figure 11.1. This type contains attributes for encoding various types of services, in the form of enumeration attributes, details of which are provided in clause 11.8.

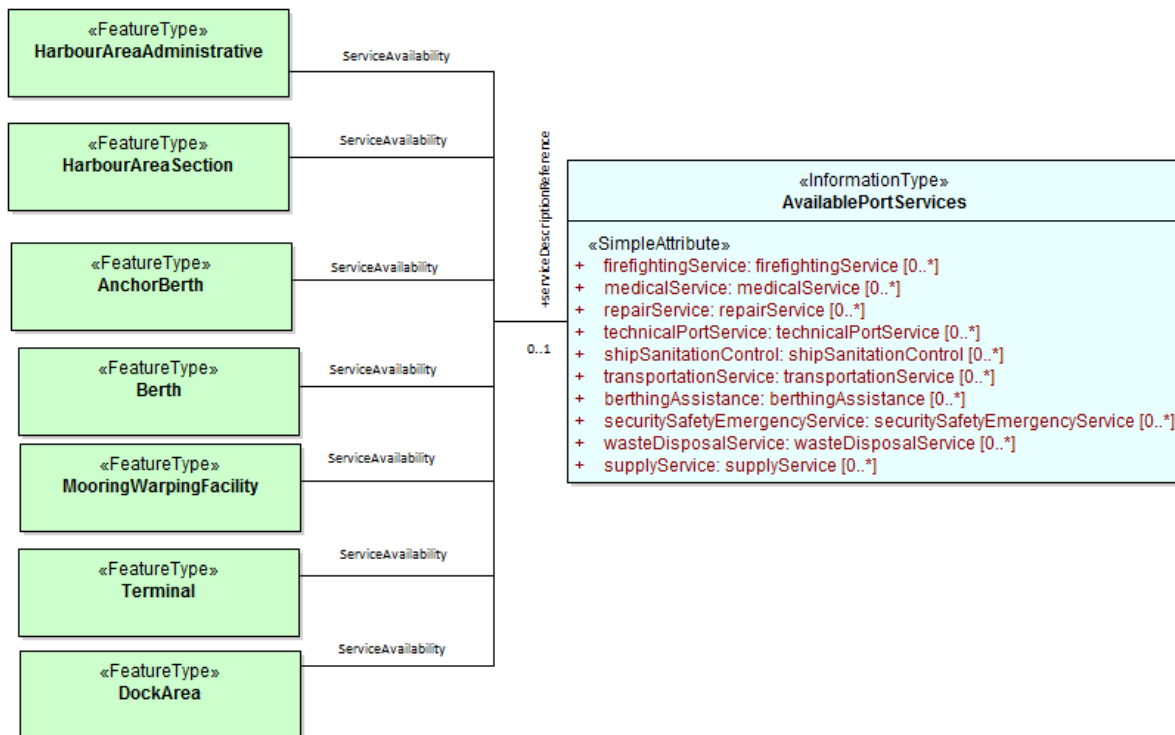


Figure 11.1 - Port Services

11.1.1 Work schedules and holidays

Operating schedules and business hours of organizations are encoded by associating a **ServiceHours** instance to an **Authority**. Partial work schedules on holidays or other special days are encoded by associating a **NonstandardWorkingDay** instance to the **ServiceHours** instance.

Similarly, operating schedules for a facility are encoded by associating a **ServiceHours** to the geo feature representing the facility, and associating a **NonstandardWorkingDay** to the **ServiceHours** to encode partial working days.

11.2 Authority

IHO Definition: A person or organisation having political or administrative power and control.

S-10x Information Type: Authority

Super Type: InformationType (9.2)

Primitives: None

<i>Real World</i>	<i>Paper Chart Symbol</i>	<i>ECDIS Symbol</i>			
S-10x Attribute	S-57 Acronym	Allowable Value	Encoding	Type	Multiplicity
Category of Authority		2 : Border Control 3 : Police 4 : Port 5 : Immigration 6 : Health 7 : Coast Guard 8 : Agricultural 9 : Military 10 : Private Company 11 : Maritime Police 12 : Environmental 13 : Fishery 14 : Finance 15 : Maritime 16 : Customs		EN	1, 1
Text Content				C	0, 1
Category of text		1 : Abstract or Summary 2 : Extract 3 : Full Text		(S) EN	0, 1
Information				(S) C	0, *
File Locator				(S) TE	0, 1
File Reference	(TXTDSC)			(S) TE	0, 1
Headline				(S) TE	0, * (ordered)
Language				(S) TE	0, 1
Text	(INFORM) (NINFOM)			(S) TE	0, 1
Online Resource				(S) C	0, 1
Online Resource Linkage URL				(S) UL	1, 1
Protocol				(S) TE	0, 1

Application Profile			(S) TE	0, 1
Name of Resource			(S) TE	0, 1
Online Resource Description			(S) TE	0, 1
Online Function		1 : Download 3 : Offline Access 4 : Order 5 : Search 6 : Complete Metadata 7 : Browse Graphic 8 : Upload 9 : Email Service 10 : Browsing 11 : File Access	(S) EN	0, 1
Protocol request			(S) TE	0, 1
Source			(S) TE	0, 1
Source Type		1 : Law or Regulation 2 : Official Publication 7 : Mariner Report, Confirmed 8 : Mariner Report, Not Confirmed 9 : Industry Publications and Reports 10 : Remotely Sensed Images 11 : Photographs 12 : Products Issued by HO Services 13 : News Media 14 : Traffic Data	(S) EN	0, 1
Reported Date	(SORDAT)		(S) TD	0, 1

INT 1 Reference: --

11.3 General

The Authority information type is used for encoding information about organizations, including official authorities (port and other) as well as private organizations which control or operate port facilities.

For encoding the contact details for an organization, use an associated **ContactDetails** information type (see the information associations table below).

For encoding the general operating hours of an organization, use an associated **ServiceHours** information type (see clause 4.2.1.7 in the main Product Specification).

For encoding the supervisory or operating organization for a facility or area, such as a Terminal, use an information association from the geo feature to Authority (see 5.4 Supervised Area and clause 4.2.1.7 in the main Product Specification).

Remarks:

Distinction:

Feature/Information associations

Type	Association Name	Association Ends					
		Class	Role	Mult	Class	Role	Mult
association	Authority Contact	Authority	theAuthority	0, *	ContactDetails	theContactDetails	0, *
association	Authority Hours	Authority	theAuthority_srvHours	0, *	ServiceHours	theServiceHours	0, *
association	Related Organisation	Authority	theOrganisation	0, *	AbstractRxN	theInformation	0, *

11.4 Contact details

<u>IHO Definition:</u> information on how to reach a person or organisation by postal, internet, telephone, telex and radio systems				
S-10x Information Type: Contact details				
Super Type: InformationType (9.2)				
Primitives: None				
<i>Real World</i>		<i>Paper Chart Symbol</i>		<i>ECDIS Symbol</i>
S-10x Attribute	S-57 Acronym	Allowable Value	Encoding	Type
Call Name				TE
Call Sign	(CALSGN)			TE
Category of Communication Preference		1 : Preferred Calling 2 : Alternate Calling 3 : Preferred Working 4 : Alternate Working		EN
Communication Channel	(COMCHA)			TE
Contact address				C
Delivery Point				(S) TE
City Name				(S) TE
Administrative Division				(S) TE
Country Name				(S) TE
Postal code				(S) TE
Contact Instructions				TE
Signal Frequency	(SIGFRQ)			IN
Frequency pair				C
Frequency Shore Station Transmits				(S) IN
Frequency Shore Station Receives				(S) IN
Contact Instructions				(S) TE
				0, * (ordered)
				0, * (ordered)
				0, * (ordered)

Information			C	0, *
File Locator			(S) TE	0, 1
File Reference	(TXTDSC)		(S) TE	0, 1
Headline			(S) TE	0, * (ordered)
Language			(S) TE	0, 1
Text	(INFORM) (NINFOM)		(S) TE	0, 1
MMSI Code			TE	0, 1
Online Resource			C	0, *
Online Resource Linkage URL			(S) UL	1, 1
Protocol			(S) TE	0, 1
Application Profile			(S) TE	0, 1
Name of Resource			(S) TE	0, 1
Online Resource Description			(S) TE	0, 1
Online Function		1 : Download 3 : Offline Access 4 : Order 5 : Search 6 : Complete Metadata 7 : Browse Graphic 8 : Upload 9 : Email Service 10 : Browsing 11 : File Access	(S) EN	0, 1
Protocol request			(S) TE	0, 1
Telecommunications			C	0, *
Category of Communication Preference		1 : Preferred Calling 2 : Alternate Calling 3 : Preferred Working 4 : Alternate Working	(S) EN	0, 1
Telecommunication Identifier			(S) TE	1, 1
Telecommunication Carrier			(S) TE	0, 1

Contact Instructions			(S) TE	0, 1
Telecommunication Service		1 : Voice 2 : Facsimile 3 : SMS 4 : Data 5 : Streamed Data 6 : Telex 7 : Telegraph 8 : Email	(S) EN	0, *
Schedule by Day of Week			(S) C	0, 1
Category of Schedule		1 : Normal Operation 2 : Closure 3 : Unmanned Operation	(S) EN	0, 1
Time Intervals by Day of Week			(S) C	1, *
Day of Week		1 : Sunday 2 : Monday 3 : Tuesday 4 : Wednesday 5 : Thursday 6 : Friday 7 : Saturday	(S) EN	0, 7 (ordered)
Day of Week is Range			(S) BO	0, 1
Time of Day Start			(S) TI	0, * (ordered)
Time of Day End			(S) TI	0, * (ordered)

INT 1 Reference: --

11.5 General

The **ContactDetails** information type provides several attributes for encoding different types of contact details.

ContactDetails may be associated to:

- An Authority information type via an information association (*AuthorityContact*), in which case it encodes the contact information for the organization in general.
- A geo feature via a feature association *ServiceContact*, inherited by geo features from **OrganizationContactArea** (5.3), in which case it encodes contact information particular to the specific feature, either because further information about the controlling authority is not available or because the contact is specific to the feature.

Remarks:

- If it is required to encode call name in different languages, this must be done by associating an instance of **Contact Details** per language, with the originating instance. The **Language** attribute must be used to designate the language of the instance.

Distinction:

Feature/Information associations

Type	Association Name	Association Ends					
		Class	Role	Mult	Class	Role	Mult
association	Authority Contact	ContactDetails	theContactDetails	0, *	Authority	theAuthority	0, *

11.6 Service Hours

<u>IHO Definition:</u> The time when a service is available and known exceptions.					
<u>S-10x Information Type:</u> Service Hours					
<u>Super Type:</u> InformationType (9.2)					
<u>Primitives:</u> None					
<i>Real World</i>	<i>Paper Chart Symbol</i>	<i>ECDIS Symbol</i>			
S-10x Attribute	S-57 Acronym	Allowable Value	Encoding	Type	Multiplicity
Schedule by Day of Week				C	1, *
Category of Schedule		1 : Normal Operation 2 : Closure 3 : Unmanned Operation		(S) EN	0, 1
Time Intervals by Day of Week				(S) C	1, *
Day of Week		1 : Sunday 2 : Monday 3 : Tuesday 4 : Wednesday 5 : Thursday 6 : Friday 7 : Saturday		(S) EN	0, 7 (ordered)
Day of Week is Range				(S) BO	0, 1
Time of Day Start				(S) TI	0, * (ordered)
Time of Day End				(S) TI	0, * (ordered)
Information				C	0, *
File Locator				(S) TE	0, 1
File Reference	(TXTDSC)			(S) TE	0, 1

Headline			(S) TE	0, * (ordered)			
Language			(S) TE	0, 1			
Text	(INFORM) (NINFOM)		(S) TE	0, 1			
<p><u>INT 1 Reference: --</u></p> <p>11.6.1 General</p> <p>Seasonal variations in service hours can be encoded using multiple Service Hours instances with appropriate periodicDateRange values.</p> <p><u>Remarks:</u></p> <p><u>Distinction:</u></p>							
<u>Feature/Information associations</u>							
Type	Association Name	Association Ends					
		Class	Role	Mult	Class	Role	Mult
association	Authority Hours	ServiceHours	theServiceHours	0, *	Authority	theAuthority_srvHours	0, *
association	Exceptional Workday	ServiceHours			Non-standard Working Day	partialWorkingDay	0..*

11.7 Non-Standard Working Day

<u>IHO Definition:</u> Days when many services are not available. Often days of festivity or recreation or public holidays when normal working hours are limited, especially a national or religious festival, etc.				
S-10x Information Type: Non-Standard Working Day				
Super Type: InformationType (9.2)				
Primitives: None				
<i>Real World</i>		<i>Paper Chart Symbol</i>		<i>ECDIS Symbol</i>
S-10x Attribute	S-57 Acronym	Allowable Value	Encoding	Type Multiplicity
Date Fixed				TD 0, *
Date Variable				TE 0, *
Information				C 0, *
File Locator				(S) TE 0, 1
File Reference	(TXTDSC)			(S) TE 0, 1
Headline				(S) TE 0, * (ordered)
Language				(S) TE 0, 1
Text	(INFORM) (NINFOM)			(S) TE 0, 1
<u>INT 1 Reference:</u> --				
<u>Remarks:</u>				
<ul style="list-style-type: none"> • Non-standard workdays which cannot be represented using fixed or variable dates should be encoded using the information complex attribute, preferably as a short description in the text sub-attribute of information. The information attribute can also be used for encoding any additional explanatory information if the explanation is essential knowledge for specifying the day. • The two date range attributes (fixed and periodic date range) should be used if the non-standard day applies only in specific years or periods (e.g., seasonally). 				
<u>Distinction:</u>				

11.8 Available Port Services

<u>IHO Definition:</u> Services that are available for a given port.				
<u>S-10x Information Type:</u> Available Port Services				
<u>Super Type:</u> InformationType (9.2)				
<u>Primitives:</u> None				
<i>Real World</i>	<i>Paper Chart Symbol</i>	<i>ECDIS Symbol</i>		
S-10x Attribute	S-57 Acronym	Allowable Value	Encoding	Type
Firefighting Service		1 : Shore-Based Firefighting 2 : Onboard Firefighting 3 : Firefighting Boat		EN
Medical Service		1 : Ambulance 2 : Fumigation 3 : Doctor 4 : Quarantine 5 : Vaccination Centre		EN
Repair Service		1 : Compensation of Magnetic Compass 2 : Diver Service 3 : Bridge Equipment Repair 4 : Engine Repair 5 : Electronic Equipment Repair 6 : Hull Repair 7 : Navigational Equipment Repair 8 : Propeller Repair 9 : Salvage Gear Repair 10 : Shaft Repair		EN
Technical Port Service		1 : Compensation of Magnetic Compass 2 : Degaussing 3 : Cargo Surveying		EN
				Multiplicity
				0, *
				0, *
				0, *

		4 : Vetting		
Ship Sanitation Control		1 : Sanitation Measures Only 2 : Issue SSCC 3 : Issue SSCEC	EN	0, *
Transport Connection		2 : Heliport 3 : Helipad 4 : Hired Boat 5 : Bus Station 6 : Ferry 8 : Motorway 9 : Launch 11 : Inland Waterway Transport 12 : Short Sea Transportation 13 : Marine Highway	CL	0, *
Berthing Assistance		1 : Berthing Information 2 : Line Personnel 3 : Mooring Boat 4 : Mule 5 : Tugboat	EN	0, *
Cargo Service		1 : Stevedoring 2 : Cargo Surveying 3 : Cargo Lashing 4 : Draught Survey	EN	0, *
Security-Safety-Emergency Service		1 : Coast Guard 2 : Customs 3 : Environmental Emergency Information Centre 4 : Emergency Coordination Centre 5 : Guard and/or Security Service 6 : Immigration 7 : Police 8 : Sea Rescue Control	CL	0, *

Waste Disposal Service		1 : MARPOL Annex I Oily Bilge Water 2 : MARPOL Annex I Oily Residues 3 : MARPOL Annex I Oily Tank Washings 4 : MARPOL Annex I Dirty Ballast Water 5 : MARPOL Annex I Scale and Sludge from Tank Cleaning 6 : MARPOL Annex I Other Oily Waste 7 : MARPOL Annex II Category X 8 : MARPOL Annex II Category Y 9 : MARPOL Annex II Category Z 10 : MARPOL Annex II Category OS 11 : MARPOL Annex IV Sewage 12 : MARPOL Annex V Plastics 13 : MARPOL Annex V Food Wastes 14 : MARPOL Annex V Domestic Wastes 15 : MARPOL Annex V Cooking Oil 16 : MARPOL Annex V Incinerator Ashes 17 : MARPOL Annex V Operational Wastes 18 : MARPOL Annex V Animal Carcasses 19 : MARPOL Annex V Fishing Gear 20 : MARPOL Annex V E-Waste 21 : MARPOL Annex V Cargo Residues - non-HME 22 : MARPOL Annex V Cargo Residues - HME	EN	0, *
------------------------	--	---	----	------

		23 : MARPOL Annex VI Ozone-Depleting Substances 24 : MARPOL Annex VI Exhaust Gas-Cleaning Residues		
Supply Service		1 : Shore Power 2 : Fuel Oil Bunkering 3 : LNG Bunkering 4 : Lubricants 5 : Steam 6 : Potable Water 7 : International Shore Connection 8 : Provisions 9 : Chandler 10 : Mechanics Workshop	EN	0, *
Tug Information			TE	0, 1
Text Content			C	0, *
Category of text		1 : Abstract or Summary 2 : Extract 3 : Full Text	(S) EN	0, 1
Information			(S) C	0, *
File Locator			(S) TE	0, 1
File Reference	(TXTDSC)		(S) TE	0, 1
Headline			(S) TE	0, * (ordered)
Language			(S) TE	0, 1
Text	(INFORM) (NINFOM)		(S) TE	0, 1
Online Resource			(S) C	0, 1
Online Resource Linkage URL			(S) UL	1, 1
Protocol			(S) TE	0, 1
Application Profile			(S) TE	0, 1
Name of Resource			(S) TE	0, 1

Online Resource Description			(S) TE	0, 1
Online Function		1 : Download 3 : Offline Access 4 : Order 5 : Search 6 : Complete Metadata 7 : Browse Graphic 8 : Upload 9 : Email Service 10 : Browsing 11 : File Access	(S) EN	0, 1
Protocol request			(S) TE	0, 1
Source			(S) TE	0, 1
Source Type		1 : Law or Regulation 2 : Official Publication 7 : Mariner Report, Confirmed 8 : Mariner Report, Not Confirmed 9 : Industry Publications and Reports 10 : Remotely Sensed Images 11 : Photographs 12 : Products Issued by HO Services 13 : News Media 14 : Traffic Data	(S) EN	0, 1
Reported Date	(SORDAT)		(S) TD	0, 1
<p><u>INT 1 Reference:</u> --</p> <p><u>Remarks:</u></p> <p><u>Distinction:</u></p>				

12 Limitation by Vessels Characteristics and Cargo

12.1 Applicability

<p>IHO Definition: Describes the relationship between vessel characteristics and: (i) the applicability of an associated information object or feature to the vessel; or, (ii) the use of a facility, place, or service by the vessel; or, (iii) passage of the vessel through an area.</p>				
<p>S-10x Information Type: Applicability</p>				
<p>Super Type: InformationType (9.2)</p>				
<p>Primitives: None</p>				
<p><i>Real World</i></p>		<p><i>Paper Chart Symbol</i></p>		<p><i>ECDIS Symbol</i></p>
S-10x Attribute	S-57 Acronym	Allowable Value	Encoding	Type
In Ballast				BO
Category of Cargo		2 : Container 5 : Passenger 6 : Livestock 7 : Dangerous or Hazardous 8 : Heavy Lift 10 : Dry Bulk Cargo 11 : Liquid Bulk Cargo 12 : Reefer Container Cargo 13 : Ro-Ro Cargo 14 : Project Cargo 15 : Break Bulk Cargo	EN	0, *
Category Of Dangerous Or Hazardous Cargo		1 : IMDG Code Class 1 Div. 1.1 2 : IMDG Code Class 1 Div. 1.2 3 : IMDG Code Class 1 Div. 1.3 4 : IMDG Code Class 1 Div. 1.4 5 : IMDG Code Class 1 Div. 1.5 6 : IMDG Code Class 1 Div. 1.6	EN	0, *

		<p>7 : IMDG Code Class 2 Div. 2.1</p> <p>8 : IMDG Code Class 2 Div. 2.2</p> <p>9 : IMDG Code Class 2 Div. 2.3</p> <p>10 : IMDG Code Class 3</p> <p>11 : IMDG Code Class 4 Div. 4.1</p> <p>12 : IMDG Code Class 4 Div. 4.2</p> <p>13 : IMDG Code Class 4 Div. 4.3</p> <p>14 : IMDG Code Class 5 Div. 5.1</p> <p>15 : IMDG Code Class 5 Div. 5.2</p> <p>16 : IMDG Code Class 6 Div. 6.1</p> <p>17 : IMDG Code Class 6 Div. 6.2</p> <p>18 : IMDG Code Class 7</p> <p>19 : IMDG Code Class 8</p> <p>20 : IMDG Code Class 9</p> <p>21 : Harmful Substances in Packaged Form</p>		
<p>Category of Vessel</p>		<p>1 : General Cargo Vessel</p> <p>2 : Container Carrier</p> <p>3 : Tanker</p> <p>4 : Bulk Carrier</p> <p>5 : Passenger Vessel</p> <p>6 : Roll-On Roll-Off</p> <p>7 : Refrigerated Cargo Vessel</p> <p>8 : Fishing Vessel</p> <p>9 : Service</p> <p>10 : Warship</p> <p>11 : Towed or Pushed Composite Unit</p> <p>12 : Tug and Tow</p> <p>13 : Light Recreational</p> <p>14 : Semi-Submersible Offshore Installation</p>	<p>CL</p>	<p>0, 1</p>

		15 : Jack-Up Exploration or Project Installation 16 : Livestock Carrier 17 : Sport Fishing		
Category of Vessel Registry		1 : Domestic 2 : Foreign	EN	0, 1
Logical Connectives		1 : Logical Conjunction 2 : Logical Disjunction	EN	0, 1
Thickness of Ice Capability			IN	0, 1
Vessel Performance			TE	0, 1
Information			C	0, *
File Locator			(S) TE	0, 1
File Reference	(TXTDSC)		(S) TE	0, 1
Headline			(S) TE	0, * (ordered)
Language			(S) TE	0, 1
Text	(INFORM) (NINFOM)		(S) TE	0, 1
Vessels Measurements			C	0, *
Comparison Operator		1 : Greater Than 2 : Greater Than or Equal To 3 : Less Than 4 : Less Than or Equal To 5 : Equal To 6 : Not Equal To	(S) EN	1, 1
Vessels Characteristics		1 : Length Overall 2 : Length at Waterline 3 : Breadth 4 : Draught 6 : Displacement Tonnage 7 : Displacement Tonnage, Light 8 : Displacement Tonnage, Loaded 9 : Deadweight Tonnage	(S) EN	1, 1

		10 : Gross Tonnage 11 : Net Tonnage 12 : Panama Canal/Universal Measurement System Net Tonnage 13 : Suez Canal Net Tonnage		
Vessels Characteristics Value			(S) RE	1, 1
Vessels Characteristics Unit		3 : Metric Ton 4 : Ton 5 : Short Ton 6 : Gross Ton 7 : Net Ton 9 : Suez Canal Net Tonnage	(S) EN	1, 1

INT 1 Reference: --

12.1.1 General

Clause 4.2.1.9 of the main PS contains a comprehensive discussion of the use of Applicability to describe subsets of vessels according to dimensions, types, cargo, and other characteristics.

Remarks:

- Multiple values of *Category of Cargo* and of *Category of Dangerous Or Hazardous Cargo* should be treated as “inclusive OR” (i.e., if *Category of Cargo*=1 and 2, then it means vessels with either bulk or container cargo or both).
- Limitations which cannot be expressed using more specific attributes should be encoded in text form in the *textContent* attribute.

Distinction:

Feature/Information associations

Type	Association Name	Association Ends					
		Class	Role	Mult	Class	Role	Mult
association	Inclusion Type	Applicability	isApplicableTo	0, *	AbstractRXN	theApplicableRXN	0, *

13 Harbour Entrance

13.1 Entrance

<u>IHO Definition:</u> The seaward end of a channel, harbour, dock, etc.					
<u>S-10x Information Type:</u> Entrance					
<u>Super Type:</u> InformationType (9.2)					
<u>Primitives:</u> None					
<i>Real World</i>	<i>Paper Chart Symbol</i>	<i>ECDIS Symbol</i>			
S-10x Attribute	S-57 Acronym	Allowable Value	Encoding	Type	Multiplicity
Entrance Description				TE	0, 1
Associated Feature Name				TE	0, *
Local Knowledge Description				TE	0, 1
Approach Description				TE	0, 1
Marked By				C	0, *
Text Content				(S) C	1, *
Category of text		1 : Abstract or Summary 2 : Extract 3 : Full Text		(S) EN	0, 1
Information				(S) C	0, *
File Locator				(S) TE	0, 1
File Reference	(TXTDSC)			(S) TE	0, 1
Headline				(S) TE	0, * (ordered)
Language				(S) TE	0, 1
Text	(INFORM) (NINFOM)			(S) TE	0, 1
Online Resource				(S) C	0, 1
Online Resource Linkage URL				(S) UL	1, 1
Protocol				(S) TE	0, 1

Application Profile			(S) TE	0, 1
Name of Resource			(S) TE	0, 1
Online Resource Description			(S) TE	0, 1
Online Function		1 : Download 3 : Offline Access 4 : Order 5 : Search 6 : Complete Metadata 7 : Browse Graphic 8 : Upload 9 : Email Service 10 : Browsing 11 : File Access	(S) EN	0, 1
Protocol request			(S) TE	0, 1
Source			(S) TE	0, 1
Source Type		1 : Law or Regulation 2 : Official Publication 7 : Mariner Report, Confirmed 8 : Mariner Report, Not Confirmed 9 : Industry Publications and Reports 10 : Remotely Sensed Images 11 : Photographs 12 : Products Issued by HO Services 13 : News Media 14 : Traffic Data	(S) EN	0, 1
Reported Date	(SORDAT)		(S) TD	0, 1
Landmark Description			C	0, *
Text Content			(S) C	1, *
Category of text		1 : Abstract or Summary 2 : Extract 3 : Full Text	(S) EN	0, 1

Information			(S) C	0, *
File Locator			(S) TE	0, 1
File Reference	(TXTDSC)		(S) TE	0, 1
Headline			(S) TE	0, * (ordered)
Language			(S) TE	0, 1
Text	(INFORM) (NINFOM)		(S) TE	0, 1
Online Resource			(S) C	0, 1
Online Resource Linkage URL			(S) UL	1, 1
Protocol			(S) TE	0, 1
Application Profile			(S) TE	0, 1
Name of Resource			(S) TE	0, 1
Online Resource Description			(S) TE	0, 1
Online Function		1 : Download 3 : Offline Access 4 : Order 5 : Search 6 : Complete Metadata 7 : Browse Graphic 8 : Upload 9 : Email Service 10 : Browsing 11 : File Access	(S) EN	0, 1
Protocol request			(S) TE	0, 1
Source			(S) TE	0, 1
Source Type		1 : Law or Regulation 2 : Official Publication 7 : Mariner Report, Confirmed 8 : Mariner Report, Not Confirmed 9 : Industry Publications and Reports	(S) EN	0, 1

		10 : Remotely Sensed Images 11 : Photographs 12 : Products Issued by HO Services 13 : News Media 14 : Traffic Data		
Reported Date	(SORDAT)		(S) TD	0, 1
Offshore Mark Description			C	0, *
Text Content			(S) C	1, *
Category of text		1 : Abstract or Summary 2 : Extract 3 : Full Text	(S) EN	0, 1
Information			(S) C	0, *
File Locator			(S) TE	0, 1
File Reference	(TXTDSC)		(S) TE	0, 1
Headline			(S) TE	0, * (ordered)
Language			(S) TE	0, 1
Text	(INFORM) (NINFOM)		(S) TE	0, 1
Online Resource			(S) C	0, 1
Online Resource Linkage URL			(S) UL	1, 1
Protocol			(S) TE	0, 1
Application Profile			(S) TE	0, 1
Name of Resource			(S) TE	0, 1
Online Resource Description			(S) TE	0, 1
Online Function		1 : Download 3 : Offline Access 4 : Order 5 : Search 6 : Complete Metadata 7 : Browse Graphic	(S) EN	0, 1

		8 : Upload 9 : Email Service 10 : Browsing 11 : File Access		
Protocol request			(S) TE	0, 1
Source			(S) TE	0, 1
Source Type		1 : Law or Regulation 2 : Official Publication 7 : Mariner Report, Confirmed 8 : Mariner Report, Not Confirmed 9 : Industry Publications and Reports 10 : Remotely Sensed Images 11 : Photographs 12 : Products Issued by HO Services 13 : News Media 14 : Traffic Data	(S) EN	0, 1
Reported Date	(SORDAT)		(S) TD	0, 1
Major Light Description			C	0, *
Text Content			(S) C	1, *
Category of text		1 : Abstract or Summary 2 : Extract 3 : Full Text	(S) EN	0, 1
Information			(S) C	0, *
File Locator			(S) TE	0, 1
File Reference	(TXTDSC)		(S) TE	0, 1
Headline			(S) TE	0, * (ordered)
Language			(S) TE	0, 1
Text	(INFORM) (NINFOM)		(S) TE	0, 1
Online Resource			(S) C	0, 1

Online Resource Linkage URL			(S) UL	1, 1
Protocol			(S) TE	0, 1
Application Profile			(S) TE	0, 1
Name of Resource			(S) TE	0, 1
Online Resource Description			(S) TE	0, 1
Online Function		1 : Download 3 : Offline Access 4 : Order 5 : Search 6 : Complete Metadata 7 : Browse Graphic 8 : Upload 9 : Email Service 10 : Browsing 11 : File Access	(S) EN	0, 1
Protocol request			(S) TE	0, 1
Source			(S) TE	0, 1
Source Type		1 : Law or Regulation 2 : Official Publication 7 : Mariner Report, Confirmed 8 : Mariner Report, Not Confirmed 9 : Industry Publications and Reports 10 : Remotely Sensed Images 11 : Photographs 12 : Products Issued by HO Services 13 : News Media 14 : Traffic Data	(S) EN	0, 1
Reported Date	(SORDAT)		(S) TD	0, 1
Useful Mark Description			C	0, *
Text Content			(S) C	1, *

Category of text		1 : Abstract or Summary 2 : Extract 3 : Full Text	(S) EN	0, 1
Information			(S) C	0, *
File Locator			(S) TE	0, 1
File Reference	(TXTDSC)		(S) TE	0, 1
Headline			(S) TE	0, * (ordered)
Language			(S) TE	0, 1
Text	(INFORM) (NINFOM)		(S) TE	0, 1
Online Resource			(S) C	0, 1
Online Resource Linkage URL			(S) UL	1, 1
Protocol			(S) TE	0, 1
Application Profile			(S) TE	0, 1
Name of Resource			(S) TE	0, 1
Online Resource Description			(S) TE	0, 1
Online Function		1 : Download 3 : Offline Access 4 : Order 5 : Search 6 : Complete Metadata 7 : Browse Graphic 8 : Upload 9 : Email Service 10 : Browsing 11 : File Access	(S) EN	0, 1
Protocol request			(S) TE	0, 1
Source			(S) TE	0, 1
Source Type		1 : Law or Regulation 2 : Official Publication 7 : Mariner Report, Confirmed	(S) EN	0, 1

		8 : Mariner Report, Not Confirmed 9 : Industry Publications and Reports 10 : Remotely Sensed Images 11 : Photographs 12 : Products Issued by HO Services 13 : News Media 14 : Traffic Data		
Reported Date	(SORDAT)		(S) TD	0, 1
Text Content			C	0, *
Category of text		1 : Abstract or Summary 2 : Extract 3 : Full Text	(S) EN	0, 1
Information			(S) C	0, *
File Locator			(S) TE	0, 1
File Reference	(TXTDSC)		(S) TE	0, 1
Headline			(S) TE	0, * (ordered)
Language			(S) TE	0, 1
Text	(INFORM) (NINFOM)		(S) TE	0, 1
Online Resource			(S) C	0, 1
Online Resource Linkage URL			(S) UL	1, 1
Protocol			(S) TE	0, 1
Application Profile			(S) TE	0, 1
Name of Resource			(S) TE	0, 1
Online Resource Description			(S) TE	0, 1
Online Function		1 : Download 3 : Offline Access 4 : Order 5 : Search 6 : Complete Metadata	(S) EN	0, 1

		7 : Browse Graphic 8 : Upload 9 : Email Service 10 : Browsing 11 : File Access		
Protocol request			(S) TE	0, 1
Source			(S) TE	0, 1
Source Type		1 : Law or Regulation 2 : Official Publication 7 : Mariner Report, Confirmed 8 : Mariner Report, Not Confirmed 9 : Industry Publications and Reports 10 : Remotely Sensed Images 11 : Photographs 12 : Products Issued by HO Services 13 : News Media 14 : Traffic Data	(S) EN	0, 1
Reported Date	(SORDAT)		(S) TD	0, 1
<p><u>INT 1 Reference: --</u></p> <p>13.1.1 General</p> <p>[Reserved for development in a future edition.]</p> <p><u>Remarks:</u></p> <p><u>Distinction:</u></p>				

14 Spatial Quality

14.1 Spatial Quality

<u>IHO Definition:</u> The indication of the quality of the locational information for features in a dataset.					
<u>S-10x Information Type:</u> Spatial Quality					
<u>Super Type:</u>					
<u>Primitives:</u> None					
<i>Real World</i>	<i>Paper Chart Symbol</i>	<i>ECDIS Symbol</i>			
S-10x Attribute	S-57 Acronym	Allowable Value	Encoding	Type	Multiplicity
Quality of Horizontal Measurement	(QUAPOS)	1 : Surveyed 2 : Unsurveyed 3 : Inadequately Surveyed 4 : Approximate 5 : Position Doubtful 6 : Unreliable 7 : Reported (Not Surveyed) 8 : Reported (Not Confirmed) 9 : Estimated 10 : Precisely Known 11 : Calculated		EN	0, 1
Spatial Accuracy				C	0, *
Fixed date range				(S) C	0, 1
Date Start	(DATSTA)			(S) TD	0, 1
Date End	(DATEND)			(S) TD	0, 1
Horizontal Position Uncertainty	(POSACC)			(S) C	0, 1
Uncertainty Fixed	(POSACC) (SOUACC) (VERACC)			(S) RE	1, 1
Uncertainty Variable Factor				(S) RE	0, 1

Vertical Uncertainty	(VERACC)		(S) C	0, 1
Uncertainty Fixed	(POSACC) (SOUACC) (VERACC)		(S) RE	1, 1
Uncertainty Variable Factor			(S) RE	0, 1
<p><u>INT 1 Reference:</u> --</p> <p><u>Remarks:</u></p> <p><u>Distinction:</u></p>				

15 Association Names

15.1 Additional Information

IHO Definition: A feature association for the binding between at least one instance of a geo feature and an instance of an information type.

Remarks:

Role information ProvidedFor encodable only as a generic inverse association in feature objects in 3.0.0 datasets

Role Type	Role	Associated With	Multiplicity
Association	Information provided for	Information Type, Feature Type	0, *
	Provides information	Nautical Information	0, *

15.2 Authority Contact

IHO Definition: Contact information for an authority

Remarks:

•No remarks.

Role Type	Role	Associated With	Multiplicity
Association	Contact details (reference)	Contact details	0, *

	Authority (reference)	Authority	0, *
--	-----------------------	------------------	------

15.3 Authority Hours

<u>IHO Definition:</u> Service hours for an authority			
<u>Remarks:</u>			
•No remarks.			
Role Type	Role	Associated With	Multiplicity
Association	Service Hours (reference)	Service Hours	0, *
	Authority service hours	Authority	0, *

15.4 Associated RxN

<u>IHO Definition:</u> Association between a geographic location and a regulation, restriction, recommendation, or nautical information			
<u>Remarks:</u>			
Role appliesInLocation encodable only as a generic inverse association in 3.0.0 datasets as it is an information->feature link			
Role Type	Role	Associated With	Multiplicity
Association	The RxN	AbstractRxN	0, *
	Applies in location	Feature Type	

15.5 Exceptional Workday

<u>IHO Definition:</u> Exception to the usual working day			
<u>Remarks:</u>			
•No remarks.			
Role Type	Role	Associated With	Multiplicity
Association	Partial working day	Non-Standard Working Day	0, *

	The service hours for a non-standard workday	Service Hours	
--	--	----------------------	--

15.6 Inclusion Type

<u>IHO Definition:</u> Association class specifying the relationship between the subset of vessels described by an APPLIC data object and a regulation (restriction, recommendation, or nautical information).			
<u>Remarks:</u>			
•No remarks.			
Role Type	Role	Associated With	Multiplicity
Association	Is applicable to	Applicability	0, *
	The applicable RxN	AbstractRxN	0, *

15.7 Limit Entrance

<u>IHO Definition:</u> Association between a limit feature and the entrance for the limit.			
<u>Remarks:</u>			
•No remarks.			
Role Type	Role	Associated With	Multiplicity
Association	Entrance Reference		0, 1
	Entrance To	Outer Limit	

15.8 Permission Type

<u>IHO Definition:</u> Association class for associations describing whether the subsets of vessels determined by the ship characteristics specified in APPLIC may (or must, etc.) transit, enter, or use a feature.			
<u>Remarks:</u>			
•No remarks.			
Role Type	Role	Associated With	Multiplicity

Association	Permission	Applicability	0, *
	Vessel location	Feature Type	0, *

15.9 Related organisation

<u>IHO Definition:</u> Related Organisation			
<u>Remarks:</u>			
•No remarks.			
Role Type	Role	Associated With	Multiplicity
Association	The organisation	Authority	0, *
	The information	AbstractRxN	0, *

15.10 Service Contact

<u>IHO Definition:</u> Contact details for a service or facility			
<u>Remarks:</u>			
•No remarks.			
Role Type	Role	Associated With	Multiplicity
Association	Contact details (reference)	Contact Details	0, *
	Service place	Organization Contact Area	

15.11 Service Control

<u>IHO Definition:</u> Association between a geographically located service and the organisation that controls it			
<u>Remarks:</u>			
This is an information association linking a location where a service is provided with an information type describing the provider. Contrast to serviceProvisionArea, which is a feature association linking the area served with another feature describing the provider. Role controlledService encodable only as a generic inverse association in 3.0.0 datasets as it is an information->feature link			
Role Type	Role	Associated With	Multiplicity

Association	Control authority	Authority	0, 1
	Controlled service	Supervised Area	

15.12 Spatial Association

<u>IHO Definition:</u> Association for linking spatial quality to spatial objects.			
<u>Remarks:</u>			
•No remarks.			
Role Type	Role	Associated With	Multiplicity
	Defined for	(spatial primitive)	0, *
	Defines	Spatial Quality	0, 1

15.13 Location Hours

<u>IHO Definition:</u> Working hours for a service or facility described by a geographic location.			
<u>Remarks:</u>			
This association links a geo feature to a Service Hours object. Distinction: authyHours, which links an information type (Authority) to a Service Hours object.			
Role Type	Role	Associated With	Multiplicity
Association	Facility Operating Hours	Anchor Berth, Anchorage Area, Berth, Dock Area, Dry Dock, Dumping Ground, Floating Dock, Gridiron, Harbour Area (Administrative), Harbour Area Section, Harbour Basin, Mooring/Warping Facility, Pilot Boarding Place, Seaplane Landing Area, Terminal, Turning Basin, Waterway Area	
	Location service hours	Service Hours	0, 1

15.14 Service Availability

<u>IHO Definition:</u> The services available within a location.			
<u>Remarks:</u>			
•No remarks.			

Role Type	Role	Associated With	Multiplicity
Association	Service Description Reference	Available Port Services	0, 1
	Location Served	Anchor Berth, Berth, Dock Area, Harbour Area (Administrative), Harbour Area Section, Mooring/Warping Facility, Terminal	

15.15 Subsection

<u>IHO Definition:</u> A division of a feature into parts of the same type as the whole.			
<u>Remarks:</u>			
•No remarks.			
Role Type	Role	Associated With	Multiplicity
Aggregation	Constitute	Harbour Area Section	0, 1
	Sub-Unit	Harbour Area Section	0, *

15.16 Infrastructure

<u>IHO Definition:</u> The infrastructure facilities in an area.			
<u>Remarks:</u>			
•No remarks.			
Role Type	Role	Associated With	Multiplicity
Association	Has Infrastructure	Harbour Physical Infrastructure	0, *
	Infrastructure Location	Harbour Area Section, Terminal	0, 1

15.17 Primary/Auxiliary Facility

<u>IHO Definition:</u> Describes the relationship between a primary feature and a feature that plays a supporting role in the use of the primary facility by a vessel.			
<u>Remarks:</u>			
•No remarks.			

Role Type	Role	Associated With	Multiplicity
Association	Auxiliary Facility	Mooring/Warping Facility	0, *
	Primary Facility	Anchor Berth, Berth Position	0, 1

15.18 Demarcation

<u>IHO Definition:</u> Demarcation of location(s) within a feature by relation to another feature or features			
<u>Remarks:</u>			
•No remarks.			
Role Type	Role	Associated With	Multiplicity
Composition	Demarcated Feature	Berth	1, 1
	Demarcation Indicator	Berth Position	0, *

15.19 Jurisdictional Limit

<u>IHO Definition:</u> The limit(s) of a jurisdiction claimed by a coastal State.			
<u>Remarks:</u>			
•No remarks.			
Role Type	Role	Associated With	Multiplicity
Association	Limit Extent	Outer Limit	0, 1
	Limit Reference	Harbour Area (Administrative)	1, 1

15.20 Layout Division

<u>IHO Definition:</u> A division of a feature into parts of type(s) different from the type of the whole.			
<u>Remarks:</u>			
•No remarks.			
Role Type	Role	Associated With	Multiplicity

Aggregation	Component of	Harbour Area (Administrative)	1, 1
	Layout Unit	Anchorage Area, Berth, Dock Area, Dumping Ground, Harbour Area Section, Harbour Basin, Pilot Boarding Place, Seaplane Landing Area, Terminal, Turning Basin, Waterway Area	0, *

15.21 Text Association

<p><u>IHO Definition:</u> A feature association for the binding between a geo feature and the cartographically positioned location for text.</p> <p><u>Remarks:</u></p> <p>•No remarks.</p>			
Role Type	Role	Associated With	Multiplicity
Association	Positions	Text Placement	0, 1
	Identifies	Feature Type	0, *

16 Association Roles

16.1 Component of

IHO Definition: A pointer to the aggregate in a whole-part relationship.

16.2 Constitute

IHO Definition: Reference to a whole of the same type as the part feature in the relationship.

16.3 The applicable RxN

IHO Definition: The applicable regulation, restriction, recommendation or nautical information

16.4 Applies in location

IHO Definition: The location in which the information item applies

16.5 Authority (reference)

IHO Definition: A pointer to an Authority object

16.6 Authority service hours

IHO Definition: The authority for which service hours are given

16.7 Contact details (reference)

IHO Definition: A pointer to an Contact Details object

16.8 Auxiliary Facility

IHO Definition: A reference to a feature that supplements or supports the use of the primary feature in an AuxiliaryFacility relationship.

16.9 Control authority

IHO Definition: The controlling organization or authority for a geographically located service

16.10 Controlled service

IHO Definition: The service controlled by an organisation or authority

16.11 Defined for

IHO Definition: A pointer to a specific spatial type(s).

16.12 Defines

IHO Definition: A pointer to an information type providing spatial quality information.

16.13 Demarcated Feature

IHO Definition: Reference to the feature within which locations are demarcated.

16.14 Demarcation Indicator

IHO Definition: Reference to a feature demarcating a location within another feature.

16.15 Entrance Reference

IHO Definition: Reference to an information type describing the entrance to a limit area.

16.16 Entrance To

IHO Definition: A reference to the feature to which entrance information pertains.

16.17 Has Infrastructure

IHO Definition: Reference to the feature describing a particular instance of physical infrastructure.

16.18 Identifies

IHO Definition: A pointer to a specific feature(s).

16.19 Infrastructure Location

IHO Definition: Reference to the feature within which the infrastructure is located.

16.20 Information provided for

IHO Definition: A pointer to a specific feature(s) for which further information is required.

16.21 Is applicable to

IHO Definition: The object or class of objects to which the regulation, restriction, recommendation, or nautical information applies

16.22 Limit Extent

IHO Definition: Reference to a feature demarcating the extent to which a coastal State claims or may claim a specific jurisdiction.

16.23 Limit Reference

IHO Definition: Reference to the feature for which a coastal State claims a specific jurisdiction different from the feature's geographic boundary.

16.24 Location service hours

IHO Definition: Reference to the location for which service hours are given.

16.25 Layout Unit

IHO Definition: A reference to the diverse units comprising a feature of a different type.

16.26 Location Served

IHO Definition: Reference to the location (feature) where specified services are available.

16.27 Facility Operating Hours

IHO Definition: Reference to information about the days and times during which a facility operates or may be used.

16.28 Partial working day

IHO Definition: The work hours for a non-standard workday

16.29 Permission

IHO Definition: The permissions for a location

16.30 Positions

IHO Definition: A pointer to a specific cartographically positioned location for text.

16.31 Primary Facility

IHO Definition: A reference to the primary feature in an Auxiliaryfacility relationship.

16.32 Provides information

IHO Definition: A pointer to an object that provides more information about the referencing feature or information type.

16.33 Service Description Reference

IHO Definition: Reference to an information object describing services.

16.34 The information

IHO Definition: Information related to an organisation

16.35 The organisation

IHO Definition: The organisation to which information relates

16.36 The RxN

IHO Definition: The regulation, restriction, recommendation, or nautical information

16.37 Service Hours (reference)

IHO Definition: Service hours for an authority or service provider

16.38 The service hours for a non-standard workday

IHO Definition: The usual service hours to which an exception applies

16.39 Service place

IHO Definition: Pointer to service or facility

16.40 Sub-Unit

IHO Definition: Reference to a part of the same type as the whole feature in the relationship.

16.41 Vessel location

IHO Definition: The location to which the permission statement applies

17 Attribute and Enumerate Descriptions

[This section was generated automatically using S-100 tools and does not contain attribute types or constraints. See the review print of the feature catalogue for that information. Also, encoding instructions are provided for only a few attributes in this edition.]

17.1 Administrative Division

IHO Definition: A generic term for an administrative region within a country at a level below that of the sovereign state.

Remarks:

•No remarks.

17.2 Applicable Load Line Zone

IHO Definition: The load line zone in which the port is located. Defined by the International Convention on Load Lines.

Remarks:

•No remarks.

17.3 Application Profile

IHO Definition: Name of an application profile that can be used with the online resource.

Remarks:

•No remarks.

17.4 Approach Description

IHO Definition: Description of the approach to a location.

Remarks:

•No remarks.

17.5 Associated Feature Name

IHO Definition: The name of an associated feature.

Remarks:

•No remarks.

17.6 Available Berthing Length

IHO Definition: The length of a berth or dock which is available for use.

Remarks:

•No remarks.

17.7 Berthing Assistance

IHO Definition: Classification of assistance for mooring or anchoring operations.

1) Berthing Information

IHO Definition: Information about assistance or arrangements for a service related to berthing operations.

2) Line Personnel

IHO Definition: Personnel specializing in the mooring and unmooring of vessels.

3) Mooring Boat

IHO Definition: A boat which assists the securement of a vessel to a berth or mooring with ropes or anchor.

4) Mule

IHO Definition: A locomotive for moving vessels.

5) Tugboat

IHO Definition: A powerful small boat designed to pull or push larger ships or powerless barges.

Remarks:

•No remarks.

17.8 Bollard Description

IHO Definition: A textual description of the type of bollard at a berth or mooring facility.

Remarks:

•No remarks.

17.9 Bollard Pull

IHO Definition: The rated pull force for a bollard or other structure used to secure a vessel's lines at a berth, a mooring facility or to a tug.

Remarks:

•No remarks.

17.10 Bollard Number

IHO Definition: An identifier used to locate a specific bollard.

Remarks:

•No remarks.

17.11 Call Name

IHO Definition: The designated call name of a station; for example, radio station, radar station, pilot.

Remarks:

This is the name used when calling a radio station by radio; for example, "Singapore Pilots".

17.12 Call Sign

IHO Definition: The designated call-sign of a station (radio station, radar station, pilot, ...).

Remarks:

•No remarks.

17.13 Cardinal Direction

IHO Definition: Principal and intermediate compass points.

1) North

IHO Definition: 348.75-011.25 degrees (true north).

2) North Northeast

IHO Definition: 011.25 - 033.75 degrees.

3) Northeast

IHO Definition: 033.75 - 056.25 degrees.

4) East Northeast

IHO Definition: 056.25-078.75 degrees.

5) East

IHO Definition: 078.75-101.25 degrees

6) East Southeast

IHO Definition: 101.25-123.75 degrees.

7) Southeast

IHO Definition: 123.75-146.25 degrees.

8) South Southeast

IHO Definition: 146.25-168.75 degrees.

9) South

IHO Definition: 168.75-191.25 degrees

10) South Southwest

IHO Definition: 191.25-213.75 degrees.

11) Southwest

IHO Definition: 213.75-236.25 degrees.

12) West Southwest

IHO Definition: 236.25-258.75 degrees.

13) West

IHO Definition: 258.75-281.25 degrees.

14) West Northwest

IHO Definition: 281.25-303.75 degrees.

15) Northwest

IHO Definition: 303.75 - 326.25 degrees.

16) North Northwest

IHO Definition: 326.25 - 348.75 degrees.

Remarks:

•No remarks.

17.14 Cargo Service

IHO Definition: Classification of services related to the goods or items carried by vessels.

1) Stevedoring

IHO Definition: The loading, unloading, moving or handling of cargo, ship's stores, gear, or other materials, into, in, on, or out of any vessel.

2) Cargo Surveying

IHO Definition: Inspection, evaluation or monitoring of the quantity, stowage, loading and unloading, and condition of cargo, and the effects of cargoes on vessel stability and safety.

3) Cargo Lashing

IHO Definition: The securement of cargo to the ship's structure and/or other cargo.

4) Draught Survey

IHO Definition: Determination of the quantity of certain types of bulk cargo by assessment of its effect on displacement when loaded in a vessel.

Remarks:

•No remarks.

17.15 Category of Authority

IHO Definition: The type of person, government agency or organisation granted powers of managing or controlling access to and/or activity in an area.

2) Border Control

IHO Definition: The administration to prevent or detect and prosecute violations of rules and regulations at international boundaries.

3) Police

IHO Definition: The department of government, or civil force, charged with maintaining public order.

4) Port

IHO Definition: Person or corporation, owners of, or entrusted with or invested with the power of managing a port. May be called a Harbour Board, Port Trust, Port Commission, Harbour Commission, Marine Department.

5) Immigration

IHO Definition: The authority controlling people entering a country.

6) Health

IHO Definition: The authority with responsibility for checking the validity of the health declaration of a vessel and for declaring free pratique.

7) Coast Guard

IHO Definition: Organization keeping watch on shipping and coastal waters according to governmental law; normally the authority with responsibility for search and rescue.

8) Agricultural

IHO Definition: The authority with responsibility for preventing infection of the agriculture of a country and for the protection of the agricultural interests of a country.

9) Military

IHO Definition: A military authority which provides control of access to or approval for transit through designated areas or airspace.

10) Private Company

IHO Definition: A private or publicly owned company or commercial enterprise which exercises control of facilities, for example a calibration area.

11) Maritime Police

IHO Definition: A governmental or military force with jurisdiction in territorial waters. Examples could include Gendarmerie Maritime, Carabinerie, and Guardia Civil.

12) Environmental

IHO Definition: An authority with responsibility for the protection of the environment.

13) Fishery

IHO Definition: An authority with responsibility for the control of fisheries.

14) Finance

IHO Definition: An authority with responsibility for the control and movement of money.

15) Maritime

IHO Definition: A national or regional authority charged with administration of maritime affairs.

16) Customs

IHO Definition: The agency or establishment for collecting duties, tolls.

Remarks:

•No remarks.

17.16 Category of Berth Location

IHO Definition: Classification of a berth according to the method of describing its location or extent.

1) Wharf Reference Metre Mark

IHO Definition: A wharf or quay with reference position(s) given by one or more metre marks.

2) Wharf Reference Position

IHO Definition: A wharf or quay with reference position(s) given by one or more point or points in geographic coordinates.

3) Pier (Jetty)

IHO Definition: A long, narrow structure extending into the water to afford a berthing place for vessels, to serve as a promenade, etc.

4) Conventional Mooring

IHO Definition: Mooring using the vessel's anchors and buoys to secure the vessel at multiple points.

Remarks:

•No remarks.

17.17 Category of Cargo

IHO Definition: Classification of the different types of cargo that a ship may be carrying.

2) Container

IHO Definition: One of a number of standard sized cargo carrying units, secured using standard corner attachments and bar.

5) Passenger

IHO Definition: A fee paying traveller.

6) Livestock

IHO Definition: Live animals carried in bulk.

7) Dangerous or Hazardous

IHO Definition: Dangerous or hazardous cargo as described by the IMO International Maritime Dangerous Goods code.

8) Heavy Lift

IHO Definition: Indivisible heavy items of weight generally over 100 tons, and width or height greater than 100 metres.

10) Dry Bulk Cargo

IHO Definition: Commodity cargo that is transported unpackaged in large quantities. These types of goods usually need to be kept dry during the whole transportation period.

11) Liquid Bulk Cargo

IHO Definition: Liquids or gases that are transported in bulk and carried unpackaged.

12) Reefer Container Cargo

IHO Definition: Cargo transported in refrigerated containers, generally perishable commodities which require temperature-controlled transportation, such as fruit, meat, fish, vegetables, dairy products and other foods.

13) Ro-Ro Cargo

IHO Definition: Wheeled cargo, such as cars, busses, trucks, agricultural vehicles and cranes, that are driven on and off the ship on their own wheels or using a platform vehicle, such as a self-propelled modular transporter.

14) Project Cargo

IHO Definition: Project cargo is a term used to broadly describe the national or international transportation of large, heavy, high value, or critical (to the project they are intended for) pieces of equipment. Also commonly referred to as heavy lift, this includes shipments made of various components which need disassembly for shipment and reassembly after delivery.

15) Break Bulk Cargo

IHO Definition: Goods that are stowed on board ship in individually counted units, and not in intermodal containers nor in bulk as with oil or grain.

Remarks:

If item 7 is used, the nature of dangerous or hazardous cargoes can be amplified with category of dangerous or hazardous cargo.

17.18 Category of Communication Preference

IHO Definition: Classification of frequencies, VHF channels, telephone numbers, or other means of communication based on preference.

1) Preferred Calling

IHO Definition: The first choice channel or frequency to be used when calling a radio station.

2) Alternate Calling

IHO Definition: A channel or frequency to be used for calling a radio station when the preferred channel or frequency is busy or is suffering from interference.

3) Preferred Working

IHO Definition: The first choice channel or frequency to be used when working with a radio station.

4) Alternate Working

IHO Definition: A channel or frequency to be used for working with a radio station when the preferred working channel or frequency is busy or is suffering from interference.

Remarks:

•No remarks.

17.19 Category Of Dangerous Or Hazardous Cargo

IHO Definition: Classification of dangerous goods or hazardous materials based on the International Maritime Dangerous Goods Code (IMDG Code).

1) IMDG Code Class 1 Div. 1.1

IHO Definition: Explosives, Division 1: Substances and articles which have a mass explosion hazard.

2) IMDG Code Class 1 Div. 1.2

IHO Definition: Explosives, Division 2: substances and articles which have a projection hazard but not a mass explosion hazard

3) IMDG Code Class 1 Div. 1.3

IHO Definition: Explosives, Division 3: substances and articles which have a fire hazard and either a minor blast hazard or a minor projection hazard or both, but not a mass explosion hazard

4) IMDG Code Class 1 Div. 1.4

IHO Definition: Explosives, Division 4: substances and articles which present no significant hazard

5) IMDG Code Class 1 Div. 1.5

IHO Definition: Explosives, Division 5: very insensitive substances which have a mass explosion hazard

6) IMDG Code Class 1 Div. 1.6

IHO Definition: Explosives, Division 6: extremely insensitive articles which do not have a mass explosion hazard

7) IMDG Code Class 2 Div. 2.1

IHO Definition: Gases, flammable gases

8) IMDG Code Class 2 Div. 2.2

IHO Definition: Gases, non-flammable, non-toxic gases

9) IMDG Code Class 2 Div. 2.3

IHO Definition: Gases, toxic gases

10) IMDG Code Class 3

IHO Definition: flammable liquids

11) IMDG Code Class 4 Div. 4.1

IHO Definition: flammable solids, self-reactive substances and desensitized explosives

12) IMDG Code Class 4 Div. 4.2

IHO Definition: substances liable to spontaneous combustion

13) IMDG Code Class 4 Div. 4.3

IHO Definition: substances which, in contact with water, emit flammable gases

14) IMDG Code Class 5 Div. 5.1

IHO Definition: oxidizing substances

15) IMDG Code Class 5 Div. 5.2

IHO Definition: organic peroxides

16) IMDG Code Class 6 Div. 6.1

IHO Definition: toxic substances

17) IMDG Code Class 6 Div. 6.2

IHO Definition: infectious substances

18) IMDG Code Class 7

IHO Definition: Radioactive material

19) IMDG Code Class 8

IHO Definition: Corrosive substances

20) IMDG Code Class 9

IHO Definition: Miscellaneous dangerous substances and articles

21) Harmful Substances in Packaged Form

IHO Definition: Harmful substances are those substances which are identified as marine pollutants in the International Maritime Dangerous Goods Code (IMDG Code). Packaged form is defined as the forms of containment specified for harmful substances in the IMDG Code.

Remarks:

•No remarks.

17.20 Category of Depths Description

IHO Definition: Classification of significant aspects of depths about which information is provided.

1) Shoal

IHO Definition: A shallow elevation composed of unconsolidated material that may constitute a hazard to surface navigation.

2) General Depth

IHO Definition: General information about the vertical distance from the water surface to the bottom.

3) Controlling Depth

IHO Definition: The least depth in the approach or channel to an area, such as a port or anchorage, governing the maximum draft of vessels that can enter.

Remarks:

•No remarks.

17.21 Category of Harbour Facility

IHO Definition: Classification of harbour use.

1) RoRo Terminal

IHO Definition: A terminal for roll-on roll-off ferries.

3) Ferry Terminal

IHO Definition: A terminal for passenger and vehicle ferries.

4) Fishing Harbour

IHO Definition: A harbour with facilities for fishing boats.

5) Yacht Harbour/Marina

IHO Definition: A harbour facility for small boats, yachts, etc., where supplies, repairs, and various services are available.

6) Naval Base

IHO Definition: A centre of operations for naval vessels.

7) Tanker Terminal

IHO Definition: A terminal for the bulk handling of liquid cargoes.

8) Passenger Terminal

IHO Definition: A terminal for the loading and unloading of passengers.

9) Shipyard

IHO Definition: A place where ships are built or repaired.

10) Container Terminal

IHO Definition: A terminal with facilities to load/unload or store shipping containers.

11) Bulk Terminal

IHO Definition: A terminal for the handling of bulk materials such as iron ore, coal, etc.

12) Ship Lift

IHO Definition: A platform powered by synchronous electric motors (for example syncrolift) used to lift vessels (larger than boats) in and out of the water.

13) Straddle Carrier

IHO Definition: A wheeled vehicle designed to lift and carry containers or vessels within its own framework. It is used for moving, and sometimes stacking, shipping containers and vessels.

14) **Service Harbour**

IHO Definition: A harbour within which the floating equipment (dredges, tugs ...) of harbour services are stationed.

15) **Pilotage Service**

IHO Definition: The services of a person who directs the movements of a vessel through pilot waters, usually a person who has demonstrated extensive knowledge of channels, aids to navigation, dangers to navigation, etc., in a particular area and is licensed for that area, are available.

16) **Service and Repair**

IHO Definition: A place where mechanical services or repairs can be undertaken to engines or other vessel equipment.

17) **Quarantine Station**

IHO Definition: A medical control center located in an isolated spot ashore where patients with contagious diseases from vessel in quarantine are taken.

Remarks:

•No remarks.

17.22 Category of Mooring/Warping Facility

IHO Definition: A place or structure to which a vessel can be secured.

1) **Dolphin**

IHO Definition: A post or group of posts, used for mooring or warping a vessel, or as an aid to navigation. The dolphin may be in the water, on a wharf or on the beach.

2) **Deviation Dolphin**

IHO Definition: A post or group of posts, which a vessel may swing around for compass adjustment.

3) **Bollard**

IHO Definition: Small shaped post, mounted on a wharf or dolphin used to secure ship's lines.

4) **Tie-Up Wall**

IHO Definition: A section of wall designated for tying-up vessels awaiting transit. Bollards and mooring devices are available for both large and small ships.

5) **Post or Pile**

IHO Definition: A long heavy timber or section of steel, wood, concrete, etc., forced into the seabed to serve as a mooring facility.

6) **Mooring Cable**

IHO Definition: A chain or very strong fibre or wire rope used to anchor or moor vessels or buoys.

7) **Mooring Buoy**

IHO Definition: A buoy secured to the bottom by permanent moorings with means for mooring a vessel by use of its anchor chain or mooring lines.

Remarks:

•No remarks.

17.23 Category of Port Section

IHO Definition: Classification of subdivisions of a port or harbour area by usage.

1) Port Fairway

IHO Definition: The main navigable channel in a harbour or its approaches, for vessels of larger size.

3) Berth Pocket

IHO Definition: A body of water at a berth or anchor berth, of adequate dimensions to allow a vessel to make fast to the shore, mooring buoys, berthing dolphins or to anchor.

8) Seaplane Anchorage

IHO Definition: An area in which sea-planes anchor or may anchor.

9) Dredged Basin

IHO Definition: An area of water or channel enlargement of increased depth compared to adjacent areas, where the depth is maintained by dredging operations.

11) Port Safety Zone

IHO Definition: The area around a port facility or harbour installation within which vessels are prohibited from entering without permission.

12) Lay-by Berth

IHO Definition: A general berth for use by vessels for short term waiting until a loading or discharging berth is available.

Remarks:

•No remarks.

17.24 Category of Relationship

IHO Definition: Expresses constraints or requirements on vessel actions or activities in relation to a geographic feature, facility, or service.

1) Prohibited

IHO Definition: Use of facility, waterway or service is forbidden.

2) Not Recommended

IHO Definition: Use of facility, waterway or service is not recommended.

3) Permitted

IHO Definition: Use of facility, waterway, or service is permitted but **not required**.

4) Recommended

IHO Definition: Use of facility, waterway, or service is recommended.

5) Required

IHO Definition: Use of facility, waterway, or service is required.

6) Not Required

IHO Definition: Use of facility, waterway, or service is not required.

Remarks:

•No remarks.

17.25 Category of Schedule

IHO Definition: The type of schedule, for instance opening, **closure**, etc.

1) **Normal Operation**

IHO Definition: The service, office, is open, fully manned, and operating normally, or the area is accessible as usual.

2) Closure

IHO Definition: The service, office, or area is closed.

3) **Unmanned Operation**

IHO Definition: The service is available but not manned.

Remarks:

•No remarks.

17.26 Category of Temporal Variation

IHO Definition: An assessment of the likelihood of change over time.

1) **Extreme Event**

IHO Definition: Indication of the possible impact of a significant event (for example hurricane, earthquake, volcanic eruption, landslide, etc), which is considered likely to have changed the seafloor or landscape significantly.

2) **Likely to Change and Significant Shoaling Expected**

IHO Definition: Continuous or frequent change (for example river siltation, sand waves, seasonal storms, ice bergs, etc) that is likely to result in new significant shoaling.

3) **Likely to Change But Significant Shoaling Not Expected**

IHO Definition: Continuous or frequent change (for example sand wave shift, seasonal storms, ice bergs, etc) that is not likely to result in new significant shoaling.

4) Likely to Change

IHO Definition: Continuous or frequent change to non-bathymetric features (for example river siltation, glacier creep/recession, sand dunes, buoys, marine farms, etc).

5) **Unlikely to Change**

IHO Definition: Significant change to the seafloor is not expected.

6) Unassessed

IHO Definition: Not having been assessed.

Remarks:

•No remarks.

17.27 Category of text

IHO Definition: Classification of completeness of textual information in relation to the source.

1) Abstract or Summary

IHO Definition: A statement summarizing the important points of a text.

2) Extract

IHO Definition: An excerpt or excerpts from a text.

3) Full Text

IHO Definition: The whole text.

Remarks:

•No remarks.

17.28 Category of Vessel Registry

IHO Definition: The locality of vessel registration or enrolment relative to the nationality of a port, territorial sea, administrative area, exclusive zone or other location.

1) Domestic

IHO Definition: The vessel is registered or enrolled under the same national flag as the port, harbour, territorial sea, exclusive economic zone, or administrative area in which the object that possesses this attribute applies or is located.

2) Foreign

IHO Definition: The vessel is registered or enrolled under a national flag different from the port, harbour, territorial sea, exclusive economic zone, or other administrative area in which the object that possesses this attribute applies or is located.

Remarks:

•No remarks.

17.29 Cathodic Protection System

IHO Definition: A system used to protect metal structures against corrosion by supplying direct current to the immersed external surface of the structure.

Remarks:

•No remarks.

17.30 City Name

IHO Definition: The name of a town or city.

Remarks:

•No remarks.

17.31 Communication Channel

IHO Definition: A channel number assigned to a specific radio frequency, frequencies or frequency band.

Remarks:

The expected input is the specific VHF-Channel. The attribute 'communication channel' encodes the various VHF-channels used for communication.

17.32 Condition

IHO Definition: The various conditions of buildings and other constructions.

1) Under Construction

IHO Definition: Being built but not yet capable of function.

2) Ruined

IHO Definition: A structure in a decayed or deteriorated condition resulting from neglect or disuse, or a damaged structure in need of repair.

3) Under Reclamation

IHO Definition: An area of the sea, a lake or the navigable part of a river that is being reclaimed as land, usually by the dumping of earth and other material.

5) Planned Construction

IHO Definition: Detailed planning has been completed but construction has not been initiated.

Remarks:

The default 'condition' should be considered to be completed, undamaged and working normally.

17.33 Comparison Operator

IHO Definition: Numerical comparison.

1) Greater Than

IHO Definition: The value of the left value is greater than that of the right.

2) Greater Than or Equal To

IHO Definition: The value of the left expression is greater than or equal to that of the right.

3) Less Than

IHO Definition: The value of the left expression is less than that of the right.

4) Less Than or Equal To

IHO Definition: The value of the left expression is less than or equal to that of the right.

5) Equal To

IHO Definition: The two values are equivalent.

6) Not Equal To

IHO Definition: The two values are not equivalent.

Remarks:

Provides the relation between the value given in the model and the real ship's value.

17.34 Contact Instructions

IHO Definition: Instructions provided on how to contact a particular person, organisation or service.

Remarks:

•No remarks.

17.35 Country Name

IHO Definition: The name of a nation.

Remarks:

•No remarks.

17.36 Date End

IHO Definition: The latest date on which an object (for example a buoy) will be present.

Indication: Dates should be encoded using 4 digits for the calendar year (YYYY), 2 digits for the month (MM) (for example April = 04) and 2 digits for the day (DD). When no specific year, month and/or day is required/known, indication of the year, month and/or day is omitted.

Remarks:

Date End indicates the latest date of an event or the end of a date range. It is used to indicate the end of a fixed date range, the end of a periodic date range, or the removal or cancellation of a feature at a specific date in the future.

17.37 Date Fixed

IHO Definition: The date of an event.

Remarks:

•No remarks.

17.38 Date Start

IHO Definition: The earliest date on which an object (for example a buoy) will be present.

Remarks:

Date Start indicates the earliest date of an event or the start of a date range. It is used to indicate the start of a fixed date range, the start of a periodic date range, or the deployment or implementation of a feature at a specific date in the future.

17.39 Date Variable

IHO Definition: A day which is not fixed in the Gregorian calendar.

Remarks:

Examples: The fourth Thursday in November; new moon day of Kartika (Diwali); Easter Sunday.

17.40 Day of Week

IHO Definition: Any one of seven days in a week.

1) **Sunday**

IHO Definition: The first day of the week.

2) **Monday**

IHO Definition: The second day of the week.

3) **Tuesday**

IHO Definition: The third day of the week.

4) **Wednesday**

IHO Definition: The fourth day of the week.

5) **Thursday**

IHO Definition: The fifth day of the week.

6) **Friday**

IHO Definition: The sixth day of the week.

7) **Saturday**

IHO Definition: The seventh day of the week.

Remarks:

•No remarks.

17.41 Day of Week is Range

IHO Definition: A statement expressing if the days of the week identified define a range or not.

Remarks:

A True value is an indication that the identified days of the week define a range between and inclusive of those days.

17.42 Delivery Point

IHO Definition: Details of where post can be delivered such as the apartment, name and/or number of a street, building or PO Box.

Remarks:

•No remarks.

17.43 Development

IHO Definition: Describes a feature that is in development.

Remarks:

•No remarks.

17.44 Display Name

IHO Definition: A statement expressing if a feature name is to be displayed in certain system display settings or not.

Indication: A True value is an indication that the name is intended to be displayed.

Remarks:

Where it is allowable to encode multiple instances of feature name for a single feature instance, only one feature name instance can indicate that the name is to be displayed (display name set to True).

17.45 Distance

IHO Definition: A numeric measure of the spatial separation between two locations.

Remarks:

•No remarks.

17.46 Dynamic Resource

IHO Definition: Whether a vessel must use a shore-based or other resource to obtain up-to-date information.

1) **Static**

IHO Definition: The information is static, or a source of up-to-date information is unavailable or unknown.

2) **Mandatory External Dynamic**

IHO Definition: An external source of up-to-date information is available and interaction with it to obtain up-to-date information is required.

3) **Optional External Dynamic**

IHO Definition: An external source of up-to-date information is available but interaction with it to obtain up-to-date information is not required.

4) **Onboard Dynamic**

IHO Definition: Up-to-date information may be computed using only onboard resources.

Remarks:

•No remarks.

17.47 Elevation

IHO Definition: The altitude of the ground level of an object, measured from a specified vertical datum.

Remarks:

•No remarks.

17.48 Entrance Description

IHO Definition: Description of the seaward end of a channel, harbour, dock, etc.

Remarks:

•No remarks.

17.49 File Locator

IHO Definition: The location of a fragment of text or other information in a support file.

Attribute Type: text

Indication: The string encodes the location of a single fragment of text or other information contained in a support file.

Example: **p-224.105(a)(1)** (when used as the ID of a <div xml:id=" p-224.105(a)(1)"> element in an XML support file)

Remarks:

- The attribute **file locator** indicates the location of a section of text within the file referenced by the attribute **file reference** that is relevant for a particular feature.
- The value populated for **file locator** depends on the type of file:
 - Plain-text (S-100 support file format = "ASCII"): The offset of the start of the section relative to the beginning of the file (the first character in the file has offset 0).
 - HTML: A HTML fragment identifier; this is the value of the *name* or *id* attribute of a HTML element in the file.
 - XML: XML fragment identifier; that is, the value of an *xml:id* attribute of an element in the file.
- The type of file is provided in the support file discovery metadata block (see S-100 Part 17 S100_SupportFileFormat).

17.50 File Reference

IHO Definition: The file name of an externally referenced text file.

Remarks:

•No remarks.

17.51 Firefighting Service

IHO Definition: Services for combating fires, provided by different methods.

1) Shore-Based Firefighting

IHO Definition: Personnel and equipment that are capable of combating a fire from ashore.

2) Onboard Firefighting

IHO Definition: Trained firefighting personnel with the capability of boarding and combating a fire on a vessel.

3) Firefighting Boat

IHO Definition: Specialised watercraft with firefighting apparatus designed for fighting shoreline and shipboard fires

Remarks:

•No remarks.

17.52 Frequency Shore Station Receives

IHO Definition: The shore station receiver frequency.

Remarks:

•No remarks.

17.53 Frequency Shore Station Transmits

IHO Definition: The shore station transmitter frequency.

Remarks:

•No remarks.

17.54 GLN Extension

IHO Definition: The GLN extension component is used to identify internal physical locations within a location which is identified with a GLN. Must conform to the rules for GLN extension. (GS1 specification).

Remarks:

•No remarks.

17.55 Headline

IHO Definition: Words set at the head of a passage or page to introduce or categorize.

Example: **Weather and Tidal Information**

Remarks:

• The length of a *headline* value should be no more than 60 characters.

17.56 Global Location Number

IHO Definition: A globally unique, standardised identifier for parties and locations in business processes or supply chains.

Remarks:

•No remarks.

17.57 Heaving Lines From Shore

IHO Definition: Ships must take heaving lines thrown from the shore.

Remarks:

No remarks

17.58 Horizontal Distance Uncertainty

IHO Definition: The best estimate of the horizontal accuracy of horizontal clearances and distances.

Attribute Type: Real

Unit: Defined as an attribute in the ENC dataset metadata: metre (m)

Resolution: 0.1m

Format: xx.x

Example: **0.5** for an error of 0-5 metres.

Remarks:

- The expected input is the radius of the two-dimensional error.
- The error is assumed to be positive and negative. The plus/minus character must not be encoded

17.59 ID Code

IHO Definition: Identification code as specified in predefined system. Also called identification number.

Remarks:

- No remarks.

17.60 In Ballast

IHO Definition: Whether the vessel is in ballast.

Remarks:

- No remarks.

17.61 ISPS Level

IHO Definition: Classification of ISPS security levels according to the ISPS Code.

1) ISPS Level 1

IHO Definition: The level for which minimum appropriate protective security measures shall be maintained at all times.

2) ISPS Level 2

IHO Definition: The level for which appropriate additional protective security measures shall be maintained for a period of time as a result of heightened risk of a security incident.

3) ISPS Level 3

IHO Definition: The level for which further specific protective security measures shall be maintained for a limited period of time when a security incident is probable or imminent, although it may not be possible to identify the specific target.

Remarks:

- No remarks.

17.62 Language

IHO Definition: The method of human communication, either spoken or written, consisting of the use of words in a structured and conventional way.

Attribute Type: text

Indication: The language is encoded by a character code following ISO 639-2/T.

Format: c3 (**mandatory**)

Example: **eng** for English

Remarks:

The language is encoded by a 3 character code following ISO 639-2/T.

17.63 Local Knowledge Description

IHO Definition: Description of local knowledge that may be needed, for example to traverse a location.

Remarks:

•No remarks.

17.64 Location Maritime Resource Name

IHO Definition: Location identifier, based on MRN. This can be either a specific identifier for an identified physical location or a type-only identifier for a logical location, such as BERTH.

Remarks:

•No remarks.

17.65 Logical Connectives

IHO Definition: Expresses whether all the constraints described by its co-attributes must be satisfied, or only one such constraint need be satisfied.

1) Logical Conjunction

IHO Definition: All the conditions described by the other attributes of the object, or sub-attributes of the same complex attribute, are true.

2) Logical Disjunction

IHO Definition: At least one of the conditions described by the other attributes of the object, or sub-attributes of the same complex attributes, is true.

Remarks:

This attribute is intended to be used with co-attributes that encode limits on vessel dimensions, type of cargo, and other characteristics.

The combination of constraints described by logicalConnective and its co-attributes defines a subset of vessels to which information described by a feature or information type instance applies (or does not apply, is required, recommended, etc.).

The relationship between the vessel subset and the information is indicated by an association - see PermissionType and InclusionType).

The two listed values of logicalConnective are two of the basic operations of Boolean logic. The third basic operation (not) is not used.

17.66 Online Function

IHO Definition: Code for function performed by the online resource.

1) Download

IHO Definition: online instructions for transferring data from one storage device or system to another.

3) Offline Access

IHO Definition: Online instructions for requesting the resource from the provider.

4) Order

IHO Definition: Online order process for obtaining the resource.

5) Search

IHO Definition: To make painstaking investigation or examination.

6) Complete Metadata

IHO Definition: Complete metadata provided.

7) Browse Graphic

IHO Definition: Browse graphic provided.

8) Upload

IHO Definition: Online resource upload capability provided.

9) Email Service

IHO Definition: Online email service provided.

10) Browsing

IHO Definition: Online browsing provided.

11) File Access

IHO Definition: Online file access provided (ISO 19115:2014)

Remarks:

•No remarks.

17.67 Online Resource Linkage URL

IHO Definition: Universal Resource Locator of the online resource.

Attribute Type: URL

Indication:

Format: URL address

Example: <https://www.who.int>

Remarks:

•No remarks.

17.68 Medical Service

IHO Definition: Services for the prevention or treatment of, or response to injury or illness.

1) **Ambulance**

IHO Definition: A vehicle for conveying the sick or injured to or from a hospital.

2) **Fumigation**

IHO Definition: Disinfection or purification with fumes.

3) **Doctor**

IHO Definition: A place where a doctor is available to provide medical attention.

4) **Quarantine**

IHO Definition: The isolation of patients with contagious diseases.

5) **Vaccination Centre**

IHO Definition: A place where substances intended to procure immunity against one or several diseases are administered.

Remarks:

•No remarks.

17.69 Metre Mark Number

IHO Definition: An identifier for a specific position along a linear or curvilinear extent of a wharf, quay, or jetty. Numbering may be continued over multiple segments.

Remarks:

•No remarks.

17.70 Manifold Number

IHO Definition: An identifier for a specific location on a manifold (a pipe or chamber with several openings).

Remarks:

•No remarks.

17.71 Maximum Display Scale

IHO Definition: The largest intended viewing scale for the data.

Type: Integer

Indication: The modulus of the scale is indicated, that is 1:22 000 is encoded as 22000.

Unit: none

Resolution: 1

Minimum value: 1

Format: xxxxxxxx

Example: **12000** for a maximum display scale of scale of 1:12000

Remarks:

- **Maximum display scale** provides a reference for the user selected viewing scale in the ECDIS at which the overscale warning will be displayed if there is no larger maximum display scale ENC dataset available, as well as the ECDIS viewing scale when the cell is loaded.
- This attribute is only used in conjunction with the meta feature **Data Coverage** which is used to define polygons of equal largest intended viewing scale. **maximum display scale** should therefore not be confused with the attribute **scale maximum**.

17.72 Membership

IHO Definition: Indicates whether a vessel is **included** or **excluded** from the regulation/restriction/recommendation/nautical information.

1) Included

IHO Definition: Vessels with these characteristics are included in the regulation/restriction/recommendation/nautical information

2) Excluded

IHO Definition: Vessels with these characteristics are excluded from the regulation/restriction/recommendation/nautical information

Remarks:

•No remarks.

17.73 Minimum Berth Depth

IHO Definition: The least depth of the body of water at the berth or in a berth pocket adjacent to the berth.

Remarks:

•No remarks.

17.74 Method of Securing

IHO Definition: The process, arrangement or scheme of attachment used to secure a vessel to a berth.

1) Bow to Seaward

IHO Definition: Vessel is secured perpendicular to the wharf with bow to seaward.

2) Stern to Seaward

IHO Definition: Vessel is secured perpendicular to the wharf with stern to the seaward.

3) Mediterranean Mooring

IHO Definition: The vessel is secured perpendicular to the wharf.

4) Baltic Mooring

IHO Definition: Mooring method/procedure used during onshore wind conditions without a tug.

5) Running Mooring

IHO Definition: Mooring by maneuvering ahead and astern while dropping anchors to secure the vessel with reduced swinging room.

6) Standing Mooring

IHO Definition: Mooring by using mainly wind and tide to position the vessel while dropping anchors to secure the vessel with reduced swinging room. Makes limited use of the engine to position the vessel.

7) Single Point Mooring

IHO Definition: A mooring structure used by tankers to load and unload in port approaches or in offshore oil and gas fields. The size of the structure can vary between a large mooring buoy and a manned floating structure.

8) Conventional Mooring

IHO Definition: Mooring using the vessel's anchors and buoys to secure the vessel at multiple points.

9) Ship-to-Ship Mooring

IHO Definition: Mooring alongside another vessel.

10) Spider Buoy Mooring

IHO Definition: Mooring system supported by a spider buoy.

Remarks:

•No remarks.

17.75 Minimum Display Scale

IHO Definition: The smallest intended viewing scale for the data.

Type: Integer

Indication: The modulus of the scale is indicated, that is 1:700 000 is encoded as 700000.

Unit: none

Resolution: 1

Minimum value: 1

Format: xxxxxxxx

Example: **700000** for a minimum display scale of scale of 1:700000

Remarks:

- **Minimum display scale** is intended to be used in a series of ENC cells covering a geographic area to determine the dataset loading strategy as the user selected viewing scale becomes larger.
- This attribute is only used in conjunction with the meta feature **Data Coverage** which is used to define polygons of equal smallest intended viewing scale. **minimum display scale** should therefore not be confused with the attribute **scale minimum**.

17.76 MMSI Code

IHO Definition: The Maritime Mobile Service Identity (MMSI) Code is formed of a series of nine digits which are transmitted over the radio path in order to uniquely identify ship stations, ship earth stations, coast stations, coast earth stations, and group calls. These identities are formed in such a way that the identity or part thereof can be used by telephone and telex subscribers connected to the general telecommunications network principally to call ships automatically.

Remarks:

•No remarks.

17.77 Name

IHO Definition: The individual name of a feature.

Remarks:

•No remarks.

17.78 Name of Resource

IHO Definition: Name of the online resource.

Remarks:

•No remarks.

17.79 Nationality

IHO Definition: Identifier of membership of a particular nation.

Type: text

Indication: The nationality is encoded by a 2 character code following ISO 3166

Format:

Example: **AU** for Australia
US for the United States of America

Remarks:

- The attribute “nationality” indicates the nationality of the specific feature.
- Where it is required to encode multiple nationalities relevant to a single feature (for example, for a maritime jurisdiction area that is in dispute between two Coastal States), this must be done by populating multiple instances of **nationality**.

17.80 Online Resource Description

IHO Definition: Detailed text description of what the online resource is/does.

Remarks:

•No remarks.

17.81 Orientation Uncertainty

IHO Definition: The best estimate of the accuracy of a bearing.

Remarks:

•No remarks.

17.82 Orientation Value

IHO Definition: The angular distance measured from true north to the major axis of the feature.

Remarks:

- No remarks.

17.83 Pictorial Representation

IHO Definition: Indicates whether a pictorial representation of the feature is available.

Remarks:

The 'pictorial representation' could be a drawing or a photo. The string encodes the file name of an external graphic file (pixel/vector).

17.84 Picture Caption

IHO Definition: Short description of the purpose of the image

Remarks:

- No remarks.

17.85 Picture Information

IHO Definition: A set of information to provide credits to picture creator, copyright owner etc.

Remarks:

- No remarks.

17.86 Port Facility Number

IHO Definition: Number assigned to the port facility in the IMO port facility database.

Remarks:

- No remarks.

17.87 Postal code

IHO Definition: Known in various countries as a postcode, or ZIP code, the postal code is a series of letters and/or digits that identifies each postal delivery area.

Remarks:

•No remarks.

17.88 Product

IHO Definition: The various substances which are transported, **stored** or exploited.

1) Oil

IHO Definition: A thick, slippery liquid that will not dissolve in water, usually petroleum based in the context of storage tanks.

2) Gas

IHO Definition: A substance with particles that can move freely, usually a fuel substance in the context of storage tanks.

4) Stone

IHO Definition: A general term for rock and rock fragments ranging in size from pebbles and gravel to boulders or large rock masses.

5) Coal

IHO Definition: A hard black mineral that is burned as fuel.

6) Ore

IHO Definition: A solid rock or mineral from which metal is obtained.

7) Chemicals

IHO Definition: Any substance obtained by or used in a chemical process.

9) Milk

IHO Definition: A white fluid secreted by female mammals as food for their young.

10) Bauxite

IHO Definition: A mineral from which aluminum is obtained.

11) Coke

IHO Definition: A solid substance obtained after gas and tar have been extracted from coal, used as a fuel.

12) Iron Ingots

IHO Definition: An oblong lump of cast iron metal.

13) Salt

IHO Definition: Sodium chloride obtained from mines or by the evaporation of sea water.

14) Sand

IHO Definition: Loose material consisting of small but easily distinguishable, separate **grains**, between 0.0625 and 2.000 millimetres in diameter.

15) Timber

IHO Definition: Wood prepared for use in building or carpentry.

16) Sawdust/Wood Chips

IHO Definition: Powdery fragments of wood made in sawing timber or coarse chips produced for use in manufacturing pressed board.

17) Scrap Metal

IHO Definition: Discarded metal suitable for being reprocessed.

18) Liquefied Natural Gas

IHO Definition: Natural gas that has been liquefied for ease of transport by cooling the gas to -162 Celsius.

19) Liquefied Petroleum Gas

IHO Definition: A compressed gas consisting of flammable light hydrocarbons and derived from petroleum.

20) Wine

IHO Definition: The fermented juice of grapes.

21) Cement

IHO Definition: A substance made of powdered lime and clay, mixed with water.

22) Grain

IHO Definition: A small hard seed, especially that of any cereal plant such as wheat, rice, corn, rye etc.

Remarks:

•No remarks.

17.89 Protocol

IHO Definition: connection protocol to be used. Example: ftp, http get KVP, http POST, etc.

Remarks:

•No remarks.

17.90 Protocol request

IHO Definition: Request used to access the resource. Structure and content depend on the protocol and standard used by the online resource, such as Web Feature Service standard.

Remarks:

•No remarks.

17.91 Quality of Horizontal Measurement

IHO Definition: The degree of reliability attributed to a position.

1) Surveyed

IHO Definition: The position(s) was(were) determined by the operation of making measurements for determining the relative position of points on, above or beneath the earth's surface. Survey implies a regular, controlled survey of any date.

2) Unsurveyed

IHO Definition: Survey data is does not exist or is very poor.

3) Inadequately Surveyed

IHO Definition: Not surveyed to modern standards; or due to its age, scale, or positional or vertical uncertainties is not suitable to the type of navigation expected in the area.

4) Approximate

IHO Definition: A position that is considered to be less than third-order accuracy, but is generally considered to be within 30.5 metres of its correct geographic location. Also may apply to an object whose position does not remain fixed.

5) Position Doubtful

IHO Definition: Of uncertain position. The expression is used principally on charts to indicate that a wreck, shoal, etc., has been reported in various positions and not definitely determined in any.

6) Unreliable

IHO Definition: A feature's position has been obtained from questionable or unreliable data.

7) Reported (Not Surveyed)

IHO Definition: An object whose position has been reported and its position confirmed by some means other than a formal survey such as an independent report of the same object.

8) Reported (Not Confirmed)

IHO Definition: An object whose position has been reported and its position has not been confirmed.

9) Estimated

IHO Definition: The most probable position of an object determined from incomplete data or data of questionable accuracy.

10) Precisely Known

IHO Definition: A position that is of a known value, such as the position of an anchor berth or other defined object.

11) Calculated

IHO Definition: A position that is computed from data.

Remarks:

•No remarks.

17.92 Ramp Number

IHO Definition: An identifier for a specific ramp (a sloping structure that can be used as a landing place for small vessels, landing ships, or a ferry boat, or for hauling a cradle carrying a vessel, or for the transfer of rolling cargo).

Remarks:

•No remarks.

17.93 Repair Service

IHO Definition: Work or maintenance activities whereby vessels or equipment are restored to working order, renovated, or improved in condition.

1) Compensation of Magnetic Compass

IHO Definition: The process of neutralizing or reducing to a minimum the magnetic effects the vessel itself exerts on a magnetic compass. It is based on the principle that the magnetic effect of the iron and steel of the vessel can be counterbalanced by means of magnets and soft iron placed near the compass. Also called compass adjustment, compass compensation, or magnetic compensation.

2) Diver Service

IHO Definition: Underwater inspection and repair performed by divers.

3) Bridge Equipment Repair

IHO Definition: Repairs to equipment installed on the ship's bridge.

4) Engine Repair

IHO Definition: Repair of an engine or machine parts.

5) Electronic Equipment Repair

IHO Definition: Repair of marine electronic instruments.

6) Hull Repair

IHO Definition: Repairs to the ship's body, frame, or superstructure.

7) Navigational Equipment Repair

IHO Definition: Repairs to equipment used in the act of navigating a ship.

8) Propeller Repair

IHO Definition: Repairs to propeller hub and blades.

9) Salvage Gear Repair

IHO Definition: Repairs to equipment used in salvage operations.

10) Shaft Repair

IHO Definition: Repairs to drive shafts used for transmitting mechanical power and torque to a propeller.

Remarks:

•No remarks.

17.94 Reported Date

IHO Definition: The date that the item was observed, done, or investigated.

Remarks:

•No remarks.

17.95 SMDG Terminal Code

IHO Definition: A code from the SMDG (Ship Message Design Group) Terminal Code List.

Remarks:

•No remarks.

17.96 Scale Minimum

IHO Definition: The minimum scale at which the feature may be used for example for ECDIS presentation.

Indication: The modulus of the scale is indicated, that is 1:89 999 is encoded as 89999

Example: If a particular minimum scale is specified as 1:89 999 (encoded as **89999**), and an example of a smaller scale would be 1:179 999 (encoded as **179999**).

The **scale minimum** value of a feature determines the display scale below which the feature is no longer displayed. Its purpose is to reduce clutter, to prioritise the display of features and to improve display speed. In encoding its value, the producing authority should consider these factors, as well as the scale at which the feature is no longer likely to be required for navigation.

In order to optimise the performance and clarity of the ENC, it is a mandatory requirement on ENCs that **scale minimum** is used.

Remarks:

- **scale minimum** only affects the display of a feature on an ECDIS, not its presence in the SD.
- If **scale minimum** is not encoded, the feature is displayed at all scales.
- Where **scale minimum** is used, it must always be set to a scale less (that is, to a smaller scale) than or equal to the maximum display scale of the data. Failure to follow this rule will mean that features will not be displayed on the ECDIS until the overscale warning is activated.
- ~~Skin of the Earth and Meta features must always be displayed. Therefore, **scale minimum** must not be encoded on Skin of the Earth and Meta features.~~ (S-131 does not define skin of the earth features.)
- If the same feature exists in datasets of different maximum display scales, the same **scale minimum** value must be assigned to each occurrence of the feature.

17.97 Security-Safety-Emergency Service

IHO Definition: Protective services, law enforcement, or services for responding to sudden danger.

1) Coast Guard

IHO Definition: Organization keeping watch on shipping and coastal waters according to governmental law; normally the authority with responsibility for search and rescue.

2) Customs

IHO Definition: The agency or establishment for collecting duties, tolls.

3) Environmental Emergency Information Centre

IHO Definition: Office for reporting or obtaining information about sudden dangers to the environment such as spillage of polluting or hazardous substances.

4) Emergency Coordination Centre

IHO Definition: An office or organisation for reporting or coordinating response to emergencies.

5) Guard and/or Security Service

IHO Definition: A place where a vessel is patrolled by a security service or stored in a secure lockup.

6) Immigration

IHO Definition: The authority controlling people entering a country.

7) Police

IHO Definition: The department of government, or civil force, charged with maintaining public order.

8) Sea Rescue Control

IHO Definition: A unit responsible for promoting efficient organization of search and rescue services and for coordinating the conduct of search and rescue operations within a search and rescue region.

Remarks:

codelistType=openEnumeration

17.98 Sector Bearing

IHO Definition: A sector is the part of a circle between two straight lines drawn from the centre to the circumference. Sector bearing specifies the limit of the sector.

Remarks:

The values given to the common limits of adjacent sectors should be identical. The orientation of bearing is from seaward to the central object. This conforms with the method used in 'List of Lights' publications. A generic term such as 'to shore' cannot be used; a specific bearing must be encoded. Where a light sector limit is defined as 'to the shore', it should be encoded using a value that ensures that, when the limit is drawn, it will fall entirely on land.

17.99 Ship Sanitation Control

IHO Definition: Application of measures to ensure that a vessel is free of disease and disease risks, or issue of completion or exemption certificates for such measures.

1) Sanitation Measures Only

IHO Definition: Capable of applying measures to ensure that a vessel is free of disease and disease risks, but cannot issue a certificate.

2) Issue SSCC

IHO Definition: The competent authority can issue a Ship Sanitation Control Certificate after satisfactorily completing or supervising the completion of ship sanitation control measures.

3) Issue SSCEC

IHO Definition: The competent authority may issue a Ship Sanitation Control Exemption Certificate if it is satisfied that the ship is free of infection and contamination, including vectors and reservoirs

Remarks:

•No remarks.

17.100 Signal Frequency

IHO Definition: The frequency of a signal.

Remarks:

•No remarks.

17.101 Sill Depth

IHO Definition: The greatest depth over a sill.

Remarks:

•No remarks.

17.102 Source

IHO Definition: The publication, document, or reference work from which information comes or is acquired.

Remarks:

May be populated with the corresponding paper chart Notice to Mariners numbers, although other references are permitted.

17.103 Source Date

IHO Definition: The production date of the source; for example the date of measurement.

Remarks:

•No remarks.

17.104 Source Type

IHO Definition: Type of the source.

1) Law or Regulation

IHO Definition: Treaty, convention, or international agreement; law or regulation issued by a national or other authority.

2) Official Publication

IHO Definition: Publication not having the force of law, issued by an international organisation or a national or local administration.

7) Mariner Report, Confirmed

IHO Definition: Reported by mariner(s) and confirmed by another source.

8) Mariner Report, Not Confirmed

IHO Definition: Reported by mariner(s) but not confirmed.

9) Industry Publications and Reports

IHO Definition: Shipping and other industry publications, including graphics, charts and web sites.

10) Remotely Sensed Images

IHO Definition: Information obtained from satellite images.

11) Photographs

IHO Definition: Information obtained from photographs.

12) Products Issued by HO Services

IHO Definition: Information obtained from products issued by Hydrographic Offices.

13) News Media

IHO Definition: Information obtained from news media.

14) Traffic Data

IHO Definition: Information obtained from the analysis of traffic data.

Remarks:

•No remarks.

17.105 Supply Service

IHO Definition: Classification of services for the provision of materials, goods, utilities, or personal services to vessels, passengers, or crew.

1) Shore Power

IHO Definition: The provision of shoreside electrical power to a ship at berth while its main and auxiliary engines are shut down.

2) Fuel Oil Bunkering

IHO Definition: Transfer of fuel oil to the fuel compartments of a ship.

3) LNG Bunkering

IHO Definition: Transfer of liquefied natural gas to the fuel compartments of a ship.

4) Lubricants

IHO Definition: Substances capable of reducing friction, heat, and wear when introduced as a film between solid surfaces.

5) Steam

IHO Definition: The gas into which water is changed by boiling.

6) Potable Water

IHO Definition: Water which can be used for drinking and food preparation.

7) International Shore Connection

IHO Definition: A universal hose connection for the supply of water for fighting fires.

8) Provisions

IHO Definition: A place where food and other such supplies are available.

9) Chandler

IHO Definition: A dealer in ships' supplies.

10) Mechanics Workshop

IHO Definition: A place where mechanical repairs can be undertaken to engines or other vessel equipment.

Remarks:

•No remarks.

17.106 Technical Port Service

IHO Definition: Services for the adjustment of vessel equipment or for assessments pertaining to cargo, compliance with regulations, safety, or security.

1) Compensation of Magnetic Compass

IHO Definition: The process of neutralizing or reducing to a minimum the magnetic effects the vessel itself exerts on a magnetic compass. It is based on the principle that the magnetic effect of the iron and steel of the vessel can be counterbalanced by means of magnets and soft iron placed near the compass. Also called compass adjustment, compass compensation, or magnetic compensation.

2) Degaussing

IHO Definition: Neutralization of the strength of the magnetic field of a vessel, by means of suitably arranged electric coils permanently installed in the vessel. See also Degaussing Cable.

3) Cargo Surveying

IHO Definition: Inspection, evaluation or monitoring of the quantity, stowage, loading and unloading, and condition of cargo, and the effects of cargoes on vessel stability and safety.

4) Vetting

IHO Definition: Assessment of quality and compliance with applicable law, regulations, and safety standards.

Remarks:

•No remarks.

17.107 Telecommunication Identifier

IHO Definition: An identifier, such as words, numbers, letters, symbols, or any combination of those used to establish a contact to a particular person, organisation or service.

Remarks:

•No remarks.

17.108 Telecommunication Carrier

IHO Definition: The name of a provider or type of carrier for a telecommunication service. This service may include land line based, shore based or satellite based radio connections.

Remarks:

•No remarks.

17.109 Telecommunication Service

IHO Definition: Classification of methods of communication over a distance by electrical, electronic, or electromagnetic means.

1) Voice

IHO Definition: The transfer or exchange of information by using sounds that are being made by mouth and throat when speaking.

2) Facsimile

IHO Definition: A system of transmitting and reproducing graphic matter (as printing or still pictures) by means of signals sent over telephone lines.

3) SMS

IHO Definition: Short Message Service is a form of text messaging communication on phones and mobile phones.

4) Data

IHO Definition: A representation of facts, concepts or instructions in a formalised manner suitable for communication, interpretation or processing.

5) Streamed Data

IHO Definition: Data that is constantly received by and presented to an end-user while being delivered by a provider.

6) Telex

IHO Definition: A system of communication in which messages are sent over long distances by using a telephone system and are printed by using a special machine (called a teletypewriter).

7) Telegraph

IHO Definition: An apparatus, system or process for communication at a distance by electric transmission over wire.

8) Email

IHO Definition: Messages and other data exchanged between individuals using computers in a network.

Remarks:

- No remarks.

17.110 Terminal Identifier

IHO Definition: The unique identifier for a given terminal.

Remarks:

- No remarks.

17.111 Text

IHO Definition: A non-formatted digital text string.

Remarks:

- This attribute should be used, for example, to hold the information that is shown on paper charts by short cautionary or explanatory notes. Therefore, text populated in *text* must not exceed 300 characters.
- Text may be in English, or in a national language defined by the attribute *language*.
- No formatting of text is possible within *text*. If formatted text, or text strings exceeding 300 characters, is required, then the sub-attribute *fileReference* must be used.

17.112 Text Justification

IHO Definition: The anchor point of a text string.

1) **Left**

IHO Definition: Of, relating to, or located on or near the side of a person or thing that is turned toward the west when the subject is facing north (opposed to **right**).

2) **Centred**

IHO Definition: Equidistant from all bordering or adjacent areas; situated in the centre.

3) **Right**

IHO Definition: Of, relating to, or located on or near the side of a person or thing that is turned toward the east when the subject is facing north (opposed to left).

Remarks:

•No remarks.

17.113 Text Offset Mm

IHO Definition: The distance in millimetres that text associated with a feature is positioned from the feature in an end-user system.

Type: Integer

Example: **45** for a text offset of 45 mm

Remarks:

•No remarks.

17.114 Text Type

IHO Definition: The attribute from which a text string is derived.

1) **Name**

IHO Definition: The individual name of a feature.

Remarks:

•No remarks.

17.115 Thickness of Ice Capability

IHO Definition: The thickness of ice that the ship can safely transit.

Remarks:

•No remarks.

17.116 Time of Day End

IHO Definition: The time corresponding to the end of an active period.

Format: XML built-in time format

Example: 12:30:00, 12:30:00Z, 12:30:00-0700

Remarks:

The time of day end must be encoded using 2 digits for the hour (hh), 2 digits for the minutes(mm) and 2 digits for the seconds (ss). This conforms to ISO 8601:2004.

Local time expressed without a specified offset to UTC is used where the same time of day applies locally, regardless of any local seasonal time adjustments (for example daylight saving (or Summer) time).

17.117 Time of Day Start

IHO Definition: The time corresponding to the start of an active period.

Format: XML built-in time format

Example: 12:30:00, 12:30:00Z, 12:30:00-0700

Remarks:

The time of day start must be encoded using 2 digits for the hour (hh), 2 digits for the minutes(mm) and 2 digits for the seconds (ss). This conforms to ISO 8601:2004.

Local time expressed without a specified offset to UTC is used where the same time of day applies locally, regardless of any local seasonal time adjustments (for example daylight saving (or Summer) time).

17.118 Transport Connection

IHO Definition: Classification of services for the conveyance of persons and/or goods, according to means of transport, nature of path, or representative installation.

2) Heliport

IHO Definition: A small airport for the use of helicopters and some other vertical lift aircraft. Heliports typically contain one or more touchdown and liftoff areas and also have facilities such as fuel or hangars. In some larger towns and cities, customs facilities may also be available.

3) Helipad

IHO Definition: A small landing surface for helicopters, with minimal or no supporting installations or facilities.

4) Hired Boat

IHO Definition: Small boat with crew that may be hired for single journeys.

5) Bus Station

IHO Definition: A building where buses and coaches regularly stop to take on and/or let off passengers, especially for long-distance travel.

6) Ferry

IHO Definition: A vessel for transporting passengers, vehicles, and/or goods across a stretch of water, especially as a regular service.

8) Motorway

IHO Definition: A limited access dual carriageway road specially designed for fast long-distance traffic and subject to special regulations concerning its use. It may have more than two lanes.

9) Launch

IHO Definition: Large open or half decked boat.

11) Inland Waterway Transport

IHO Definition: The carriage of goods or passengers using navigable waterways such as canals, rivers, lakes, or other stretch of water that is not part of the sea.

12) Short Sea Transportation

IHO Definition: The carriage of specified types of cargo between qualifying ports. The types of cargo and/or qualifying ports are generally specified by law or government regulation.

13) Marine Highway

IHO Definition: Specially designated commercially navigable routes in coastal, inland, and intracoastal waters, frequently as waterborne relievers to congested landside routes.

Remarks:

codelistType=openEnumeration

17.119 Tug Information

IHO Definition: Textual description of the types and capacities of available tugs.

Remarks:

•No remarks.

17.120 Uncertainty Fixed

IHO Definition: The best estimate of the fixed horizontal or vertical accuracy component for positions, depths, heights, vertical distances and vertical clearances.

Type: Real

Unit: Defined as an attribute in the ENC dataset metadata: metre (m).

Resolution: 0.1m

Format: xx.x

Example: **1.2** for a fixed uncertainty of 1.2 metres

Remarks:

- The maximum of the one-dimensional error (for vertical) or two-dimensional error (for horizontal). The error is assumed to be positive and negative. The plus/minus character must not be encoded

17.121 Uncertainty Variable Factor

IHO Definition: The factor to be applied to the variable component of an uncertainty equation so as to provide the best estimate of the variable horizontal or vertical accuracy component for positions, depths, heights, vertical distances and vertical clearances.

Attribute Type: Real

Indication: The fraction that equates to the factor (or percentage) contributing to the variable uncertainty component is indicated, that is a factor of 5% is encoded as 0.05.

Resolution: 0.01

Format: 0.xx

Example: The positional accuracy for the highest accuracy for hydrographic data is quoted as “±5 metres + 10% depth”. The variable component in this example is depth, and the factor to be applied to the depth at a location in order to provide the variable uncertainty is **0.1**.

In this example, at a depth of 25 metres, the variable uncertainty would be 2.5 metres, and the overall best estimate of the positional accuracy would be ±7.5 metres.

Remarks:

- No remarks.

17.122 UN Location Code

IHO Definition: Used to encode the UN Location Code (<http://www.unece.org/cefact/locode/service/location.html>) or - in Europe - the Inland Ship Reporting Standard (ISRS) Code.

Remarks:

- No remarks.

17.123 Vertical Clearance Value

IHO Definition: The vertical clearance measured from the horizontal plane towards the feature overhead.

Remarks:

- No remarks.

17.124 Vertical Datum

IHO Definition: The reference level used for expressing the vertical measurements of points on the earth's surface. Also called datum level, reference plane, levelling datum, datum for sounding reduction, datum for heights.

1) Mean Low Water Springs

IHO Definition: The average height of the low waters of spring tides. This level is used as a tidal datum in some areas. Also called spring low water.

2) Mean Lower Low Water Springs

IHO Definition: The average height of lower low water springs at a place.

3) Mean Sea Level

IHO Definition: The average height of the surface of the sea at a tide station for all stages of the tide over a 19-year period, usually determined from hourly height readings measured from a fixed predetermined reference level.

4) Lowest Low Water

IHO Definition: An arbitrary level conforming to the lowest tide observed at a place, or some what lower.

5) Mean Low Water

IHO Definition: The average height of all low waters at a place over a 19-year period.

6) Lowest Low Water Springs

IHO Definition: An arbitrary level conforming to the lowest water level observed at a place at spring tides during a period of time shorter than 19 years.

7) Approximate Mean Low Water Springs

IHO Definition: An arbitrary level, usually within 0.3m from that of Mean Low Water Springs (MLWS).

8) Indian Spring Low Water

IHO Definition: An arbitrary tidal datum approximating the level of the mean of the lower low water at spring tides. It was first used in waters surrounding India.

9) Low Water Springs

IHO Definition: An arbitrary level, approximating that of mean low water springs (MLWS).

10) Approximate Lowest Astronomical Tide

IHO Definition: An arbitrary level, usually within 0.3m from that of Lowest Astronomical Tide (LAT).

11) Nearly Lowest Low Water

IHO Definition: An arbitrary level approximating the lowest water level observed at a place, usually equivalent to the Indian Spring Low Water (ISLW).

12) Mean Lower Low Water

IHO Definition: The average height of the lower low waters at a place over a 19-year period.

13) Low Water

IHO Definition: The lowest level reached at a place by the water surface in one oscillation. Also called low tide.

14) Approximate Mean Low Water

IHO Definition: An arbitrary level, usually within 0.3m from that of Mean Low Water (MLW).

15) Approximate Mean Lower Low Water

IHO Definition: An arbitrary level, usually within 0.3m from that of Mean Lower Low Water (MLLW).

16) Mean High Water

IHO Definition: The average height of all high waters at a place over a 19-year period.

17) Mean High Water Springs

IHO Definition: The average height of the high waters of spring tides. Also called spring high water.

18) High Water

IHO Definition: The highest level reached at a place by the water surface in one oscillation.

19) Approximate Mean Sea Level

IHO Definition: An arbitrary level, usually within 0.3m from that of Mean Sea Level (MSL).

20) High Water Springs

IHO Definition: An arbitrary level, approximating that of mean high water springs (MHWS).

21) Mean Higher High Water

IHO Definition: The average height of higher high waters at a place over a 19-year period.

22) Equinoctial Spring Low Water

IHO Definition: The level of low water springs near the time of an equinox.

23) Lowest Astronomical Tide

IHO Definition: The lowest tide level which can be predicted to occur under average meteorological conditions and under any combination of astronomical conditions.

24) Local Datum

IHO Definition: An arbitrary datum defined by a local harbour authority, from which levels and tidal heights are measured by this authority.

25) International Great Lakes Datum 1985

IHO Definition: A vertical reference system with its zero based on the **mean water level** at Rimouski/Pointe-au-Pere, Quebec, over the period 1970 to 1988.

26) Mean Water Level

IHO Definition: The average of all hourly water levels over the available period of record.

27) Lower Low Water Large Tide

IHO Definition: The average of the lowest low waters, one from each of 19 years of observations.

28) Higher High Water Large Tide

IHO Definition: The average of the highest high waters, one from each of 19 years of observations.

29) Nearly Highest High Water

IHO Definition: An arbitrary level approximating the highest water level observed at a place, usually equivalent to the high water springs.

30) Highest Astronomical Tide

IHO Definition: The highest tidal level which can be predicted to occur under average meteorological conditions and under any combination of astronomical conditions.

44) Baltic Sea Chart Datum 2000

IHO Definition: The datum refers to each Baltic country's realization of the European Vertical Reference System (EVRS) with land-uplift epoch 2000, which is connected to the Normaal Amsterdams Peil (NAP).

Remarks:

•No remarks.

17.125 Vessels Characteristics

IHO Definition: Characteristics of vessels

1) Length Overall

IHO Definition: The maximum length of the ship (L.O.A.).
(http://en.wikipedia.org/wiki/Ship_measurements; 24 July 2010)

2) Length at Waterline

IHO Definition: The ship's length measured at the waterline.

3) Breadth

IHO Definition: The width or beam of the vessel.

4) Draught

IHO Definition: The depth of water necessary to float a vessel fully loaded.

6) Displacement Tonnage

IHO Definition: A measurement of the weight of the vessel, usually used for warships. (Merchant ships are usually measured based on the volume of cargo space; see tonnage). Displacement is expressed either in long tons of 2,240 pounds or metric tonnes of 1,000 kg. Since the two units are very close in size (2,240 pounds = 1,016 kg and 1,000 kg = 2,205 pounds), it is common not to distinguish between them. To preserve secrecy, nations sometimes misstate a warship's displacement.

7) Displacement Tonnage, Light

IHO Definition: The weight of the ship excluding cargo, fuel, ballast, stores, passengers, and crew, but with water in the boilers to steaming level.

8) Displacement Tonnage, Loaded

IHO Definition: The weight of the ship including cargo, passengers, fuel, water, stores, dunnage and such other items necessary for use on a voyage, which brings the vessel down to her load draft.

9) Deadweight Tonnage

IHO Definition: The difference between displacement, light and displacement, loaded. A measure of the ship's total carrying capacity.

10) Gross Tonnage

IHO Definition: The entire internal cubic capacity of the ship expressed in tons of 100 cubic feet to the ton, except certain spaces which are exempted such as: peak and other tanks for water ballast, open forecabin bridge and poop, access of hatchways, certain light and air spaces, domes of skylights, condenser, anchor gear, steering gear, wheel house, galley and cabin for passengers.

11) Net Tonnage

IHO Definition: Obtained from the gross tonnage by deducting crew and navigating spaces and allowances for propulsion machinery.

12) Panama Canal/Universal Measurement System Net Tonnage

IHO Definition: The Panama Canal/Universal Measurement System (PC/UMS) is based on net tonnage, modified for Panama Canal purposes. PC/UMS is based on a mathematical formula to calculate a vessel's total volume; a PC/UMS net ton is equivalent to 100 cubic feet of capacity.

13) Suez Canal Net Tonnage

IHO Definition: The Suez Canal Net Tonnage (SCNT) is derived with a number of modifications from the former net register tonnage of the Moorsom System and was established by the International Commission of Constantinople in its Protocol of 18 December 1873. It is still in use, as amended by the Rules of Navigation of the Suez Canal Authority, and is registered in the Suez Canal Tonnage Certificate.

Remarks:

•No remarks.

17.126 Vessels Characteristics Unit

IHO Definition: The unit used for vessel characteristics attribute.

3) Metric Ton

IHO Definition: The tonne or metric ton (U.S.), often redundantly referred to as a metric tonne, is a unit of mass equal to 1,000 kg (2,205 lb) or approximately the mass of one cubic metre of water at four degrees Celsius. It is sometimes abbreviated as mt in the United States, but this conflicts with other SI symbols. The tonne is not a unit in the International System of Units (SI), but is accepted for use with the SI. In SI units and prefixes, the tonne is a megagram (Mg). The Imperial and US customary units comparable to the tonne are both spelled ton in English, though they differ in mass. Pronunciation of tonne (the word used in the UK) and ton is usually identical, but is not too confusing unless accuracy is important as the tonne and UK long ton differ by only 1.6.

4) Ton

IHO Definition: Long ton (weight ton or imperial ton) is the name for the unit called the "ton" in the avoirdupois or Imperial system of measurements, as used in the United Kingdom and several other Commonwealth countries. It has been mostly replaced by the tonne, and in the United States by the **short ton**. One long ton is equal to 2,240 pounds (1,016 kg) or 35 cubic feet (0.9911 m) of salt water with a density of 64 lb/ft (1.025 g/ml). It has some limited use in the United States, most commonly in measuring the displacement of ships, and was the unit prescribed for warships by the Washington Naval Treaty for example battleships were limited to a mass of 35,000 long tons (36,000 t; 39,000 ST).

5) Short Ton

IHO Definition: A unit of weight equal to 2,000 pounds (907.18474 kg). In the United States it is often called simply ton without distinguishing it from the metric ton (tonne, 1,000 kilograms) or the long ton (2,240 pounds / 1,016.0469088 kilograms); rather, the other two are specifically noted. There are, however, some US applications for which unspecified tons normally means long tons (for example, Navy ships) or metric tons (world grain production figures). Both the long and short ton are defined as 20 hundredweights, but a hundredweight is 100 pounds (45.359237 kg) in the US system (short or net hundredweight) and 112 pounds (50.80234544 kg) in the Imperial system (long or gross hundredweight).

6) Gross Ton

IHO Definition: Gross tonnage (GT) is a function of the volume of all ship's enclosed spaces (from keel to funnel) measured to the outside of the hull framing. There is a sliding scale factor. So GT is a kind of capacity-derived index that is used to rank a ship for purposes of determining manning, safety and other statutory requirements and is expressed simply as GT, which is a unitless entity, even though its derivation is tied to the cubic meter unit of volumetric capacity.Tonnage

measurements are now governed by an IMO Convention (International Convention on Tonnage Measurement of Ships, 1969 (London-Rules)), which applies to all ships built after July 1982. In accordance with the Convention, the correct term to use now is GT, which is a function of the moulded volume of all enclosed spaces of the ship.

7) Net Ton

IHO Definition: Net tonnage (NT) is based on a calculation of the volume of all cargo spaces of the ship. It indicates a vessels earning space and is a function of the moulded volume of all cargo spaces of the ship.

9) Suez Canal Net Tonnage

IHO Definition: The Suez Canal Net Tonnage (SCNT) is derived with a number of modifications from the former net register tonnage of the Moorsom System and was established by the International Commission of Constantinople in its Protocol of 18 December 1873. It is still in use, as amended by the Rules of Navigation of the Suez Canal Authority, and is registered in the Suez Canal Tonnage Certificate.

Remarks:

•No remarks.

17.127 Vessels Characteristics Value

IHO Definition: The value of a particular characteristic such as a dimension or tonnage of a vessel.

Remarks:

•No remarks.

17.128 Vessel Performance

IHO Definition: A description of the required handling characteristics of a vessel including hull design, main and auxiliary machinery, cargo handling equipment, navigation equipment and manoeuvring behaviour.

Remarks:

•No remarks.

17.129 Waste Disposal Service

IHO Definition: Service for the reception of residues, polluting substances, refuse, oily wastes, and by-products from ships.

1) MARPOL Annex I Oily Bilge Water

IHO Definition: The service with facility to receive oil related waste/residue of the type "Oily bilge water" as specified in MARPOL Annex I.

2) MARPOL Annex I Oily Residues

IHO Definition: The service with facility to receive oil related waste/residue of the type "Oily Residues (sludge)" as specified in MARPOL Annex I.

3) MARPOL Annex I Oily Tank Washings

IHO Definition: The service with facility to receive oil related waste/residue of the type "Oily tank washings (slops)" as specified in MARPOL Annex I.

4) MARPOL Annex I Dirty Ballast Water

IHO Definition: The service with facility to receive oil related waste/residue of the type "Dirty ballast water" as specified in MARPOL Annex I.

5) MARPOL Annex I Scale and Sludge from Tank Cleaning

IHO Definition: The service with facility to receive oil related waste/residue of the type "Scale and sludge from tank cleaning" as specified in MARPOL Annex I.

6) MARPOL Annex I Other Oily Waste

IHO Definition: The service with facility to receive oil related waste/residue of the type "Other" as specified in MARPOL Annex I.

7) MARPOL Annex II Category X

IHO Definition: The service with facility to receive chemical/Noxious liquid substances related waste/residue of the type "Category X" as specified in MARPOL Annex II.

8) MARPOL Annex II Category Y

IHO Definition: The service with facility to receive chemical/Noxious liquid substances related waste/residue of the type "Category Y" as specified in MARPOL Annex II.

9) MARPOL Annex II Category Z

IHO Definition: The service with facility to receive chemical/Noxious liquid substances related waste/residue of the type "Category Z" as specified in MARPOL Annex II.

10) MARPOL Annex II Category OS

IHO Definition: The service with facility to receive chemical/Noxious liquid substances related waste/residue of the type "Other substance" as specified in MARPOL Annex II.

11) MARPOL Annex IV Sewage

IHO Definition: The service with facility to receive waste/residue of the type "Sewage" as specified in MARPOL Annex IV.

12) MARPOL Annex V Plastics

IHO Definition: The service with facility to receive garbage related waste/residue of the type "Plastics", as specified in MARPOL Annex V

13) MARPOL Annex V Food Wastes

IHO Definition: The service with facility to receive garbage related waste/residue of the type "Food wastes", as specified in MARPOL Annex V

14) MARPOL Annex V Domestic Wastes

IHO Definition: The service with facility to receive garbage related waste/residue of the type "Domestic wastes", as specified in MARPOL Annex V

15) MARPOL Annex V Cooking Oil

IHO Definition: The service with facility to receive garbage related waste/residue of the type "Cooking oil", as specified in MARPOL Annex V

16) MARPOL Annex V Incinerator Ashes

IHO Definition: The service with facility to receive garbage related waste/residue of the type "Incinerator ashes", as specified in MARPOL Annex V

17) MARPOL Annex V Operational Wastes

IHO Definition: The service with facility to receive garbage related waste/residue of the type "Operational wastes", as specified in MARPOL Annex V

18) MARPOL Annex V Animal Carcasses

IHO Definition: The service with facility to receive garbage related waste/residue of the type "Animal carcasses", as specified in MARPOL Annex V

19) MARPOL Annex V Fishing Gear

IHO Definition: The service with facility to receive garbage related waste/residue of the type "Fishing gear", as specified in MARPOL Annex V

20) MARPOL Annex V E-Waste

IHO Definition: The service with facility to receive garbage related waste/residue of the type "E-waste", as specified in MARPOL Annex V

21) MARPOL Annex V Cargo Residues - non-HME

IHO Definition: The service with facility to receive garbage related waste/residue of the type "Cargo residues not determined to be harmful to the marine environment", as specified in MARPOL Annex V

22) MARPOL Annex V Cargo Residues - HME

IHO Definition: The service with facility to receive garbage related waste/residue of the type "Cargo residues harmful to the marine environment", as specified in MARPOL Annex V

23) MARPOL Annex VI Ozone-Depleting Substances

IHO Definition: The service with facility to receive air pollution related waste/residue of the type "Ozone-depleting substances" as specified in MARPOL Annex VI.

24) MARPOL Annex VI Exhaust Gas-Cleaning Residues

IHO Definition: The service with facility to receive air pollution related waste/residue of the type "Exhaust gas-cleaning residues" as specified in MARPOL Annex VI.

Remarks:

•No remarks.

17.130 Action or Activity

IHO Definition: The action or activity of a vessel.

1) Navigating With a Pilot

IHO Definition: Carrying a qualified pilot as part of the vessel navigation team.

2) Entering Port

IHO Definition: Navigating a vessel into a port.

3) Leaving Port

IHO Definition: Navigating a vessel out of a port.

4) Berthing

IHO Definition: Attaching a vessel to a wharf or jetty

5) Slipping

IHO Definition: Detaching a vessel from a wharf or jetty.

6) Anchoring

IHO Definition: Attaching a vessel to the seabed by means of an anchor and cable.

7) Weighing Anchor

IHO Definition: Detaching a vessel from the seabed by recovering an anchor and cable.

8) Transiting

IHO Definition: Navigating a vessel along a route or through a narrow gap, such as under a bridge or through a lock.

9) Overtaking

IHO Definition: Navigating a vessel past another traveling broadly in the same direction.

10) Reporting

IHO Definition: Providing details such as the name, location or intentions of a vessel.

11) Working Cargo

IHO Definition: Loading or unloading cargo.

12) Landing

IHO Definition: Placing crew or passengers on shore.

13) Diving

IHO Definition: A signal or message warning of diving activity.

14) Fishing

IHO Definition: Hunting or catching fish.

15) Discharging Overboard

IHO Definition: Releasing anything into the sea; often ballast water; or spoil from dredging elsewhere.

16) Passing

IHO Definition: Navigating a vessel past another travelling broadly in the opposite direction.

Remarks:

codeListType=open enumeration; encoding=other: [something]

17.131 Category of RxN

IHO Definition: The principal subject matter of regulations, restrictions, recommendations or nautical information.

1) Navigation

IHO Definition: The process of directing the movement of a craft from one point to another.

2) Communication

IHO Definition: Transmitting and/or receiving electronic communication signals.

3) Environmental Protection

IHO Definition: Pertaining to environmental protection.

4) Wildlife Protection

IHO Definition: Pertaining to wildlife protection.

5) Security

IHO Definition: Pertaining to security.

6) Customs

IHO Definition: The agency or establishment for collecting duties, tolls.

7) Cargo Operation

IHO Definition: Pertaining to cargo operations.

8) Refuge

IHO Definition: Pertaining to a place of safety or refuge.

9) Health

IHO Definition: The authority with responsibility for checking the validity of the health declaration of a vessel and for declaring free pratique.

10) Natural Resources or Exploitation

IHO Definition: Pertaining to natural resources or exploitation.

11) Port

IHO Definition: Person or corporation, owners of, or entrusted with or invested with the power of managing a port. May be called a Harbour Board, Port Trust, Port Commission, Harbour Commission, Marine Department.

12) Finance

IHO Definition: An authority with responsibility for the control and movement of money.

13) Agriculture

IHO Definition: The science, art, or practice of cultivating the soil, producing crops, and raising livestock and in varying degrees the preparation and marketing of the resulting products.

Remarks:

codeListType=open enumeration; encoding=other: [something]

17.132 Category of Vessel

IHO Definition: Classification of vessels by function or use.

1) General Cargo Vessel

IHO Definition: A vessel which is designed for carrying general cargo, e.g. boxes, sacks.

2) Container Carrier

IHO Definition: a vessel designed to carry ISO containers

3) Tanker

IHO Definition: A vessel which is designed for carrying liquid goods, for example oil or water.

4) Bulk Carrier

IHO Definition: A vessel which is designed for carrying bulk goods, e.g. coal, ore or grain.

5) Passenger Vessel

IHO Definition: A day trip or cabin vessel constructed and equipped to carry more than 12 passengers.

6) Roll-On Roll-Off

IHO Definition: A vessel designed to allow road vehicles to be driven on and off; often a ferry.

7) Refrigerated Cargo Vessel

IHO Definition: A vessel designed to carry refrigerated cargo.

8) Fishing Vessel

IHO Definition: A vessel that is used and equipped for the fishing of living aquatic resources.

9) Service

IHO Definition: A vessel which provides a service such as a tug, anchor handler, survey or supply vessel.

10) Warship

IHO Definition: A vessel designed for the conduct of military operations.

11) Towed or Pushed Composite Unit

IHO Definition: Either a **tug and tow**, or any combination of a tug providing propulsion to barges or vessels secured ahead or alongside.

12) Tug and Tow

IHO Definition: A combination of tug(s) and non-powered tow(s).

13) Light Recreational

IHO Definition: A pleasure boat or watercraft, or an excursion vessel used for short cruises such as whale watching.

14) Semi-Submersible Offshore Installation

IHO Definition: An installation which is designed to float at all times and which is normally anchored in position when deployed in the offshore gas and oil industry.

15) Jack-Up Exploration or Project Installation

IHO Definition: An exploration or project installation with legs which can be raised and lowered. The legs are raised when the installation is re-positioned. When stationary the legs are lowered to the sea floor and the working platform is raised clear of the sea surface.

16) Livestock Carrier

IHO Definition: A vessel designed to carry large quantities of live animals.

17) Sport Fishing

IHO Definition: A vessel used in fishing for pleasure or competition.

Remarks:

codeListType=open enumeration; encoding=other: [something]

17.133 Location by Text

IHO Definition: A textual rendering of a geographic location.

Remarks:

•No remarks.

18 Complex Attributes

18.1 Bearing Information

IHO Definition: A bearing is the direction one object is from another object.

Sub-attributes:

Cardinal Direction (see clause 17.13)

Distance (see clause 17.45)

Sector Bearing (see clause 17.98)

Information (see clause 18.14)

Orientation (see clause 18.21)

Remarks:

•No remarks.

18.2 Cargo Services Description

IHO Definition: Description of services related to the goods or items carried by vessels.

Sub-attributes:

Text Content (see clause 18.28)

Remarks:

•No remarks.

18.3 Construction Information

IHO Definition: A description of construction or other development in a location where the work will affect vessel operations such as navigation, maneuvering or docking/berthing.

Sub-attributes:

Fixed date range (see clause 18.8)

Condition (see clause 17.32)

Development (see clause 17.43)

Location by Text (see clause 17.133)

Text Content (see clause 18.28)

Remarks:

•No remarks.

18.4 Contact address

IHO Definition: Direction or superscription of a letter, package, etc., specifying the name of the place to which it is directed, and optionally a contact person or organisation who should receive it.

Sub-attributes:

Delivery Point (see clause 17.42)

City Name (see clause 17.30)

Administrative Division (see clause 17.1)

Country Name (see clause 17.35)

Postal code (see clause 17.87)

Remarks:

•No remarks.

18.5 Depths Description

IHO Definition: Textual description of the characteristics and notable matters pertaining to depths in an area.

Sub-attributes:

Category of Depths Description (see clause 17.20)

Text Content (see clause 18.28)

Remarks:

•No remarks.

18.6 Facilities Layout Description

IHO Definition: Textual description of the layout of port facilities.

Sub-attributes:

Text Content (see clause 18.28)

Remarks:

•No remarks.

18.7 Feature Name

IHO Definition: Provides the name of an entity, defines the national language of the name, and provides the option to display the name at various system display settings.

Sub-attributes:

Display Name (see clause 17.44)

Language (see clause 17.62)

Name (see clause 17.77)

Remarks:

•No remarks.

18.8 Fixed date range

IHO Definition: The complex attribute describes single fixed period, as the date range between its sub-attributes.

Sub-attributes:

Date Start (see clause 17.38)

Date End (see clause 17.36)

Remarks:

the sub-attributes date start and date end must be encoded using 4 digits for the calendar year (YYYY) and, optionally, 2 digits for the month (MM) (e.g. April = 04) and 2 digits for the day (DD). When no specific month and/or day is required/known, the values are replaced with dashes (-).

18.9 Frequency pair

IHO Definition: A pair of frequencies for transmitting and receiving radio signals. The shore station transmits and receives on the frequencies indicated.

Sub-attributes:

Frequency Shore Station Transmits (see clause 17.53)

Frequency Shore Station Receives (see clause 17.52)

Contact Instructions (see clause 17.34)

Remarks:

•No remarks.

18.10 General Harbour Information

IHO Definition: General information about the port or harbour area.

Sub-attributes:

- General Port Description** (see clause 18.11)
- Facilities Layout Description** (see clause 18.6)
- Limits Description** (see clause 18.16)
- Construction Information** (see clause 18.3)
- Cargo Services Description** (see clause 18.2)
- Weather Resource** (see clause 18.32)

Remarks:

•No remarks.

18.11 General Port Description

IHO Definition: General, introductory information about the port.

Sub-attributes:

- Text Content** (see clause 18.28)

Remarks:

•No remarks.

18.12 Graphic

IHO Definition: Pictorial information such as a photograph, sketch or other graphic, optionally accompanied by descriptive information about the graphic and the location relative to its subject from which it was made.

Sub-attributes:

- Pictorial Representation** (see clause 17.83)
- Picture Caption** (see clause 17.84)
- Source Date** (see clause 17.103)
- Picture Information** (see clause 17.85)
- Bearing Information** (see clause 18.1)

Remarks:

•No remarks.

18.13 Horizontal Position Uncertainty

IHO Definition: The best estimate of the accuracy of a position.

Sub-attributes:

Uncertainty Fixed (see clause 17.120)

Uncertainty Variable Factor (see clause 17.121)

Remarks:

The expected input is the maximum of the two-dimensional error. The error is assumed to be positive and negative.

18.14 Information

IHO Definition: Textual information about the feature. The information may be provided as a string of text or as a file name of a single external text file that contains the text.

Sub-attributes:

File Locator (see clause 17.49)

File Reference (see clause 17.50)

Headline (see clause 17.55)

Language (see clause 17.62)

Text (see clause 17.111)

Remarks:

- At least one of the sub-attributes **file reference** or **text** must be populated.
- The files referenced by the sub-attribute **file reference** generally contain long text strings or those that require formatting; there is no restriction on the type of text (except for lexical level) that can be held in files referenced by sub-attribute **file reference**.
- The sub-attribute **file locator** cannot be populated unless the attribute **file reference** is populated.

18.15 Landmark Description

IHO Definition: Textual description of selected landmarks that have significance in an area.

Sub-attributes:

Text Content (see clause 18.28)

Remarks:

•No remarks.

18.16 Limits Description

IHO Definition: Description of the area covered by the information specified.

Sub-attributes:

Text Content (see clause 18.28)

Remarks:

•No remarks.

18.17 Major Light Description

IHO Definition: A description of navigationally significant lights essential for marking landfalls, offshore dangers, shipping routes, port access channels or protection of the marine environment.

Sub-attributes:

Text Content (see clause 18.28)

Remarks:

•No remarks.

18.18 Marked By

IHO Definition: Description of the aids to navigation used to mark an area or object.

Sub-attributes:

Text Content (see clause 18.28)

Remarks:

•No remarks.

18.19 Online Resource

IHO Definition: Information about online sources from which a resource or data can be obtained.

Sub-attributes:

Online Resource Linkage URL (see clause 17.67)

Protocol (see clause 17.89)

Application Profile (see clause 17.3)

Name of Resource (see clause 17.78)

Online Resource Description (see clause 17.80)

Online Function (see clause 17.66)

Protocol request (see clause 17.90)

Remarks:

•No remarks.

18.20 Offshore Mark Description

IHO Definition: Description of aids to navigation or prominent marks located away from the shore.

Sub-attributes:

Text Content (see clause 18.28)

Remarks:

•No remarks.

18.21 Orientation

IHO Definition: (1) The angular distance measured from true north to the major axis of the feature. (2) In ECDIS, the mode in which information on the ECDIS is being presented. Typical modes include: north-up - as shown on a nautical chart, north is at the top of the display; Ships head-up - based on the actual heading of the ship, (e.g. Ships gyrocompass); course-up display - based on the course or route being taken.

Sub-attributes:

Orientation Uncertainty (see clause 17.81)

Orientation Value (see clause 17.82)

Remarks:

•No remarks.

18.22 Schedule by Day of Week

IHO Definition: The nature and timings of a daily schedule by days of the week.

Sub-attributes:

Category of Schedule (see clause 17.25)

Time Intervals by Day of Week (see clause 18.29)

Remarks:

•No remarks.

18.23 Periodic Date Range

IHO Definition: The active period of a recurring event or occurrence.

Sub-attributes:

Date Start (see clause 17.38)

Date End (see clause 17.36)

Remarks:

The sub-attributes date start and date end should be encoded using 4 digits for the calendar year (YYYY), 2 digits for the month (MM) (for example April = 04) and 2 digits for the day (DD). When no specific year is required (that is, the feature is removed at the same time each year) the following two cases may be considered: - same day each year: ----MMDD - same month each year: ----MM-- This conforms to ISO 8601:2004.

18.24 RxN Code

IHO Definition: A summary of the impact of the most common types of regulation, restriction, recommendation and nautical information on a vessel.

Sub-attributes:

Category of RxN (see clause 17.131)

Action or Activity (see clause 17.130)

Headline (see clause 17.55)

Remarks:

•No remarks.

18.25 Spatial Accuracy

IHO Definition: Provides an indication of the vertical and horizontal positional uncertainty of bathymetric data, optionally within a specified date range.

Sub-attributes:

Fixed date range (see clause 18.8)

Horizontal Position Uncertainty (see clause 18.13)

Vertical Uncertainty (see clause 18.33)

Remarks:

•No remarks.

18.26 Survey Date Range

IHO Definition: The complex attribute describes the period of the hydrographic survey, as the time between its sub-attributes.

Sub-attributes:

Date Start (see clause 17.38)

Date End (see clause 17.36)

Remarks:

•No remarks.

18.27 Telecommunications

IHO Definition: A means or channel of communicating at a distance by electrical or electromagnetic means such as telegraphy, telephony, or broadcasting.

Sub-attributes:

Category of Communication Preference (see clause 17.18)

Telecommunication Identifier (see clause 17.107)

Telecommunication Carrier (see clause 17.108)

Contact Instructions (see clause 17.34)

Telecommunication Service (see clause 17.109)

Schedule by Day of Week (see clause 18.22)

Remarks:

•No remarks.

18.28 Text Content

IHO Definition: Textual material, or a pointer to a resource providing textual material. May be accompanied by basic information about its source and relationship to the source.

Sub-attributes:

Category of text (see clause 17.27)

Information (see clause 18.14)

Online Resource (see clause 18.19)

Source (see clause 17.102)

Source Type (see clause 17.104)

Reported Date (see clause 17.94)

Remarks:

Exactly one of sub-attributes `onlineResource` or `information` must be completed in one instance of `textContent`. Product specifications may restrict the use or content of `onlineResource` for security. For example, a product specification may forbid populating `onlineResource`. Product specification authors must consider whether applications using the data product may be prevented from accessing off-system resources by security policies.

18.29 Time Intervals by Day of Week

IHO Definition: The regular weekly operation times of a service or schedule.

Sub-attributes:

Day of Week (see clause 17.40)

Day of Week is Range (see clause 17.41)

Time of Day Start (see clause 17.117)

Time of Day End (see clause 17.116)

Remarks:

- At least one of the sub-attributes **day of week**, **time of day start** or **time of day end** must be encoded. Where populated, the number of instances of **time of day start** must be the same as the number of instances of **time of day end**.
- The sub-attribute **day of week is range** indicates whether an instance of **time intervals by day of week** encodes a range of days or discrete days. The day(s) or day range(s) are encoded using sub-attribute **day of week**. Where **day of week is range** is populated as *True*, there must be exactly two instances of the attribute **day of week**. If **day of week** is not populated, this indicates that the same schedule applies every day (Monday through Sunday). Multiple ranges or mixing range with discrete days(s) is not allowed (if this is required another instance of **time intervals by day of week** must be encoded).
- An indeterminate range may be indicated with a null value at the appropriate position in the sequence.

18.30 Useful Mark Description

IHO Definition: Description of Aids to Navigation or prominent marks which are usually clearly visible and identifiable enough to be used in determining location or direction.

Sub-attributes:

Text Content (see clause 18.28)

Remarks:

- No remarks.

18.31 Vessels Measurements

IHO Definition: Values, discovered by measuring, that correspond to vessels characteristics.

Sub-attributes:

Comparison Operator (see clause 17.33)

Vessels Characteristics (see clause 17.125)

Vessels Characteristics Value (see clause 17.127)

Vessels Characteristics Unit (see clause 17.126)

Remarks:

•No remarks.

18.32 Weather Resource

IHO Definition: Links for relevant weather related information.

Sub-attributes:

Online Resource (see clause 18.19)

Dynamic Resource (see clause 17.46)

Text Content (see clause 18.28)

Remarks:

•No remarks.

18.33 Vertical Uncertainty

IHO Definition: The best estimate of the vertical accuracy of depths, heights, vertical distances and vertical clearances.

Sub-attributes:

Uncertainty Fixed (see clause 17.120)

Uncertainty Variable Factor (see clause 17.121)

Remarks:

Encodes the vertical uncertainty associated with any vertical measurement.